

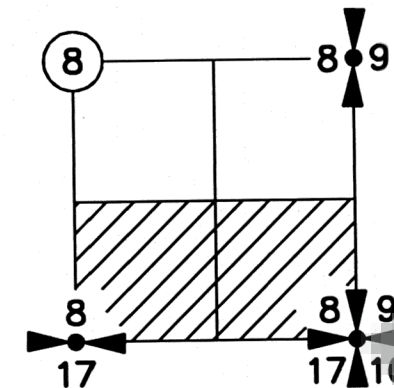
NARRATIVE

THE PURPOSE OF THIS SURVEY WAS TO POST THAT PORTION OF THE SOUTH LINE OF SECTION 8 AS SHOWN FOR THE "POPE RESOURCES TRACT" CITED. FIELD WORK CONSISTED OF RUNNING A RANDOM CONTROL TRAVERSE FROM THE SOUTHEAST CORNER OF SECTION 8 TO THE SOUTH QUARTER CORNER OF SECTION 8. THIS TRAVERSE WAS THEN ROTATED TO THE RECORD BEARING OF SOUTH 89°47'00" EAST AS SHOWN ON THE 1923 GLO PLAT OF TOWNSHIP 6 NORTH, RANGE 6 EAST, THE FIELD WORK OF WHICH FOR SAID PLAT WAS PERFORMED BY CHESTER W. PECORE UNDER GROUP NUMBER 19, SAID PLAT BEING THE BASIS OF BEARING FOR THIS SURVEY. NO NEW MONUMENTS WERE ESTABLISHED DURING THIS SURVEY.

REFERENCE TREE NOTE

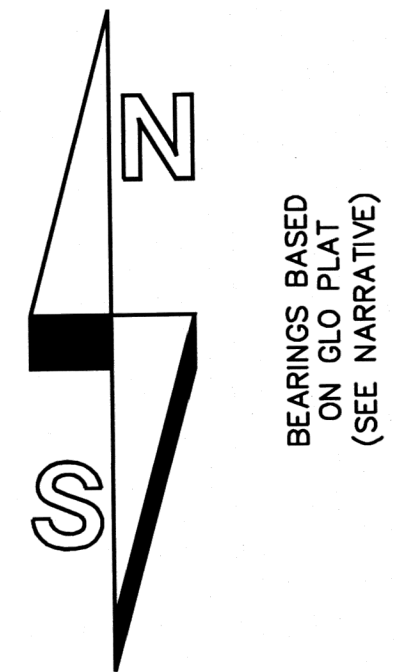
NEW REFERENCE TREES WERE MEASURED TO A 6" NAIL SET IN SIDE CENTER OF TREE. ALSO PLACED A BEARING TREE SIGN AND 4 NOTCHES FACING TOWARD THE CORNER. BEARINGS NOTED WERE TAKEN WITH A HAND HELD COMPASS WITH THE DECLINATION SET TO 16° EAST.

DEED REFERENCE
STATUTORY WARRANTY DEED
BOUNDARY LINE ADJUSTMENT
POPE RESOURCES
TO
POPE RESOURCES
AFN 2018-002113
(10/17/2018)



RECORD OF SURVEY


IN THE SE 1/4 AND SW 1/4
OF THE SE 1/4 OF
SECTION 08, T6N, R6E, W.M.
SKAMANIA COUNTY, WA.



200 100 0 200 300 400
SCALE 1 INCH = 200 FEET

LEGEND:

- INDICATES MONUMENT FOUND AS NOTED
 - () INDICATES RECORD INFORMATION PER GLO SUBDIVISION BY CHESTER W. PECORE, GROUP 19, (MAY 22, 1921.)
 - INDICATES LINE MARKED WITH 1/2" x 72" FIBER GLASS RODS WITH RED RIBBON. TREES ALONG LINE BLAZED AND PAINTED WITH BLUE PAINT.
- ROS RECORD OF SURVEY
AFN AUDITOR'S FILE NUMBER
GLO GENERAL LAND OFFICE
OBT ORIGINAL BEARING TREE
LCR LAND CORNER RECORD
SC SIDE CENTER
RRS RAILROAD SPIKE



SURVEYOR'S CERTIFICATE

THIS MAP CORRECTLY REPRESENTS A SURVEY MADE BY ME OR UNDER MY DIRECTION IN CONFORMANCE WITH THE REQUIREMENTS OF THE SURVEY RECORDING ACT AT THE REQUEST OF RAYONIER FOREST RESOURCES, L.P. IN JUNE, 2025.

Gregory A. Brown 7/17/2025
GREGORY A. BROWN, PROFESSIONAL LAND SURVEYOR, LS# 42425

AUDITOR'S CERTIFICATE

FILED FOR RECORD THIS 22nd DAY OF JULY 2025 AT
11:31 P.M. IN BOOK 1 OF SURVEYS AT PAGE 1
AT THE REQUEST OF BROWN SURVEYING, PLLC.
2025-001120
AUDITOR'S FILE NUMBER

Karim
DEPUTY COUNTY AUDITOR

BROWN SURVEYING, PLLC MAKES NO WARRANTIES AS TO MATTERS OF UNWRITTEN TITLE SUCH AS ADVERSE POSSESSION, ACQUIESCENCE, ESTOPPLE, ETC.

A FIELD TRAVERSE WAS PERFORMED USING A NIKON NIVO 3.0C THREE SECOND TOTAL STATION WITH TDS DATA COLLECTION SYSTEM. THE FIELD TRAVERSE MET THE MINIMUM STANDARDS FOR SURVEYS AS DESIGNATED IN WAC 332-130-090. ALL CORNERS NOTED AS FOUND WERE VISITED ON 7/2/2025 THROUGH 7/8/2025.

SCALE: 1"=200'
JOB NO. 24-130
DATE: 7-16-2025
CALC BY: KAK
DRAWN BY: KAK
CHECKED BY: GAB
SHEET 1 OF 1

BROWN
SURVEYING PLLC
PO BOX 414
AMBOY, WA 98601
360-600-0846
ebrownsurveying@gmail.com