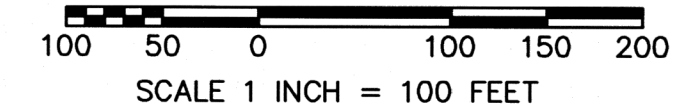
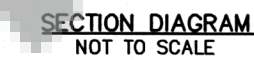



IN THE NE 1/4 SE 1/4, OF
SECTION 29,
T2N, R5E, W.M.
SKAMANIA COUNTY, WA



- INDICATES 5/8" X 30" REBAR WITH BLUE PLASTIC CAP INSCRIBED "WA LS 48747 OR LS 87015" SET
- () INDICATES RECORD INFORMATION PER SURVEY REFERENCE NUMBER
- INDICATES LINE MARKED WITH 1/2" x 72" FIBER GLASS RODS WITH PINK RIBBON
- ROS RECORD OF SURVEY
- INDICATES CORNER FOUND AS NOTED
- AFN AUDITORS FILE NUMBER



THIS MAP CORRECTLY REPRESENTS A SURVEY MADE BY ME OR UNDER MY DIRECTION
IN CONFORMANCE WITH THE REQUIREMENTS OF THE SURVEY RECORDING ACT AT THE
REQUEST OF KENT BURNS IN APRIL, 2025.

Edward V. Brown 6-19-2025
EDWARD V. BROWN, PROFESSIONAL LAND SURVEYOR, LS# 48747

SCALE: 1"=100'
JOB NO. 25-050
DATE: 05-01-25
CALC BY: EVB
DRAWN BY: EVB
CHECKED BY: EVB
SHEET 1 OF 1

BROWN
SURVEYING PLLC
PO BOX 414
AMBOY, WA 98601
360-600-0846
ebrownsurveying@qm

FILED FOR RECORD THIS 24th DAY OF June 2025 AT
11:09 A.M. IN BOOK 1 OF SURVEYS AT PAGE 1
 AT THE REQUEST OF BROWN SURVEYING, PLLC.
AFN# 2025-000960 KATHOM
 DEPUTY COUNTY AUDITOR

A FIELD TRAVERSE WAS PERFORMED USING A NIKON NIVO 3.0C THREE SECOND TOTAL STATION WITH TDS DATA COLLECTION SYSTEM. THE FIELD TRAVERSE MET THE MINIMUM STANDARDS FOR SURVEYS AS DESIGNATED IN WAC 332-130-090. ALL CORNERS NOTED AS FOUND WERE VISITED ON 4-29-25.

THE PURPOSE OF THIS SURVEY WAS TO MARK THE LINE SHOWN FOR THE "LESTER BURNS LIMITED FAMILY PARTNERSHIP" TRACT CITED AT THE REQUEST OF KENT BURNS. CONTROLLING CORNERS FOR THIS SURVEY WERE TIED BY CONVENTIONAL TRAVERSE METHODS ORIGINATING FROM THE SOUTHEAST CORNER OF SECTION 29 TO THE EAST QUARTER CORNER OF SECTION 29. SAID TRAVERSE WAS THEN ROTATED TO THE RECORD BEARING OF N 01° 37' 39" E AS SHOWN IN ROS 3-167, WHICH IS THE BASIS OF BEARING FOR THIS SURVEY. A CLOSED LOOP TRAVERSE BEGINNING AND ENDING ON SAID TRAVERSE WAS THEN RAN ALONG THOSE LINES SHOWN AS MARKED.