

A DEPENDENT SURVEY for Weyerhaeuser Timber Holdings Inc. in Gov't Lots 10 & 15,
Indexed Primarily within the:
SE.1/4 SE.1/4 of SECTION 31, T11N R5E, W.M.
as situated within
SKAMANIA COUNTY, WASHINGTON

BASIS OF BEARING
BETWEEN FOUND CORNERS AS
PREVIOUSLY RECORDED &
SHOWN HEREON. SEE SR-1

MINING CLAIM CORNER

Fd. 5/8" Rebar w/15"x15"x11"
stone scribed "859" and "X" at
center, buried East-0.64'.
Tied 12/9/24. (Added YPC
LS-37529 to rebar.) See SR-1
NEW REFERENCES
-7" FIR SCRIBED [X] [BT], N20°W-11.8'
-11" FIR SCRIBED [1-859BT], N6°E-18.2'
-FIBERGLASS ROD, N31°W-0.1'

1/4 COR.

Fd 2-1/2" Aluminum pipe w/cap
LS-16966 and Carsonite post
North-3.0'. Tied 12/10/24.
See LCR AFN 927830
FOUND REFERENCES
-ROTTEN STUMP MOUND, S80°E-2.6'
-12" HEMLOCK BLOWDOWN,
N89°E-140.7'
-2-1/2" ALUMINUM PIPE W/STAMPED
CAP & CARSONITE POST,
N46°W-49.57'
NEW REFERENCES
-10" ALDER BARK SCRIBED [1/4S32BT],
N67°E-23.0'

1/4 S31
RM
1984
RLS 16966

T11N R5E
1/4
S31 S32
1984
RLS 16966

LEGEND

- = A corner FOUND during this survey as described, and tied in December, 2024.
- = A new corner SET during this survey, on 6/3/2025, consisting of a 5/8"x30" rebar with yellow plastic surveyor's cap, stamped "HAMPSTUR CORP. LS 37529"
- () = A Bearing and/or Distance of record
- YPC = Yellow Plastic Surveyor's cap
- LCR = Land Corner Record
- ===== A line marked this survey with 1/2" x6' white fiberglass posts, painted blazes and flagging.

SURVEY REFERENCES (SR)

- 1) 1/12/1994 supplemental plat of Section 31 by US Dept. of the Interior Bureau of Land Management, Chief cadastral Surveyor of Washington, Wayne Gardner, showing amended lottings.
- 2) 2024 Survey by C. Butler, LS-36792, AFN 2024-00019

*This survey was conducted using a "LEICA TS06+ TOTAL STATION (least read 05") obtaining a relative accuracy exceeding 1:10,000.


**Each new corner BT was measured to the center of the tree, referenced by a 60d nail on the right side and a reference tag locating the corner.

SURVEYOR'S CERTIFICATE

This map correctly represents a survey made by me or under my direction, in conformance with the requirements of the Survey Recording Act, at the request of
WEYERHAEUSER CO., in SEPTEMBER, 2024.

Phillip R. Gustin
Phillip R. Gustin PLS
Certificate no. 37529

Date signed: 6/5/25



PROP. CORNER

Set Std. Mon at prorated
calculated position on
6/3/25.

NEW REFERENCES
-18" FIR SCRIBED [BT],
S63°E-34.3'
-13" FIR SCRIBED [X] [BT],
N06°W-8.5'
-FIBERGLASS ROD, SOUTH-0.2'

SECTION COR.

Fd 2" Galvanized Iron Pipe w/3"
stamped brass cap and Carsonite
post alongside. Tied 12/9/24.
See SR's 1,2.


FOUND REFERENCES
-9" ALDER W/TAG, S61°E-14.5'
-13" ALDER W/TAG, S27°W-11.4'
-15" FIR W/TAG, N52°W-11.4'
NEW REFERENCES
-12" ALDER BARK SCRIBED
[T11N R5E S32BT], N70°E-49.0'

US DEPT. OF INTERIOR
BUREAU OF LAND MANAGEMENT
T11N R5E
S31 S32
S6 S5
T10N
1989

WEYERHAEUSER
TIMBER HOLDINGS INC.

WEYERHAEUSER
TIMBER HOLDINGS INC.

MINING CLAIM CORNER
Set Std. Mon at prorated
calculated position on
6/3/25.
NEW REFERENCES
-16" FIR SCRIBED [2-859BT],
N05°W-20.8'
-14" FIR SCRIBED [X] [BT],
N26°W-30.4'
-FIBERGLASS ROD, N31°W-1.0'




SCALE: 1 inch = 200 feet

AUDITOR'S CERTIFICATE

Filed for record this 11th day of June, 2025
at 9:06 A.M., in BOOK 1 of SURVEYS, at
PAGE 1, at the request of HAMPSTUR CORPORATION.

COUNTY AUDITOR Kantrom DEPUTY AUDITOR
AFN # 2025-000884

HAMPSTUR CORPORATION



P.O. Box 368
Kelso, Washington 98626
Phone: (360) 423-8166

Calculated by : TLG
Checked by : PRG
Drawn by : TLG
Completion date : 6/3/2025
Field Book no. : PS-970
Drawing No. : 24-647.DWG
HAMPSTUR JOB no. : 24-647
Sheet no. 1 of 1