

Skamania County, WA  
Total: \$314.50  
DEED  
Pgs=12

2025-000472

04/07/2025 12:26 PM

Request of: CLARK COUNTY TITLE



00020888202500004720120121

After recording, return to:  
Robin Ty Overeem and Sarah Cain  
39 Private Lake Rd  
White Salmon, WA 98672

Send tax statements to:  
Robin Ty Overeem and Sarah Cain  
39 Private Lake Rd  
White Salmon, WA 98672

Grantor: PACIFICORP, an Oregon corporation  
Grantee: Robin Ty Overeem and Sarah Cain

Skamania County  
Real Estate Excise Tax

37692  
APR 07 2025

PAID \$104.79  
Skamania County Treasurer  
*M. Monaghan Deputy*

Assessor's Property Tax Parcel: 03100200143000 and PTN OF 03100200148400

Short Legal Description: CABIN SITE #43 NORTHWESTERN LAKE and PTN LOT #46 NWL

### BARGAIN AND SALE DEED

PACIFICORP, an Oregon corporation, ("Grantor"), for valuable consideration, bargains, sells, and conveys to Robin Ty Overeem and Sarah Cain, a married couple ("Grantee"), the real estate described and depicted on **Attachment 1** free of encumbrances created or suffered by Grantor, EXCEPT as specifically set forth in **Attachment 2**.

Grantor covenants and warrants that it is lawfully seized and possessed of the real property aforesaid and has the full right, power, and authority to execute this conveyance.

Dated: February 13<sup>th</sup>, 2025.

PacifiCorp, an Oregon corporation

*Deanna Adams*

Deanna Adams

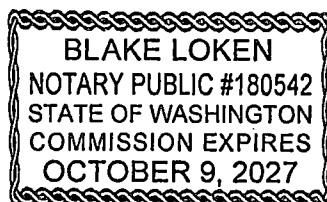
Director, Real Estate Transactions

### REPRESENTATIVE ACKNOWLEDGEMENT

STATE OF WASHINGTON }  
COUNTY OF CLARK } ss

This instrument was acknowledged before me on this 13<sup>th</sup> day of February, 2025, by Deanna Adams, Director, Real Estate Transactions for PacifiCorp, an Oregon corporation.

[Seal]



*[Signature]*  
Notary Public

My commission expires: October 09, 2027

Attachment 1

Legal Description and Depiction of the Property

CABIN SITE 43/LOT 43

Parcel No 03100200144300

A TRACT OF LAND LOCATED IN A PORTION OF THE NORTHEAST QUARTER OF THE SOUTHEAST QUARTER OF SECTION 3, TOWNSHIP 3 NORTH, RANGE 10 EAST OF THE WILLAMETTE MERIDIAN, SKAMANIA COUNTY, WASHINGTON, MORE PARTICULARLY DESCRIBED AS FOLLOWS:

**COMMENCING** AT THE NORTHWEST CORNER OF THE NORTHEAST QUARTER OF THE SOUTHEAST QUARTER OF SECTION 3, TOWNSHIP 3 NORTH, RANGE 10 EAST OF THE WILLAMETTE MERIDIAN, SKAMANIA COUNTY, WASHINGTON;

THENCE SOUTH 26°01'10" EAST, A DISTANCE OF 487.14 FEET TO THE NORTHERN MOST NORTHWEST CORNER OF LOT 43, AS DEPICTED AND SHOWN ON AREA 3A OF THE DAVIS CONSULTING GROUP, INC. MAP PREPARED FOR PACIFICORP;

THENCE SOUTH 74°25'17" EAST, 21.73 FEET TO **THE POINT OF BEGINNING** OF THIS DESCRIPTION;

THENCE NORTH 76°42'55" EAST, 47.55 FEET TO A POINT;

THENCE SOUTH 32°53'15" EAST, 115.49 FEET TO A POINT;

THENCE SOUTH 52°14'18" WEST, 36.48 FEET TO A POINT;

THENCE SOUTH 60°43'49" WEST, 57.61 FEET TO A POINT;

THENCE NORTH 23°02'54" WEST, 79.03 FEET TO A POINT;

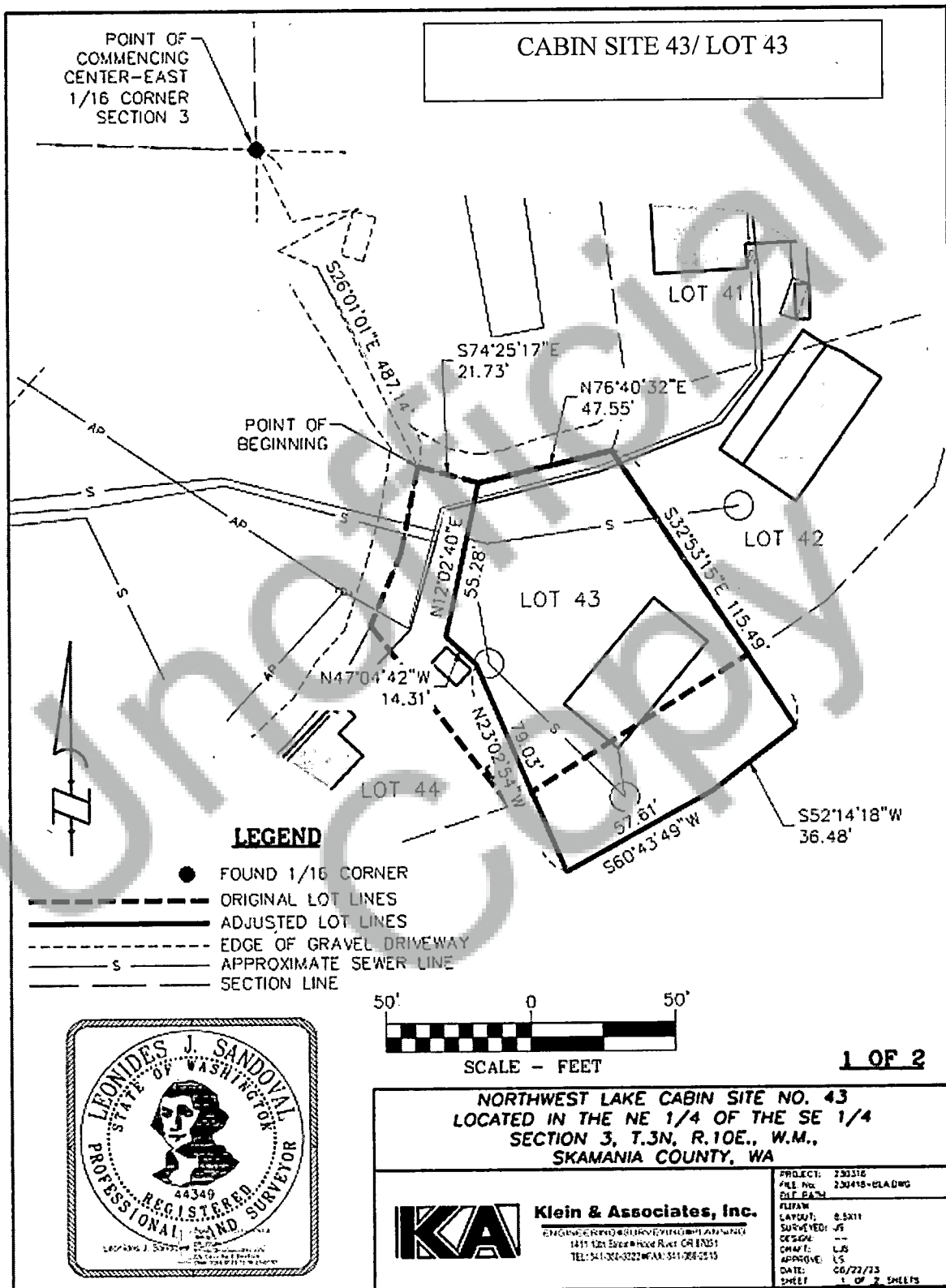
THENCE NORTH 47°04'42" WEST, 14.31 FEET TO A POINT;

THENCE NORTH 12°02'40" EAST, 55.28 FEET TO **THE POINT OF BEGINNING**.

CONTAINING 10,262 SQUARE FEET, MORE OR LESS.

Skamania County Assessor

Date 4-7-25 Parcel# 03100200144300  
JLM



**AND A ONE-NINTH (1/9th) UNDIVIDED INTEREST IN LOT 46, PARCEL NO. 03100200148400, AN INFRASTRUCTURE LOT, AS MORE PARTICULARLY DESCRIBED AND DEPICTED AS FOLLOWS:**

A TRACT OF LAND LOCATED IN A PORTION OF THE SOUTHEAST QUARTER OF SECTION 3, TOWNSHIP 3 NORTH, RANGE 10 EAST OF THE WILLAMETTE MERIDIAN, SKAMANIA COUNTY, WASHINGTON, MORE PARTICULARLY DESCRIBED AS FOLLOWS:

**COMMENCING AT THE NORTHWEST CORNER OF THE NORTHEAST QUARTER OF THE SOUTHEAST QUARTER OF SECTION 3, TOWNSHIP 3 NORTH, RANGE 10 EAST OF THE WILLAMETTE MERIDIAN, SKAMANIA COUNTY, WASHINGTON;**

**THENCE SOUTH 29°29'49" EAST, A DISTANCE OF 154.86 FEET TO THE POINT OF BEGINNING OF THIS DESCRIPTION;**

THENCE SOUTH 62°38'43" EAST, 86.32 FEET TO A POINT;

THENCE SOUTH 77°32'17" EAST, 99.02 FEET TO A POINT;

THENCE SOUTH 26°53'52" EAST, 83.93 FEET TO A POINT;

THENCE SOUTH 16°03'55" WEST, 49.33 FEET TO A POINT;

THENCE SOUTH 80°12'15" WEST, 44.94 FEET TO A POINT;

THENCE SOUTH 64°45'58" WEST, 45.34 FEET TO A POINT;

THENCE SOUTH 16°26'34" WEST, 22.01 FEET TO A POINT;

THENCE SOUTH 48°04'40" EAST, 77.86 FEET TO A POINT;

THENCE NORTH 85°49'13" EAST, 46.43 FEET TO A POINT;

THENCE SOUTH 17°52'41" WEST, 18.77 FEET TO A POINT;

THENCE SOUTH 76°40'32" WEST, 47.55 FEET TO A POINT;

THENCE SOUTH 12°02'40" WEST, 55.28 FEET TO A POINT;

THENCE NORTH 80°59'28" WEST, 26.39 FEET TO A POINT;

THENCE SOUTH 28°17'49" WEST, 14.74 FEET TO A POINT;

THENCE SOUTH 48°30'13" WEST, 73.98 FEET TO A POINT;

THENCE SOUTH 56°38'45" WEST, 47.78 FEET TO A POINT;

THENCE NORTH 21°33'05" WEST, 15.97 FEET TO A POINT;

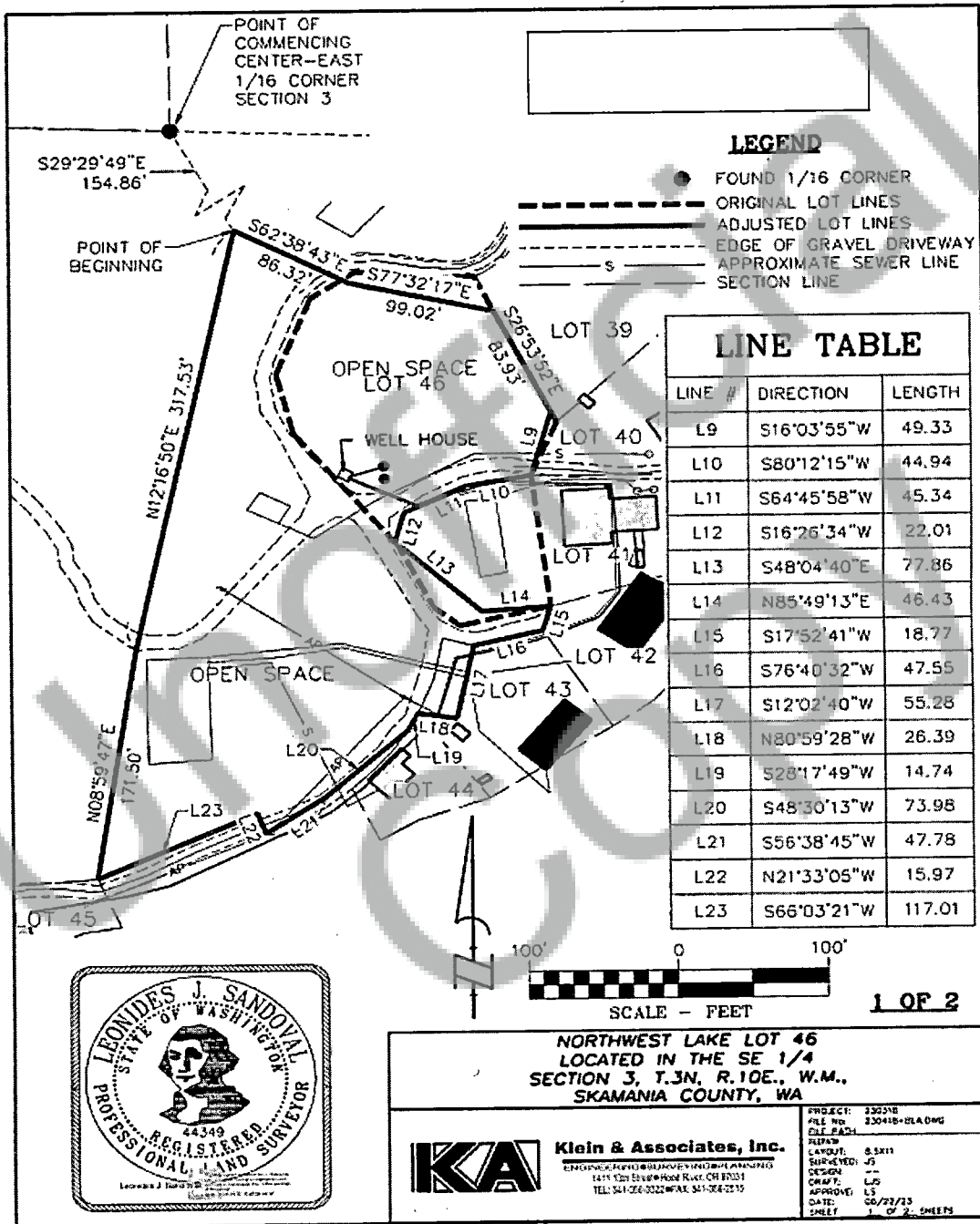
THENCE SOUTH 66°03'21" WEST, 117.01 FEET TO A POINT;

THENCE NORTH 08°59'47" EAST, 171.50 FEET TO A POINT;

THENCE NORTH 12°16'50" EAST, 317.53 FEET TO **THE POINT OF BEGINNING.**

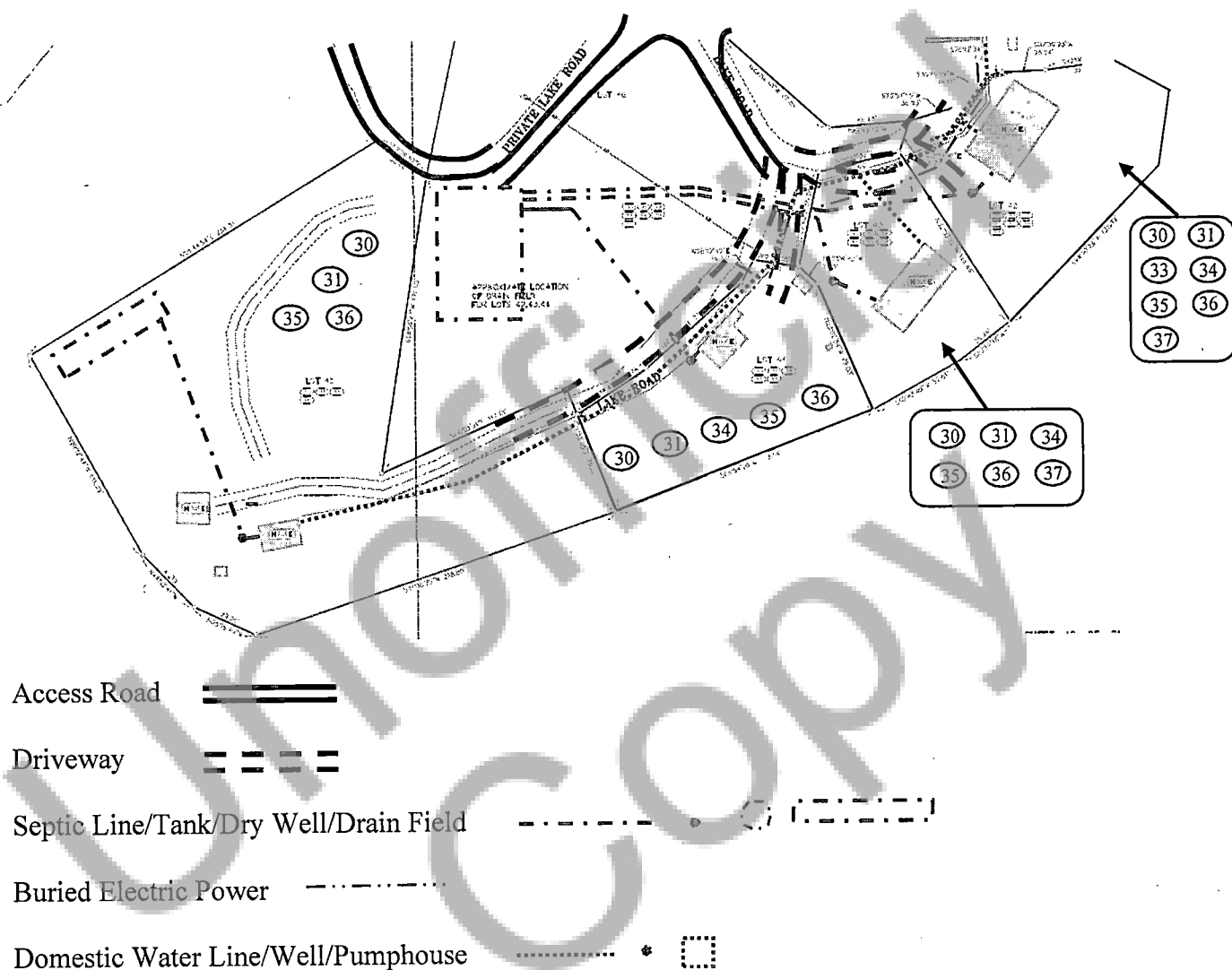
CONTAINING 83,053 SQUARE FEET, MORE OR LESS.

**THIS INFRASTRUCTURE LOT IS SHARED BY THE OWNERS OF CABINS/LOTS 37, 38, 39, 40, 41, 42, 43, 44 AND 45.**



## Attachment 2

### Part 1-- Road and Utility Easements Lots 42, 43, 44 & 45



*Utility/Road locations are approximate and for illustrative purposes only.*

Seller conveys this property specifically subject to the following:

- 30 A 14.00 foot wide shared private access and utility easement over the existing access roadway known as Private Lake Road, located on Lots 37, 38, 39 and 46, extending from Lakeview Road to Lot 37. Said easement encompasses the entire roadway prism (i.e., road surface, ditching, culverts, drainage structures, etc.) and is for the use and benefit of Lots 37-45.

- 31 A 14.00 foot wide shared private access and utility easement over the existing access roadway known as Lake Road, located on Lot 46, extending from Private Lake Road to Lot 45. Said easement encompasses the entire roadway prism (i.e., road surface, ditching, culverts, drainage structures, etc.) and is for the use and benefit of Lots 40-45.
- 34 A sanitary sewer line and drain field easement located on Lot 46 for the use and benefit of Lots 42, 43 and 44 to access and maintain their joint use drain field and sanitary sewer lines, and for the use and benefit of Lot 40 to access and maintain their private drain field and sanitary sewer line.
- 35 A shared well located on Lot 46 for the use and benefit of Lots 39, 40, 41, 42, 43, 44 and 45, including all power lines and associated apparatus.
- 36 A buried utility easement for water lines and electric conduits associated with the shared well and providing buried electrical power to three individual lots. Said water lines run through Lots 41, 42, 43, 44 and 46 and are for the use and benefit of Lots 39-46. Said buried electrical conduits run through Lots 41, 42, 43 and 46, and are for the use and benefit of Lots 41, 42, 43 and 46.
- 37 A buried utility easement for the sewer line located on Lot 43, for the use and benefit of Lot 42.

**ATTACHMENT 2**  
**PART 2—ENCUMBRANCES OF RECORD**

1. GENERAL TAXES AND POTENTIAL SUPPLEMENTAL ASSESSMENTS, INCLUDING OTHER AMOUNTS DUE THEREUNDER, WHICH RESULTS FROM ANY CHANGE IN TAX EXEMPT STATUS. THE LAND IS CURRENTLY CARRIED ON THE TAX ROLLS AS EXEMPT FROM TAXES. ON THE DATE OF A CONVEYANCE OR CHANGE IN USE WHICH REMOVES IT FROM EXEMPT STATUS, THE LAND WILL BECOME SUBJECT TO GENERAL PROPERTY TAXES FROM THAT DATE FORWARD.

IN ADDITION, SUPPLEMENTAL ASSESSMENTS FOR GENERAL PROPERTY TAXES FOR PRIOR YEARS MAY ALSO BE LEVIED AGAINST THE LAND. FOR FURTHER INFORMATION REGARDING THE ABOVE, CONTACT THE COUNTY COMPTROLLER.

TAX ACCOUNT NO.: 03100200144300 AND PTN 03100200148400

2. ANY AND ALL RECORDED OR UNRECORDED LEASEHOLDS, DEEDS, DEEDS OF TRUST, PERMITS, BILLS OF SALE OR CONTRACTS, IF ANY; AND RIGHTS OF VENDORS AND HOLDERS OF A SECURITY INTEREST ON PERSONAL PROPERTY INSTALLED UPON THE LAND; AND R RIGHTS OF TENANTS TO REMOVE TRADE FIXTURES AT THE EXPIRATION OF THE TERM.
3. MATTERS SET FORTH BY SURVEY RECORDED SEPTEMBER 26, 1990, IN BOOK 3 OF SURVEYS AT PAGE 42, SKAMANIA COUNTY.
4. MATTERS SET FORTH BY SURVEY RECORDED JUNE 7, 1999, IN BOOK 3 OF SURVEYS AT PAGE 299-307, SKAMANIA COUNTY.
5. MATTERS SET FORTH BY SURVEY RECORDED SEPTEMBER 15, 2022, IN AS AFN 2022-001895, SKAMANIA COUNTY.
6. RIGHTS AND PRIVILEGES AND EASEMENTS AND THE TERMS AND CONDITIONS THEREOF, RECORDED UNDER AUDITOR'S FILE NO. BOOK N, PAGE 217.
7. EASEMENT AND THE TERMS AND CONDITIONS THEREOF:  
GRANTEE: NORTHWESTERN ELECTRIC COMPANY  
PURPOSE: RIGHT OF WAY FOR CANALS AND DITCHES CONSTRUCTED  
RECORDED: August 25, 1914  
AUDITOR'S FILE NO.: BOOK P, PAGE 83  
AREA AFFECTED: SAID PREMISES

8. EASEMENT AND THE TERMS AND CONDITIONS THEREOF:  
GRANTEE: NORTHWESTERN ELECTRIC COMPANY, A WASHINGTON CORPORATION  
PURPOSE: ELECTRIC TRANSMISSION AND DISTRIBUTION  
AUDITOR'S FILE NO.: BOOK P, PAGE 462  
AREA AFFECTED: SAID PREMISES
9. AGREEMENT AND THE TERMS AND CONDITIONS THEREOF:  
REGARDING: RIGHT OF WAY  
RECORDED: October 01, 1934  
AUDITOR'S FILE NO.: BOOK X, PAGE 630
10. EASEMENT AND THE TERMS AND CONDITIONS THEREOF:  
PURPOSE: RIGHT OF WAY  
AUDITOR'S FILE NO.: BOOK 83, PAGE 802  
AREA AFFECTED: SAID PREMISES
11. EASEMENT AND THE TERMS AND CONDITIONS THEREOF:  
GRANTEE: UNITED TELEPHONE COMPANY OF THE NORTHWEST  
RECORDED: August 12, 1985  
AUDITOR'S FILE NO.: BOOK 85, PAGE 75  
AREA AFFECTED: SAID PREMISES
12. EASEMENT AND THE TERMS AND CONDITIONS THEREOF:  
GRANTEE: UNITED TELEPHONE COMPANY OF THE NORTHWEST, AN OREGON CORPORATION  
PURPOSE: OVERHEAD AND UNDERGROUND COMMUNICATION FACILITIES  
AUDITOR'S FILE NO.: BOOK 101, PAGE 250  
AREA AFFECTED: SAID PREMISES
13. EASEMENT AND THE TERMS AND CONDITIONS THEREOF:  
GRANTEE: UNITED TELEPHONE COMPANY OF THE NORTHWEST  
PURPOSE: COMMUNICATION FACILITIES  
AREA AFFECTED: SAID PREMISES  
AUDITOR'S FILE NO.: BOOK 127, PAGE 416
14. RESOLUTION NO. 1997-41 AND THE TERMS AND CONDITIONS THEREOF,  
RECORDED UNDER AUDITOR'S FILE NO. BOOK 167 PAGE 681.
15. EASEMENT AND THE TERMS AND CONDITIONS THEREOF:  
PURPOSE: PEDESTRIAN  
RECORDED: July 09, 1997  
AUDITOR'S FILE NO.: BOOK 167, PAGE 688  
AREA AFFECTED: SAID PREMISES

16. EASEMENT AND THE TERMS AND CONDITIONS THEREOF:  
GRANTEE: NORTHWESTERN LAKE DEVELOPMENT HOMEOWNERS' ASSOCIATION  
PURPOSE: NONEXCLUSIVE EASEMENT  
AUDITOR'S FILE NO.: BOOK 172, PAGE 389  
AREA AFFECTED: NORTHEAST QUARTER AND SOUTHWEST QUARTER
17. ORDINANCE NO. 2000-02 AND THE TERMS AND CONDITIONS THEREOF,  
RECORDED MAY 17, 2000 UNDER AUDITOR'S FILE NO. BOOK 199, PAGE 299.
18. EASEMENT AND THE TERMS AND CONDITIONS THEREOF:  
GRANTEE: UNITED TELEPHONE COMPANY OF THE NORTHWEST, AN OREGON CORPORATION  
PURPOSE: COMMUNICATIONS SYSTEM RIGHT OF WAY  
RECORDED: November 22, 2005  
AUDITOR'S FILE NO.: 2005159602  
AREA AFFECTED: SAID PREMISES
19. AGREEMENT AND THE TERMS AND CONDITIONS THEREOF:  
REGARDING: RIGHT OF FIRST REFUSAL  
RECORDED: June 22, 2010  
AUDITOR'S FILE NO.: 2010175786
- MEMORANDUM OF TERMINATION RECORDED UNDER AUDITOR'S FILE NO. 2024001721.
20. AGREEMENT AND THE TERMS AND CONDITIONS THEREOF:  
REGARDING: SHARED WELL AGREEMENT OF THE MEMBERSHIP OF LAKE SHORE WATER DISTRICT  
RECORDED: August 30, 2011  
AUDITOR'S FILE NO.: 2011178952
21. BOUNDARY LINE ADJUSTMENT AND THE TERMS AND CONDITIONS THEREOF: AUDITOR'S FILE NOS.: 2022001516, 2024001299 AND 2024001303
22. COVENANTS, CONDITIONS AND RESTRICTIONS CONTAINED IN INSTRUMENT;  
RECORDED: November 20, 2024  
AUDITOR'S FILE NO.: 2024001719
23. AGREEMENT AND THE TERMS AND CONDITIONS THEREOF:  
REGARDING: TRAIL EASEMENT  
RECORDED: November 20, 2024  
AUDITOR'S FILE NO: 2024001720

24. ANY QUESTION THAT MAY ARISE DUE TO SHIFTING OR CHANGE IN THE COURSE OF THE WHITE SALMON RIVER DUE TO SAID RIVER HAVING CHANGED ITS COURSE.
25. ANY PROHIBITION OR LIMITATION ON THE USE, OCCUPANCY OR IMPROVEMENT OF THE LAND RESULTING FROM THE RIGHTS OF THE PUBLIC OR RIPARIAN OWNERS TO USE ANY WATERS WHICH MAY COVER THE LAND OR TO USE ANY PORTION OF THE LAND WHICH IS NOW OR MAY FORMERLY HAVE BEEN COVERED BY WATER.
26. ANY CLAIM OF OWNERSHIP BY THE STATE OF WASHINGTON TO THAT PORTION OF SAID PREMISES, LYING WITHIN THE BED OF THE WHITE SALMON RIVER IF SAID RIVER IS NAVIGABLE.
27. LOSS OR DAMAGE SUSTAINED BY THE INSURED BY REASON OF THE FAILURE OF THE LAND TO CONSTITUTE A LAWFULLY CREATED PARCEL ACCORDING TO THE STATE OF WASHINGTON SUBDIVISION STATUTES AND THE SUBDIVISION ORDINANCES OF THE COUNTY OF SKAMANIA APPLICABLE TO THE LAND.
28. ANY ENCROACHMENT, ENCUMBRANCE, VIOLATION, VARIATION OR ADVERSE CIRCUMSTANCE THAT WOULD BE DISCLOSED BY AN INSPECTION OR AN ACCURATE AND COMPLETE LAND SURVEY OF THE LAND.
29. LACK OF A RECORDED EASEMENT PROVIDING ACCESS TO THE LANDS HEREIN DESCRIBED FROM ANY PUBLIC ROAD.
30. TERMS AND PROVISIONS OF BOUNDARY LINE ADJUSTMENT CONCERNING THE LAND RECORDED UNDER AUDITOR'S FILE NO. 2024001304 and 2024001302.