



After Recording Return to:
PacifiCorp Property Management Dept.
825 NE Multnomah Street, Suite 1700
Portland, Oregon 97232

Until a change is requested all tax
Statements shall be sent to the following address:
PacifiCorp Property Tax Department
825 NE Multnomah Street, Suite 1900
Portland, Oregon 97232

Skamania County
Real Estate Excise Tax
37370
SEP 11 2024

Document: Boundary Line Adjustment
Grantor: PacifiCorp, an Oregon corporation
Grantee: PacifiCorp, an Oregon corporation
Legal Description: Gov. Lots 2 & 3, Sec. 02-3N-10E WM
Parcel No.: Part of 03100200040000 + 03100200010000

PAID *event*
Skamania County Treasurer
11/11/2024

BOUNDARY LINE ADJUSTMENT DEED

WHEREAS, the GRANTOR/GRANTEE, PACIFICORP, an Oregon corporation, is the owner of Tax Lot 03100200040000 & 03100200010000, located in a portion of the Government Lots 2 and 3 of Section 2, Township 3 North, Range 10 East, of the Willamette Meridian, Skamania County, Washington, and.

WHEREAS, PacifiCorp is the successor in interest to Pacific Power & Light Company, who is the successor in interest to Northwestern Electric Company, and.

WHEREAS, the Grantor/Grantee wishes to adjust boundary lines between parcels of real property without creating an additional parcels.

NOW, THEREFOR, the boundaries are hereby adjusted as shown and described on the following Exhibits, attached hereto and made a part hereof.

EXHIBIT "A" Original Cabin Site 5, EXHIBIT "B" Adjusted Cabin Site 5
EXHIBIT "A" Original Cabin Site 6, EXHIBIT "B" Adjusted Cabin Site 6
EXHIBIT "A" Original Cabin Site 6A, EXHIBIT "B" Adjusted Cabin Site 6A
EXHIBIT "A" Original Cabin Site 7, EXHIBIT "B" Adjusted Cabin Site 7
EXHIBIT "A" Original Cabin Site 10, EXHIBIT "B" Adjusted Cabin Site 10
EXHIBIT "A" Original Cabin Site 11, EXHIBIT "B" Adjusted Cabin Site 11
EXHIBIT "A" Original Cabin Site 16, EXHIBIT "B" Adjusted Cabin Site 16
EXHIBIT "A" Original Cabin Site 19, EXHIBIT "B" Adjusted Cabin Site 19
EXHIBIT "A" Original Cabin Site 20, EXHIBIT "B" Adjusted Cabin Site 20
EXHIBIT "A" Original Cabin Site 21, EXHIBIT "B" Adjusted Cabin Site 21
EXHIBIT "A" Original Cabin Site 24, EXHIBIT "B" Adjusted Cabin Site 24
EXHIBIT "A" Original Cabin Site 26, EXHIBIT "B" Adjusted Cabin Site 26
EXHIBIT "A" Original Cabin Site 27, EXHIBIT "B" Adjusted Cabin Site 27

EXHIBIT "A" Original Cabin Site 28, EXHIBIT "B" Adjusted Cabin Site 28
EXHIBIT "A" Original Cabin Site 29, EXHIBIT "B" Adjusted Cabin Site 29
EXHIBIT "A" Original Cabin Site 30, EXHIBIT "B" Adjusted Cabin Site 30
EXHIBIT "A" Original Cabin Site 31, EXHIBIT "B" Adjusted Cabin Site 31
EXHIBIT "A" Original Cabin Site 32, EXHIBIT "B" Adjusted Cabin Site 32
EXHIBIT "A" Original Cabin Site 33, EXHIBIT "B" Adjusted Cabin Site 33
EXHIBIT "A" Original Cabin Site 34, EXHIBIT "B" Adjusted Cabin Site 34
EXHIBIT "A" Original Cabin Site 35, EXHIBIT "B" Adjusted Cabin Site 35
EXHIBIT "A" Original Cabin Site 36, EXHIBIT "B" Adjusted Cabin Site 36

SUBJECT TO: Easements, Restrictions, Reservations, and Provisions of record, if any.

The purpose of this deed is to affect a boundary line adjustment between adjoining parcels of land owned by Grantor and Grantee; it is not intended to create a separate parcel, and is therefore, exempt from the requirements of RCW 58.17 and the Skamania County Subdivision code. The property described in this deed cannot be segregated and sold without conforming to the State of Washington and Skamania County Subdivision laws.

This Boundary Line Adjustment is exempt from Washington Real Estate Excise Tax since this adjustment will move property lines and adjust property sizes and/or shape for owner convenience, in compliance with WAC 458-61A-109 (2)(a)(iv) and no consideration is being given.

PACIFICORP, an Oregon corporation.

Deanna Adams
Deanna Adams
Director, Real Estate Transactions
Dated: 8/1/24

Skamania County Community Development
- Boundary Line Adjustment

Approved by: Mandy Hertel 8/29/24

REPRESENTATIVE ACKNOWLEDGEMENT


Skamania County Assessor

STATE OF OREGON)

COUNTY OF MULTNOMAH)

Date 9/11/24 Parcel# 3-10-2-400
3-10-2-100

This instrument was acknowledged before me on this 1st day of AUGUST, 2024, by Deanna Adams as Director, Real Estate Transactions for PACIFICORP, an Oregon corporation.


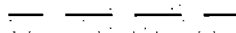

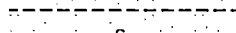
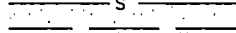




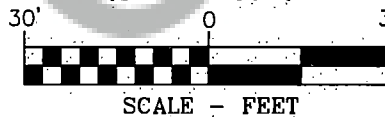

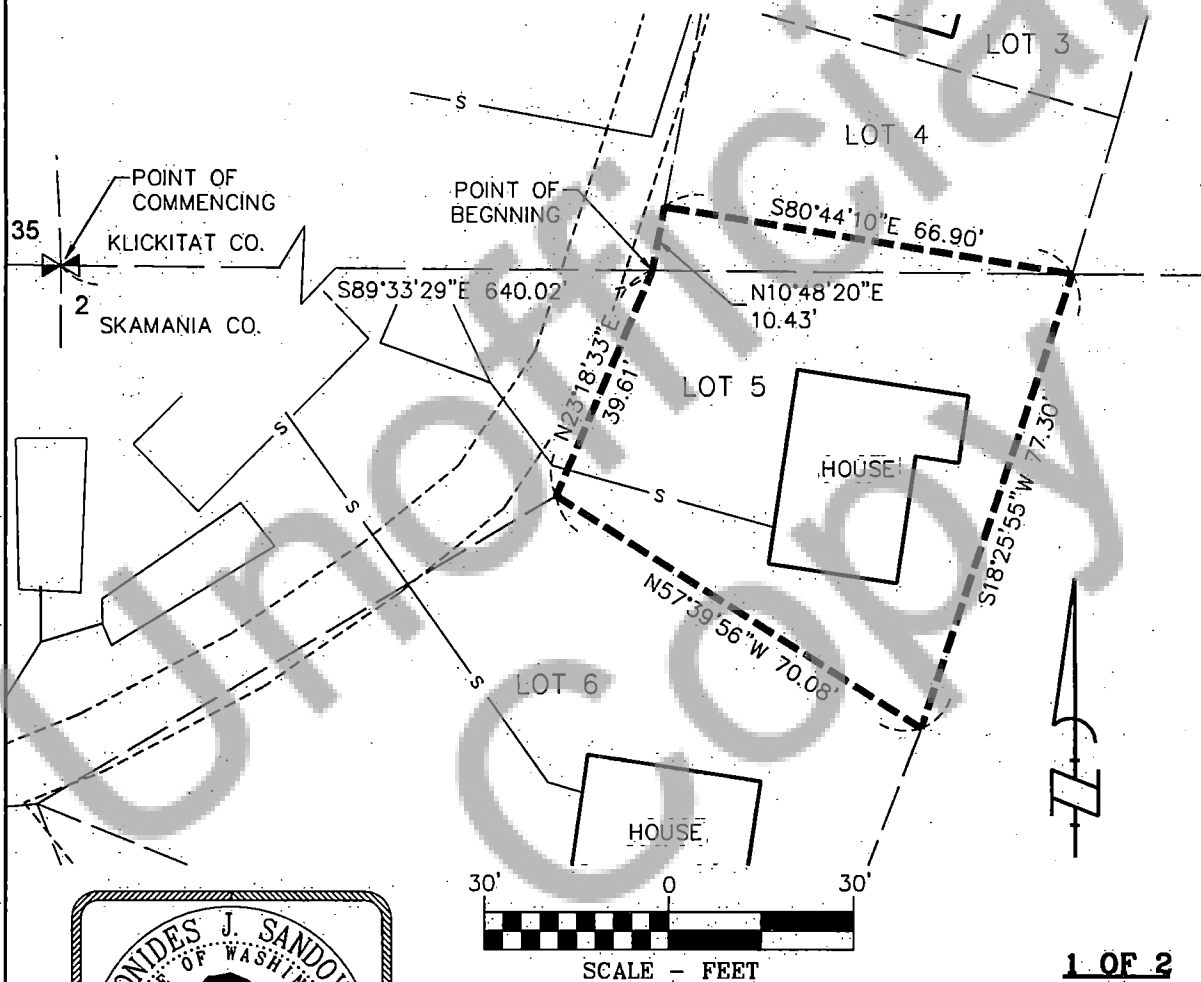
Imogen Ruth Taylor
NOTARY PUBLIC
My appointment expires: 10/4/26

EXHIBIT "A"

ORIGINAL CABIN SITE 5

LEGEND

-  FOUND QUARTER CORNER
-  ORIGINAL LOT LINES
-  ADJUSTED LOT LINES
-  EDGE OF GRAVEL DRIVEWAY
-  APPROXIMATE SEWER LINE
-  SECTION LINE
-  POWER POLE



1 OF 2

NORTHWEST LAKE CABIN SITE NO. 5
LOCATED IN THE NW 1/4 OF THE NE 1/4
SECTION 2, T.3N, R.10E., W.M.,
SKAMANIA COUNTY, WA



Klein & Associates, Inc.
ENGINEERING • SURVEYING • PLANNING
1411 13th Street • Hood River, OR 97031
TEL: 541-386-3322 • FAX: 541-386-2515

PROJECT: 230318
FILE No: 230418-BLA.DWG
FILE PATH:
REPAIR:
LAYOUT: 8.5x11
SURVEYED: JS
DESIGN: —
DRAFT: LJS
APPROVE: LS
DATE: 06/22/23
SHEET: 1 OF 2 SHEETS

EXHIBIT "A"
ORIGINAL LEGAL DESCRIPTION

A TRACT OF LAND LOCATED IN A PORTION OF THE NORTHWEST QUARTER OF THE NORTHEAST QUARTER OF SECTION 2, AND A PORTION OF THE SOUTHWEST QUARTER OF THE SOUTHEAST QUARTER OF SECTION 35, TOWNSHIP 3 NORTH, RANGE 10 EAST OF THE WILLAMETTE MERIDIAN, SKAMANIA AND KLIKITAT COUNTIES, WASHINGTON, MORE PARTICULARLY DESCRIBED AS FOLLOWS:

COMMENCING AT THE NORTHWEST CORNER OF THE NORTHWEST QUARTER OF THE NORTHEAST QUARTER OF SECTION 2, TOWNSHIP 3 NORTH, RANGE 10 EAST OF THE WILLAMETTE MERIDIAN, SKAMANIA COUNTY, WASHINGTON;

THENCE SOUTH 89°33'29" EAST, ALONG THE NORTH LINE OF SAID SECTION 2, A DISTANCE OF 640.02 FEET
THE POINT OF BEGINNING OF THIS DESCRIPTION;

THENCE NORTH 10°48'20" EAST, 10.43 FEET TO A POINT;


THENCE SOUTH 80°44'10" EAST, 66.90 FEET TO A POINT ON THE NORTH LINE OF SAID SECTION 2;

THENCE SOUTH 18°25'55" WEST, 77.30 FEET TO A POINT;

THENCE NORTH 57°39'56" WEST, 70.08 FEET TO A POINT;

THENCE NORTH 23°18'33" EAST, 39.61 FEET TO **THE POINT OF BEGINNING**.

CONTAINING 4,218 SQUARE FEET, MORE OR LESS



2 OF 2

**NORTHWEST LAKE CABIN SITE NO. 5
LOCATED IN THE NW 1/4 OF THE NE 1/4
SECTION 2, T.3N, R.10E., W.M.,
SKAMANIA COUNTY, WA**











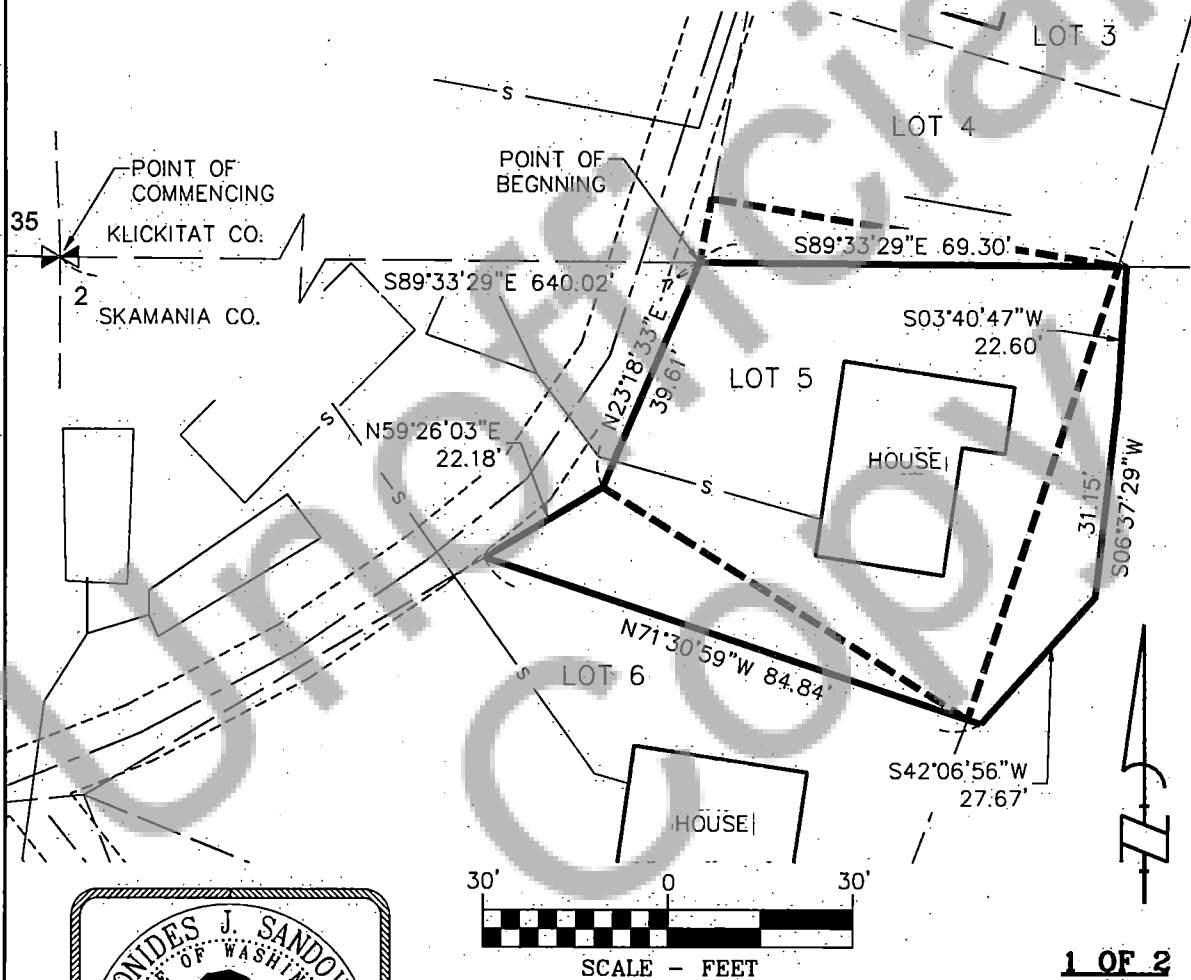
Klein & Associates, Inc.
ENGINEERING • SURVEYING • PLANNING
1411 13th Street • Hood River, OR 97031
TEL: 541-386-3322 • FAX: 541-386-2515

PROJECT:	230318
FILE No:	230418-BLA.DWG
FILE PATH:	
INPATH:	
LAYOUT:	8.5X11
SURVEYED:	JS
DESIGN:	--
DRAFT:	LJS
APPROVE:	LS
DATE:	06/22/23
SHEET:	2 OF 2 SHEETS

EXHIBIT "B" **ADJUSTED CABIN SITE 5**

LEGEND

-  FOUND QUARTER CORNER
-  ORIGINAL LOT LINES
-  ADJUSTED LOT LINES
-  EDGE OF GRAVEL DRIVEWAY
-  APPROXIMATE SEWER LINE
-  SECTION LINE
-  POWER POLE



NORTHWEST LAKE CABIN SITE NO. 5
LOCATED IN THE NW 1/4 OF THE NE 1/4
SECTION 2, T.3N., R.10E., W.M.,
SKAMANIA COUNTY, WA



Klein & Associates, Inc.
 ENGINEERING • SURVEYING • PLANNING
 1411 13th Street • Hood River, OR 97031
 TEL: 541-386-3322 • FAX: 541-386-2515

PROJECT: 230318
 FILE No: 230418-BLA.DWG
 FILE PATH:
 RIPART:
 LAYOUT: 8.5x11
 SURVEYED: JS
 DESIGN: --
 DRAFT: LJS
 APPROVE: LS
 DATE: 06/22/23
 SHEET: 1 OF 2 SHEETS

EXHIBIT "B"
ADJUSTED LEGAL DESCRIPTION

A TRACT OF LAND LOCATED IN A PORTION OF THE NORTHWEST QUARTER OF THE NORTHEAST QUARTER OF SECTION 2, TOWNSHIP 3 NORTH, RANGE 10 EAST OF THE WILLAMETTE MERIDIAN, SKAMANIA COUNTY, WASHINGTON, MORE PARTICULARLY DESCRIBED AS FOLLOWS:

COMMENCING AT THE NORTHWEST CORNER OF THE NORTHWEST QUARTER OF THE NORTHEAST QUARTER OF SECTION 2, TOWNSHIP 3 NORTH, RANGE 10 EAST OF THE WILLAMETTE MERIDIAN, SKAMANIA COUNTY, WASHINGTON;

THENCE SOUTH 89°33'29" EAST, ALONG THE NORTH LINE OF SAID SECTION 2, A DISTANCE OF 640.02 FEET TO **THE POINT OF BEGINNING** OF THIS DESCRIPTION;

THENCE SOUTH 89°33'29" EAST ALONG THE NORTH LINE OF SAID SECTION 2, 69.30 FEET TO A POINT;

THENCE SOUTH 3°40'47" WEST, 22.60 FEET TO A POINT;

THENCE SOUTH 6°37'29" WEST, 31.15 FEET TO A POINT;

THENCE SOUTH 42°06'56" WEST, 27.67 FEET TO A POINT;

THENCE NORTH 71°30'59" WEST, 84.84 FEET TO A POINT;

THENCE NORTH 59°26'03" EAST, 22.18 FEET TO A POINT;

THENCE NORTH 23°18'33" EAST, 39.61 FEET TO **THE POINT OF BEGINNING**.

CONTAINING 5,159 SQUARE FEET, MORE OR LESS.



2 OF 2

NORTHWEST LAKE CABIN SITE NO. 5
LOCATED IN THE NW 1/4 OF THE NE 1/4
SECTION 2, T.3N., R.10E., W.M.,
SKAMANIA COUNTY, WA


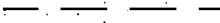

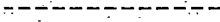
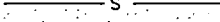




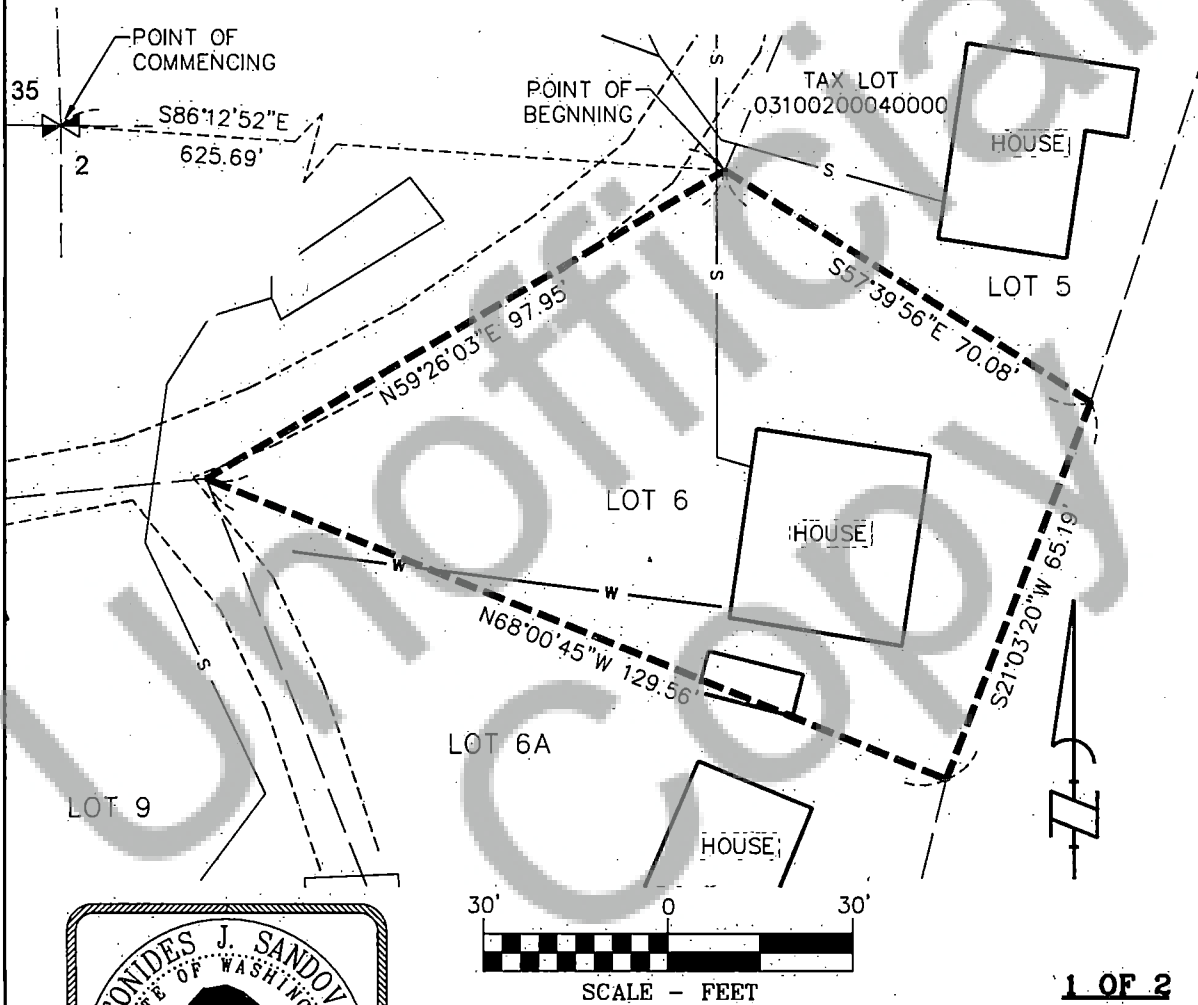
Klein & Associates, Inc.
ENGINEERING • SURVEYING • PLANNING
1411 13th Street • Hood River, OR 97031
TEL: 541-386-3322 • FAX: 541-386-2515

PROJECT:	230318
FILE No:	230418-BLA.DWG
FILE PATH	
PLPAIN	
LAYOUT:	8.5X11
SURVEYED:	JS
DESIGN:	---
DRAFT:	LJS
APPROVE:	LS
DATE:	06/22/23
SHEET	2 OF 2 SHEETS

EXHIBIT "A" **ORIGINAL CABIN SITE 6**

LEGEND

-  FOUND QUARTER CORNER
-  ORIGINAL LOT LINES
-  ADJUSTED LOT LINES
-  EDGE OF GRAVEL DRIVEWAY
-  APPROXIMATE SEWER LINE
-  SECTION LINE
-  POWER POLE



NORTHWEST LAKE CABIN SITE NO. 6
LOCATED IN THE NW 1/4 OF THE NE 1/4
SECTION 2, T.3N, R.10E., W.M.,
SKAMANIA COUNTY, WA



Klein & Associates, Inc.
 ENGINEERING • SURVEYING • PLANNING
 1411 13th Street • Hood River, OR 97031
 TEL: 541-386-3322 • FAX: 541-386-2515

PROJECT: 230318
 FILE No: 230418-BLA.DWG
 FILE PATH:
 RDP\PM
 LAYOUT: 8.5X11
 SURVEYED: JS
 DESIGN: JS
 DRAFT: LJS
 APPROVE: LS
 DATE: 06/22/23
 SHEET: 1 OF 2 SHEETS

EXHIBIT "A"
ORIGINAL LEGAL DESCRIPTION

A TRACT OF LAND LOCATED IN A PORTION OF THE NORTHWEST QUARTER OF THE NORTHEAST QUARTER OF SECTION 2, TOWNSHIP 3 NORTH, RANGE 10 EAST OF THE WILLAMETTE MERIDIAN, SKAMANIA COUNTY, WASHINGTON, MORE PARTICULARLY DESCRIBED AS FOLLOWS:

COMMENCING AT THE NORTHWEST CORNER OF THE NORTHWEST QUARTER OF THE NORTHEAST QUARTER OF SECTION 2, TOWNSHIP 3 NORTH, RANGE 10 EAST OF THE WILLAMETTE MERIDIAN, SKAMANIA COUNTY, WASHINGTON;

THENCE SOUTH 86°12'52" EAST, A DISTANCE OF 625.69 FEET TO THE NORTHERLY MOST NORTHWEST CORNER OF CABIN SITE 6 AS DEPICTED AND SHOWN ON AREA 1A OF THE DAVIS CONSULTING GROUP, INC. MAP PREPARED FOR PACIFIC CORP. AND **THE POINT OF BEGINNING** OF THIS DESCRIPTION;

THENCE SOUTH 57°39'56" EAST, 70.08 FEET TO A POINT;

THENCE SOUTH 21°03'20" WEST, 65.19 FEET TO A POINT;

THENCE NORTH 68°00'45" WEST, 129.56 FEET TO A POINT;

THENCE NORTH 59°26'03" EAST, 97.95 FEET TO **THE POINT OF BEGINNING**.

CONTAINING 7,277 SQUARE FEET MORE OR LESS.



2 OF 2

**NORTHWEST LAKE CABIN SITE NO. 6
LOCATED IN THE NW 1/4 OF THE NE 1/4
SECTION 2, T.3N, R.10E., W.M.,
SKAMANIA COUNTY, WA**











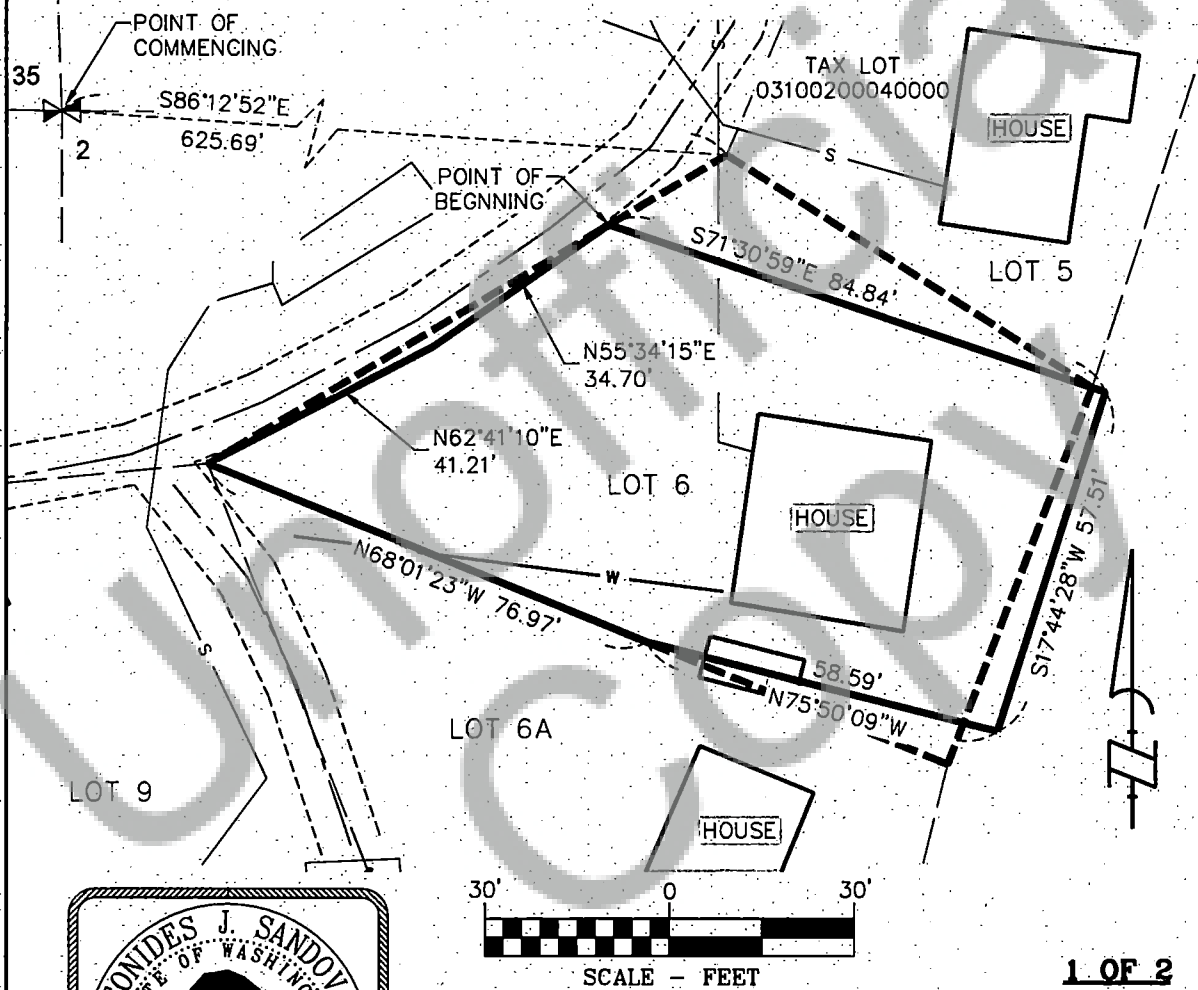
Klein & Associates, Inc.
ENGINEERING • SURVEYING • PLANNING
1411 13th Street • Hood River, OR 97031
TEL: 541-386-3322 • FAX: 541-386-2515

PROJECT:	230318
FILE NO:	230418-BLA.DWG
FILE PATH:	
LAYOUT:	8.5X11
SURVEYED:	JS
DESIGN:	---
DRAFT:	LJS
APPROVE:	LS
DATE:	06/22/23
SHEET:	2 OF 2 SHEETS

EXHIBIT "B" **ADJUSTED CABIN SITE 6**

LEGEND

-  FOUND QUARTER CORNER
-  ORIGINAL LOT LINES
-  ADJUSTED LOT LINES
-  EDGE OF GRAVEL DRIVEWAY
-  APPROXIMATE SEWER LINE
-  SECTION LINE
-  POWER POLE




<p align="center">NORTHWEST LAKE CABIN SITE NO. 6 LOCATED IN THE NW 1/4 OF THE NE 1/4 SECTION 2, T.3N, R.10E., W.M., SKAMANIA COUNTY, WA</p>	
 <p>Klein & Associates, Inc. ENGINEERING • SURVEYING • PLANNING 1411 13th Street • Hood River, OR 97031 TEL: 541-386-3322 • FAX: 541-386-2515</p>	<p>PROJECT: 230318 FILE No: 230418-BLA.DWG FILE PATH: PLPAM LAYOUT: 8.5X11 SURVEYED: JS DESIGN: JS DRAFT: LS APPROVE: LS DATE: 06/22/23 SHEET: 1 OF 2 SHEETS</p>

EXHIBIT "B"

ADJUSTED LEGAL DESCRIPTION

A TRACT OF LAND LOCATED IN A PORTION OF THE NORTHWEST QUARTER OF THE NORTHEAST QUARTER OF SECTION 2, TOWNSHIP 3 NORTH, RANGE 10 EAST OF THE WILLAMETTE MERIDIAN, SKAMANIA COUNTY, WASHINGTON, MORE PARTICULARLY DESCRIBED AS FOLLOWS:

COMMENCING AT THE NORTHWEST CORNER OF THE NORTHWEST QUARTER OF THE NORTHEAST QUARTER OF SECTION 2, TOWNSHIP 3 NORTH, RANGE 10 EAST OF THE WILLAMETTE MERIDIAN, SKAMANIA COUNTY, WASHINGTON;

THENCE SOUTH 86°12'52" EAST, A DISTANCE OF 625.69 FEET TO THE NORTHERLY MOST NORTHWEST CORNER OF CABIN SITE 6 AS DEPICTED AND SHOWN ON AREA 1A OF THE DAVIS CONSULTING GROUP, INC. MAP PREPARED FOR PACIFIC CORP.

THENCE SOUTH 59°26'03" WEST, A DISTANCE OF 22.18 FEET TO **THE POINT OF BEGINNING** OF THIS DESCRIPTION;

THENCE SOUTH 71°30'59" EAST, 84.84 FEET TO A POINT;

THENCE SOUTH 17°44'28" WEST, 57.51 FEET TO A POINT;


THENCE NORTH 75°50'09" WEST, 58.59 FEET TO A POINT;

THENCE NORTH 68°01'23" WEST, 76.97 FEET TO A POINT;

THENCE NORTH 62°41'10" EAST, 41.21 FEET TO A POINT;

THENCE NORTH 55°34'15" EAST, 34.70 FEET TO **THE POINT OF BEGINNING**.

CONTAINING 6,534 SQUARE FEET MORE OR LESS.



2 OF 2

**NORTHWEST LAKE CABIN SITE NO. 6
LOCATED IN THE NW 1/4 OF THE NE 1/4
SECTION 2, T.3N, R.10E., W.M.,
SKAMANIA COUNTY, WA**










Klein & Associates, Inc.
ENGINEERING • SURVEYING • PLANNING
1411 13th Street • Hood River, OR 97031
TEL: 541-386-3322 • FAX: 541-386-2515


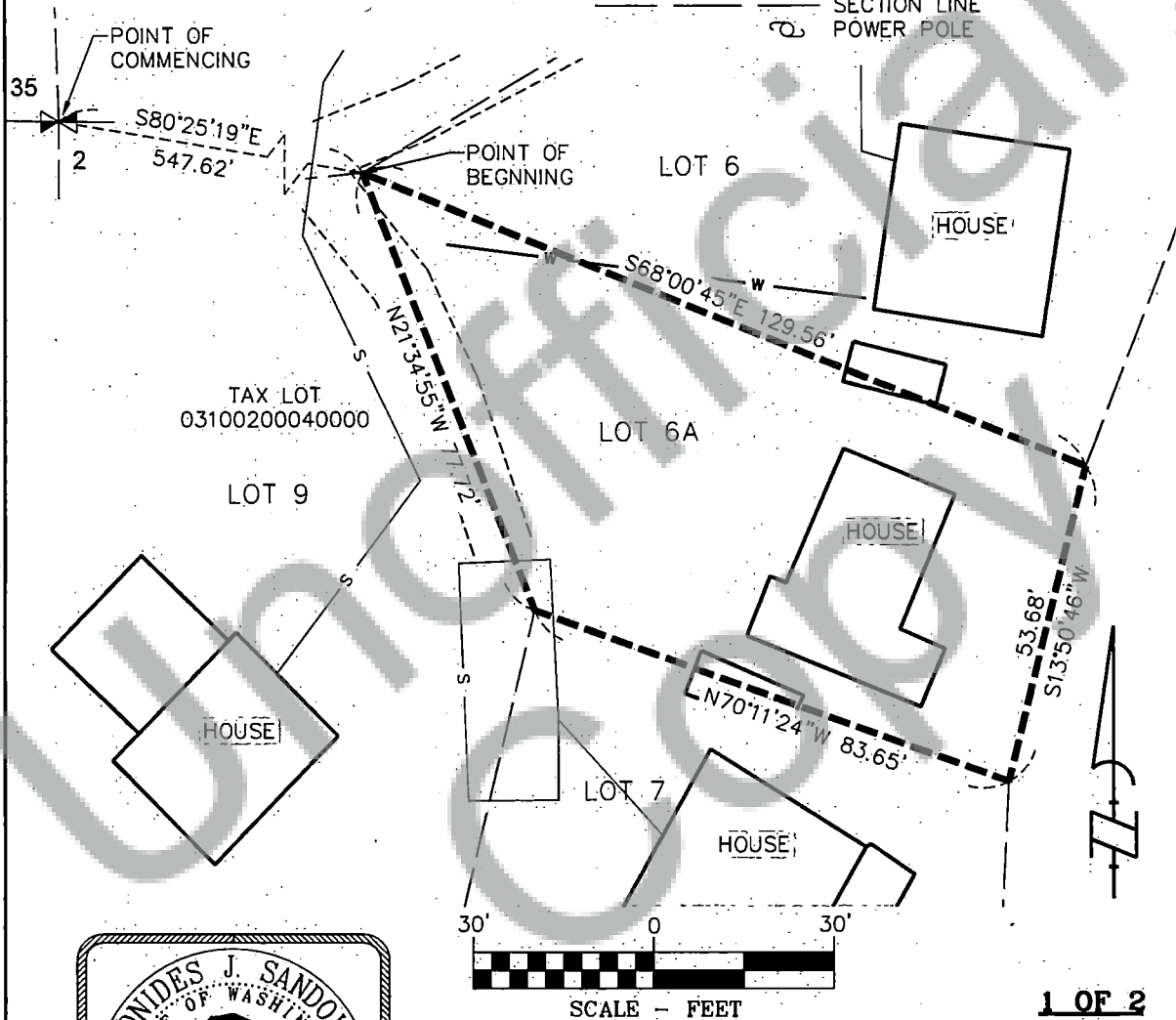
PROJECT:	230318
FILE No:	230418-BLA.DWG
FILE PATH:	
REVISION:	
LAYOUT:	8.5X11
SURVEYED:	JS
DESIGN:	---
DRAFT:	LJS
APPROVE:	LS
DATE:	06/22/23
SHEET:	2 OF 2 SHEETS

EXHIBIT "A"

ORIGINAL CABIN SITE 6A

LEGEND

-  FOUND QUARTER CORNER
-  ORIGINAL LOT LINES
-  ADJUSTED LOT LINES
-  EDGE OF GRAVEL DRIVEWAY
-  APPROXIMATE SEWER LINE
-  SECTION LINE
-  POWER POLE



NORTHWEST LAKE CABIN SITE NO. 6A
LOCATED IN THE NW 1/4 OF THE NE 1/4
SECTION 2, T.3N, R.10E., W.M.,
SKAMANIA COUNTY, WA



Klein & Associates, Inc.
ENGINEERING • SURVEYING • PLANNING
1411 13th Street • Hood River, OR 97031
TEL: 541-386-3322 • FAX: 541-386-2515

PROJECT: 230318
FILE No: 230418-BLA.DWG
FILE PATH:
RUPATH:
LAYOUT: 8.5X11
SURVEYED: JS
DESIGN: --
DRAFT: LS
APPROVE: LS
DATE: 06/22/23
SHEET: 1 OF 2 SHEETS

EXHIBIT "A"
ORIGINAL LEGAL DESCRIPTION

A TRACT OF LAND LOCATED IN A PORTION OF THE NORTHWEST QUARTER OF THE NORTHEAST QUARTER OF SECTION 2, TOWNSHIP 3 NORTH, RANGE 10 EAST OF THE WILLAMETTE MERIDIAN, SKAMANIA COUNTY, WASHINGTON, MORE PARTICULARLY DESCRIBED AS FOLLOWS:

COMMENCING AT THE NORTHWEST CORNER OF THE NORTHWEST QUARTER OF THE NORTHEAST QUARTER OF SECTION 2, TOWNSHIP 3 NORTH, RANGE 10 EAST OF THE WILLAMETTE MERIDIAN, SKAMANIA COUNTY, WASHINGTON;

THENCE SOUTH 80°25'19" EAST, A DISTANCE OF 547.62 FEET TO THE NORTHWEST CORNER OF CABIN SITE 6A AS DEPICTED AND SHOWN ON AREA 1A OF THE DAVIS CONSULTING GROUP, INC. MAP PREPARED FOR PACIFIC CORP. AND **THE POINT OF BEGINNING** OF THIS DESCRIPTION;


THENCE SOUTH 68°00'45" EAST, 129.56 FEET TO A POINT;

THENCE SOUTH 13°50'46" WEST, 53.68 FEET TO A POINT;

THENCE NORTH 70°11'24" WEST, 83.65 FEET TO A POINT;

THENCE NORTH 21°34'55" WEST, 77.72 FEET TO **THE POINT OF BEGINNING**.

CONTAINING 5,881 SQUARE FEET MORE OR LESS.



2 OF 2

**NORTHWEST LAKE CABIN SITE NO. 6A
LOCATED IN THE NW 1/4 OF THE NE 1/4
SECTION 2, T.3N. R.10E., W.M.,
SKAMANIA COUNTY, WA**











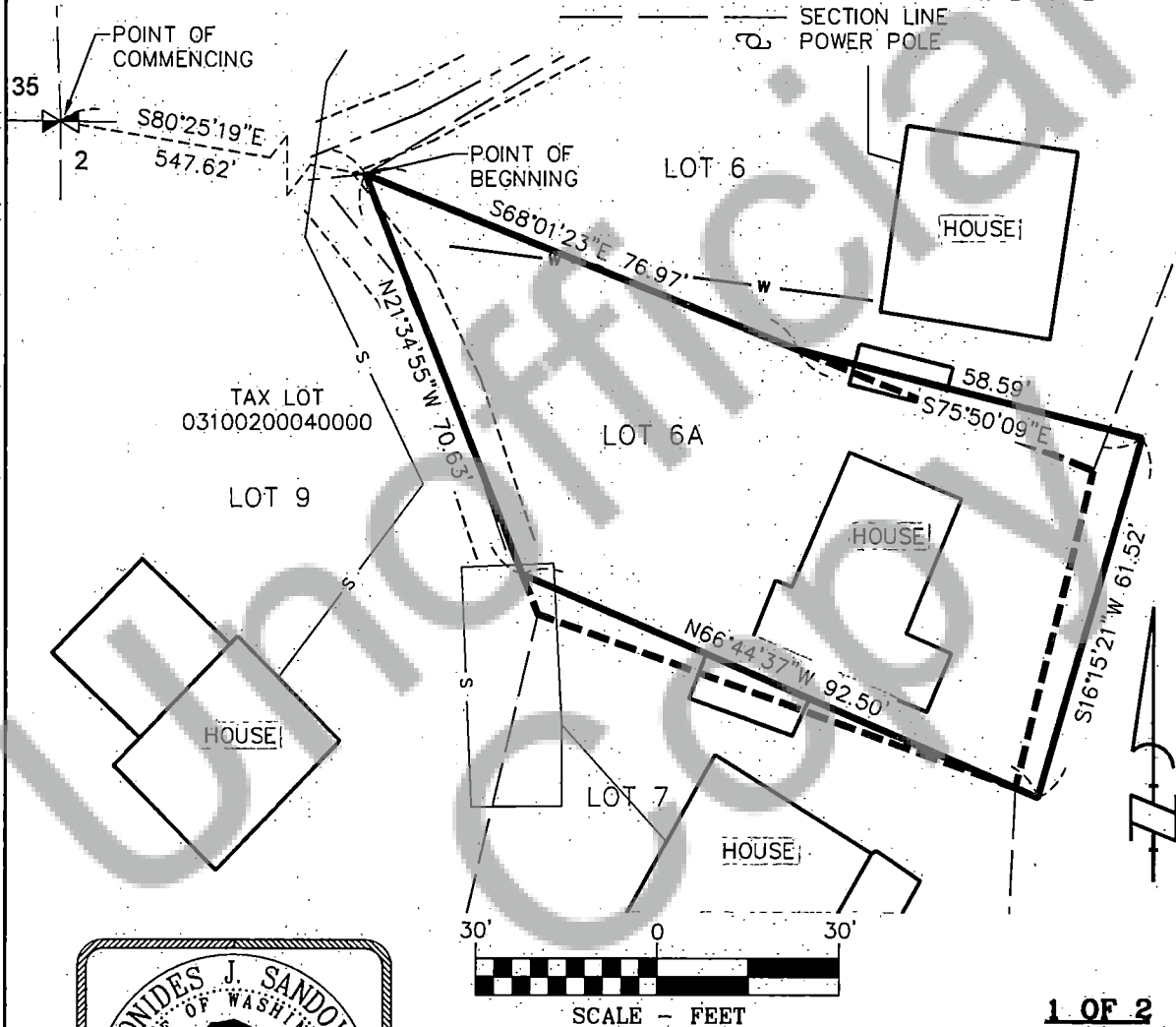
Klein & Associates, Inc.
ENGINEERING • SURVEYING • PLANNING
1411 13th Street • Hood River, OR 97031
TEL: 541-386-3322 • FAX: 541-386-2515

PROJECT:	230318
FILE No:	230418-BLA.DWG
FILE PATH:	
REVISION:	
LAYOUT:	8.5X11
SURVEYED:	JS
DESIGN:	—
DRAFT:	LS
APPROVE:	LS
DATE:	06/22/23
SHEET:	2 OF 2 SHEETS

EXHIBIT "B" **ADJUSTED CABIN SITE 6A**

LEGEND

-  FOUND QUARTER CORNER
-  ORIGINAL LOT LINES
-  ADJUSTED LOT LINES
-  EDGE OF GRAVEL DRIVEWAY
-  APPROXIMATE SEWER LINE
-  SECTION LINE
-  POWER POLE



NORTHWEST LAKE CABIN SITE NO. 6A
LOCATED IN THE NW 1/4 OF THE NE 1/4
SECTION 2, T.3N., R.10E., W.M.,
SKAMANIA COUNTY, WA



Klein & Associates, Inc.
 ENGINEERING • SURVEYING • PLANNING
 1411 13th Street • Hood River, OR 97031
 TEL: 541-386-3322 • FAX: 541-386-2515

PROJECT: 230318
 FILE No: 230418-BLA.DWG
 FILE PATH
 FILENAME
 LAYOUT: 8.5X11
 SURVEYED: JS
 DESIGN: --
 DRAFT: LS
 APPROVE: LS
 DATE: 06/22/23
 SHEET: 1 OF 2 SHEETS

EXHIBIT "B"

ADJUSTED LEGAL DESCRIPTION

A TRACT OF LAND LOCATED IN A PORTION OF THE NORTHWEST QUARTER OF THE NORTHEAST QUARTER OF SECTION 2, TOWNSHIP 3 NORTH, RANGE 10 EAST OF THE WILLAMETTE MERIDIAN, SKAMANIA COUNTY, WASHINGTON, MORE PARTICULARLY DESCRIBED AS FOLLOWS:

COMMENCING AT THE NORTHWEST CORNER OF THE NORTHWEST QUARTER OF THE NORTHEAST QUARTER OF SECTION 2, TOWNSHIP 3 NORTH, RANGE 10 EAST OF THE WILLAMETTE MERIDIAN, SKAMANIA COUNTY, WASHINGTON;

THENCE SOUTH 80°25'19" EAST, A DISTANCE OF 547.62 FEET TO THE NORTHWEST CORNER OF CABIN SITE 6A AS DEPICTED AND SHOWN ON AREA 1A OF THE DAVIS CONSULTING GROUP, INC. MAP PREPARED FOR PACIFIC CORP. AND **THE POINT OF BEGINNING** OF THIS DESCRIPTION;

THENCE SOUTH 68°01'23" EAST, 76.97 FEET TO A POINT;


THENCE SOUTH 75°50'09" EAST, 58.59 FEET TO A POINT;

THENCE SOUTH 16°15'21" WEST, 61.52 FEET TO A POINT;

THENCE NORTH 66°44'37" WEST, 92.50 FEET TO A POINT;

THENCE NORTH 21°34'55" WEST, 70.63 FEET TO THE POINT OF BEGINNING.

CONTAINING 6,167 SQUARE FEET MORE OR LESS.



2 OF 2

**NORTHWEST LAKE CABIN SITE NO. 6A
LOCATED IN THE NW 1/4 OF THE NE 1/4
SECTION 2, T.3N, R.10E., W.M.,
SKAMANIA COUNTY, WA**










Klein & Associates, Inc.

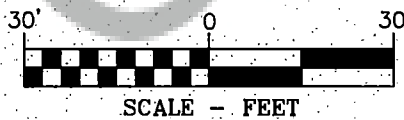

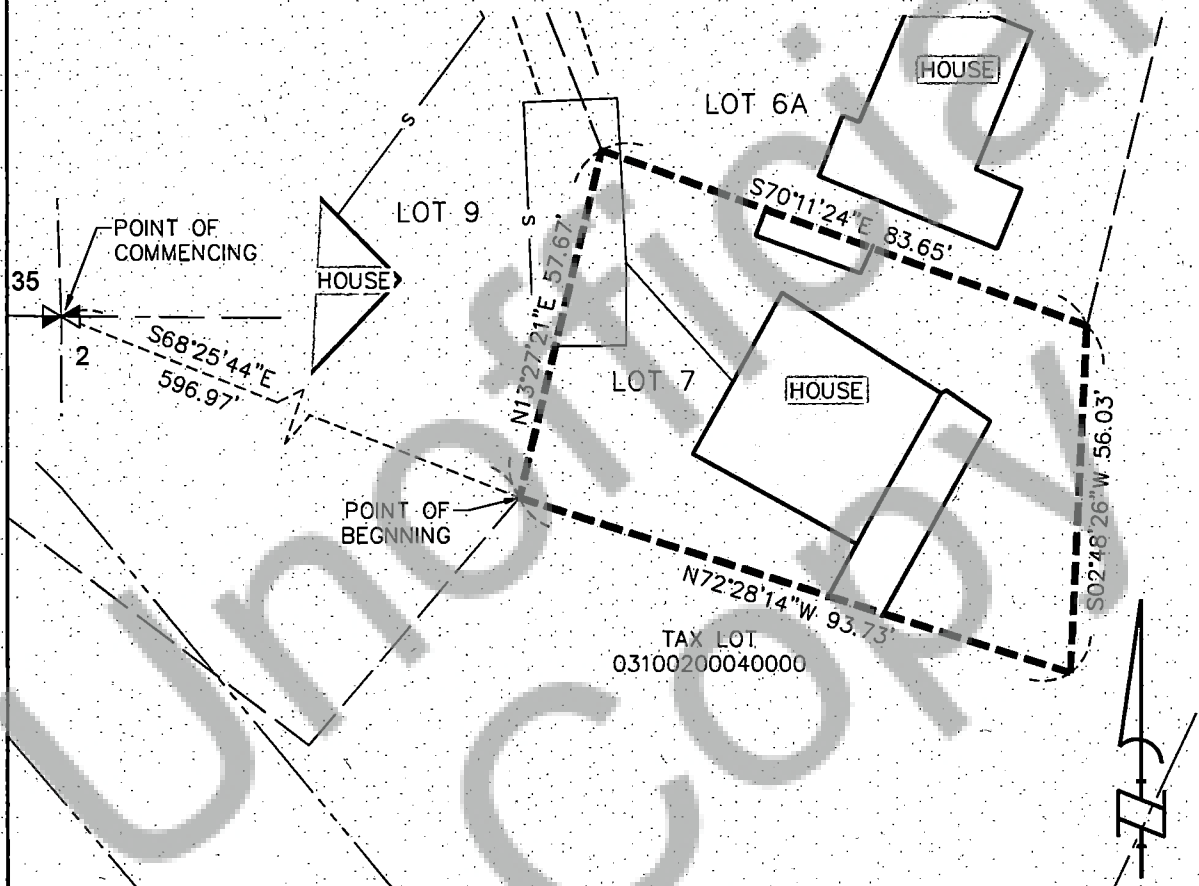
ENGINEERING • SURVEYING • PLANNING
1411 13th Street • Hood River, OR 97031
TEL: 541-386-3322 • FAX: 541-386-2515

PROJECT:	230318
FILE NO:	230418-BLA.DWG
FILE PATH	
REVISION	
LAYOUT:	8.5X11
SURVEYED:	JS
DESIGN:	
DRAFT:	LJS
APPROVE:	LS
DATE:	06/22/23
SHEET	2 OF 2 SHEETS

EXHIBIT "A" **ORIGINAL CABIN SITE 7**

LEGEND

-  FOUND QUARTER CORNER
-  ORIGINAL LOT LINES
-  ADJUSTED LOT LINES
-  EDGE OF GRAVEL DRIVEWAY
-  APPROXIMATE SEWER LINE
-  SECTION LINE
-  POWER POLE



1 OF 2

NORTHWEST LAKE CABIN SITE NO. 7
LOCATED IN THE NW 1/4 OF THE NE 1/4
SECTION 2, T.3N, R.10E., W.M.,
SKAMANIA COUNTY, WA



Klein & Associates, Inc.
 ENGINEERING • SURVEYING • PLANNING
 1411 13th Street • Hood River, OR 97031
 TEL: 541-386-3322 • FAX: 541-386-2515

PROJECT: 230318
 FILE No: 230418-BLA.DWG
 FILE PATH:
 FLDRAW:
 LAYOUT: 8.5X11
 SURVEYED: JS
 DESIGN: --
 DRAFT: LJS
 APPROVE: LS
 DATE: 06/22/23
 SHEET: 1 OF 2 SHEETS

EXHIBIT "A"
ORIGINAL LEGAL DESCRIPTION

A TRACT OF LAND LOCATED IN A PORTION OF THE NORTHWEST QUARTER OF THE NORTHEAST QUARTER OF SECTION 2, TOWNSHIP 3 NORTH, RANGE 10 EAST OF THE WILLAMETTE MERIDIAN, SKAMANIA COUNTY, WASHINGTON, MORE PARTICULARLY DESCRIBED AS FOLLOWS:

COMMENCING AT THE NORTHWEST CORNER OF THE NORTHWEST QUARTER OF THE NORTHEAST QUARTER OF SECTION 2, TOWNSHIP 3 NORTH, RANGE 10 EAST OF THE WILLAMETTE MERIDIAN, SKAMANIA COUNTY, WASHINGTON;

THENCE SOUTH 68°25'44" EAST, A DISTANCE OF 596.97 FEET TO THE SOUTHWEST CORNER OF CABIN SITE 7 AS DEPICTED AND SHOWN ON AREA 1A OF THE DAVIS CONSULTING GROUP, INC. MAP PREPARED FOR PACIFIC CORP. AND **THE POINT OF BEGINNING** OF THIS DESCRIPTION;

THENCE NORTH 13°27'21" EAST, 57.67 FEET TO A POINT;

THENCE SOUTH 70°11'24" EAST, 83.65 FEET TO A POINT;

THENCE SOUTH 02°48'26" WEST, 56.03 FEET TO A POINT;

THENCE NORTH 72°28'14" WEST, 93.73 FEET TO THE POINT OF BEGINNING.

CONTAINING 4,937 SQUARE FEET MORE OR LESS.



2 OF 2

**NORTHWEST LAKE CABIN SITE NO. 7
LOCATED IN THE NW 1/4 OF THE NE 1/4
SECTION 2, T.3N, R.10E., W.M.,
SKAMANIA COUNTY, WA**



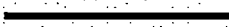
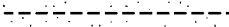
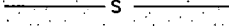




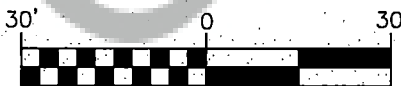
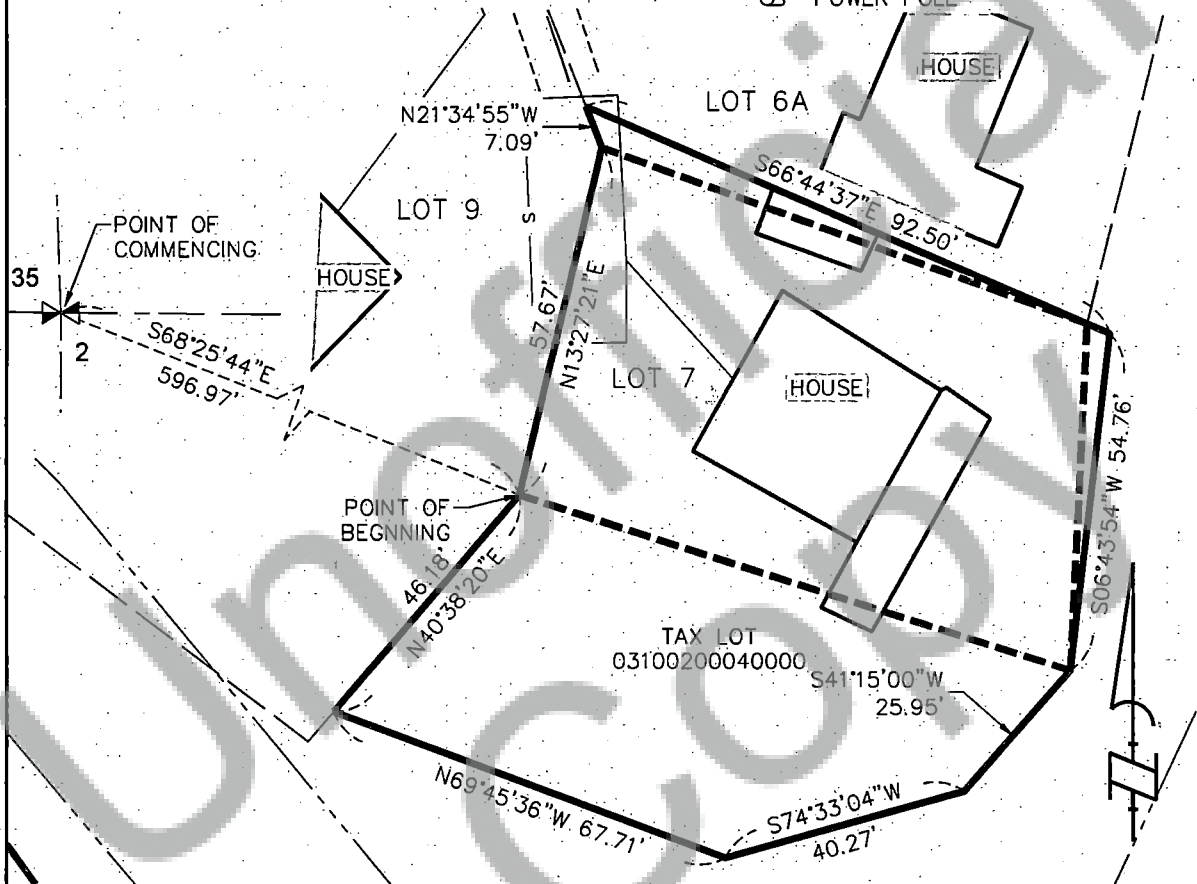
Klein & Associates, Inc.
ENGINEERING • SURVEYING • PLANNING
1411 13th Street • Hood River, OR 97031
TEL: 541-386-3322 • FAX: 541-386-2515

PROJECT:	230318
FILE NO:	230418-BLA.DWG
FILE PATH:	
PLANNING:	
LAYOUT:	8.5X11
SURVEYED:	JS
DESIGN:	--
DRAFT:	LJS
APPROVE:	LS
DATE:	08/22/23
SHEET:	2 OF 2 SHEETS

EXHIBIT "B" **ADJUSTED CABIN SITE 7**

LEGEND

-  FOUND QUARTER CORNER
-  ORIGINAL LOT LINES
-  ADJUSTED LOT LINES
-  EDGE OF GRAVEL DRIVEWAY
-  APPROXIMATE SEWER LINE
-  SECTION LINE
-  POWER POLE



SCALE - FEET

1 OF 2



NORTHWEST LAKE CABIN SITE NO. 7
 LOCATED IN THE NW 1/4 OF THE NE 1/4
 SECTION 2, T.3N, R.10E., W.M.,
 SKAMANIA COUNTY, WA



Klein & Associates, Inc.
 ENGINEERING • SURVEYING • PLANNING
 1411 13th Street • Hood River, OR 97031
 TEL: 541-386-3322 • FAX: 541-386-2515

PROJECT: 230318
 FILE No: 230418-BLA.DWG
 FILE PATH:
 PLTPATH:
 LAYOUT: 8.5X11
 SURVEYED: JS
 DESIGN:
 DRAFT: LJS
 APPROVE: LS
 DATE: 06/22/23
 SHEET: 1 OF 2 SHEETS

EXHIBIT "B"

ADJUSTED LEGAL DESCRIPTION

A TRACT OF LAND LOCATED IN A PORTION OF THE NORTHWEST QUARTER OF THE NORTHEAST QUARTER OF SECTION 2, TOWNSHIP 3 NORTH, RANGE 10 EAST OF THE WILLAMETTE MERIDIAN, SKAMANIA COUNTY, WASHINGTON, MORE PARTICULARLY DESCRIBED AS FOLLOWS:

COMMENCING AT THE NORTHWEST CORNER OF THE NORTHWEST QUARTER OF THE NORTHEAST QUARTER OF SECTION 2, TOWNSHIP 3 NORTH, RANGE 10 EAST OF THE WILLAMETTE MERIDIAN, SKAMANIA COUNTY, WASHINGTON;

THENCE SOUTH 68°25'44" EAST, A DISTANCE OF 596.97 FEET TO THE SOUTHWEST CORNER OF CABIN SITE 7 AS DEPICTED AND SHOWN ON AREA 1A OF THE DAVIS CONSULTING GROUP, INC. MAP PREPARED FOR PACIFIC CORP. AND **THE POINT OF BEGINNING** OF THIS DESCRIPTION;

THENCE NORTH 13°27'21" EAST, 57.67 FEET TO A POINT;

THENCE NORTH 21°34'55" WEST, 7.09 FEET TO A POINT;

THENCE SOUTH 66°44'37" EAST, 92.50 FEET TO A POINT;

THENCE SOUTH 06°43'54" WEST, 54.76 FEET TO A POINT;

THENCE SOUTH 41°15'00" WEST, 25.95 FEET TO A POINT;

THENCE SOUTH 74°33'04" WEST, 40.27 FEET TO A POINT;

THENCE NORTH 69°45'36" WEST, 67.71 FEET TO A POINT;

THENCE NORTH 40°38'20" EAST, 46.18 FEET TO THE POINT OF BEGINNING.

CONTAINING 9,157 SQUARE FEET MORE OR LESS.



2 OF 2

**NORTHWEST LAKE CABIN SITE NO. 7
LOCATED IN THE NW 1/4 OF THE NE 1/4
SECTION 2, T.3N, R.10E., W.M.,
SKAMANIA COUNTY, WA**



Klein & Associates, Inc.





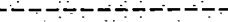
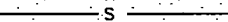
ENGINEERING • SURVEYING • PLANNING
1411 13th Street • Hood River, OR 97031
TEL: 541-386-3322 • FAX: 541-386-2515

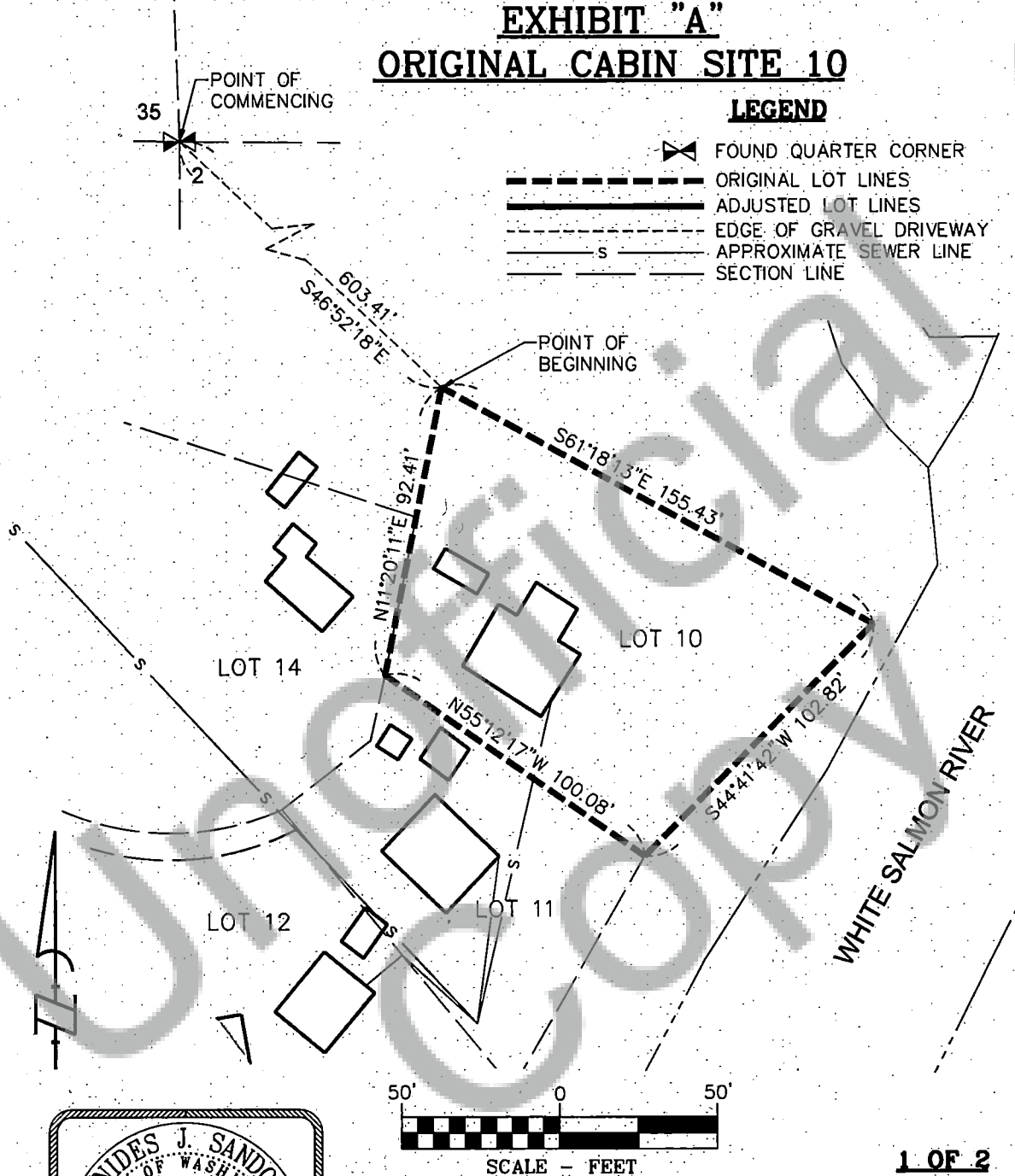
PROJECT:	230318
FILE No:	230418-BLA.DWG
FILE PATH:	
PLPAIN:	
LAYOUT:	8.5x11
SURVEYED:	JS
DESIGN:	—
DRAFT:	LS
APPROVE:	LS
DATE:	06/22/23
SHEET:	2 OF 2 SHEETS

EXHIBIT "A"


ORIGINAL CABIN SITE 10

LEGEND

-  FOUND QUARTER CORNER
-  ORIGINAL LOT LINES
-  ADJUSTED LOT LINES
-  EDGE OF GRAVEL DRIVEWAY
-  APPROXIMATE SEWER LINE
-  SECTION LINE



1 OF 2



NORTHWEST LAKE CABIN SITE NO. 10
LOCATED IN THE NW 1/4 OF THE NE 1/4
SECTION 2, T.3N, R.10E., W.M.,
SKAMANIA COUNTY, WA



Klein & Associates, Inc.
 ENGINEERING • SURVEYING • PLANNING
 1411 13th Street • Hood River, OR 97031
 TEL: 541-386-3322 • FAX: 541-386-2515

PROJECT: 230318
 FILE No: 230418-BLA.DWG
 FILE PATH:
 FLPLAN
 LAYOUT: 8.5x11
 SURVEYED: JS
 DESIGN: --
 DRAFT: LS
 APPROVE: LS
 DATE: 06/22/23
 SHEET: 1 OF 2 SHEETS

EXHIBIT "A"
ORIGINAL LEGAL DESCRIPTION

A TRACT OF LAND LOCATED IN A PORTION OF THE NORTHWEST QUARTER OF THE NORTHEAST QUARTER OF SECTION 2, TOWNSHIP 3 NORTH, RANGE 10 EAST OF THE WILLAMETTE MERIDIAN, SKAMANIA COUNTY, WASHINGTON, MORE PARTICULARLY DESCRIBED AS FOLLOWS:

COMMENCING AT THE NORTHWEST CORNER OF THE NORTHWEST QUARTER OF THE NORTHEAST QUARTER OF SECTION 2, TOWNSHIP 3 NORTH, RANGE 10 EAST OF THE WILLAMETTE MERIDIAN, SKAMANIA COUNTY, WASHINGTON;

THENCE SOUTH 46°52'18" EAST, A DISTANCE OF 603.41 FEET TO THE NORTHWEST CORNER OF LOT 10 AS DEPICTED AND SHOWN ON AREA 1A OF THE DAVIS CONSULTING GROUP, INC. MAP PREPARED FOR PACIFIC CORP. AND **THE POINT OF BEGINNING** OF THIS DESCRIPTION;


THENCE SOUTH 61°18'13" EAST, 155.43 FEET TO A POINT;

THENCE SOUTH 44°41'42" WEST, 102.82 FEET TO A POINT;

THENCE NORTH 55°12'17" WEST, 100.08 FEET TO A POINT;

THENCE NORTH 11°20'11" EAST, 92.41 FEET TO THE **POINT OF BEGINNING**.

CONTAINING 11,923 SQUARE FEET, MORE OR LESS.



2 OF 2

**NORTHWEST LAKE CABIN SITE NO. 10
LOCATED IN THE NW 1/4 OF THE NE 1/4
SECTION 2, T.3N, R.10E., W.M.,
SKAMANIA COUNTY, WA**



Klein & Associates, Inc.
ENGINEERING • SURVEYING • PLANNING
1411 13th Street • Hood River, OR 97031
TEL: 541-386-3322 • FAX: 541-386-2515

PROJECT:	230318
FILE No:	230418-BLA.DWG
FILE PATH:	
PLANNING:	
LAYOUT:	8.5x11
SURVEYED:	JS
DESIGN:	---
DRAFT:	LJS
APPROVE:	LS
DATE:	06/22/23
SHEET:	2 OF 2 SHEETS

N
3
3

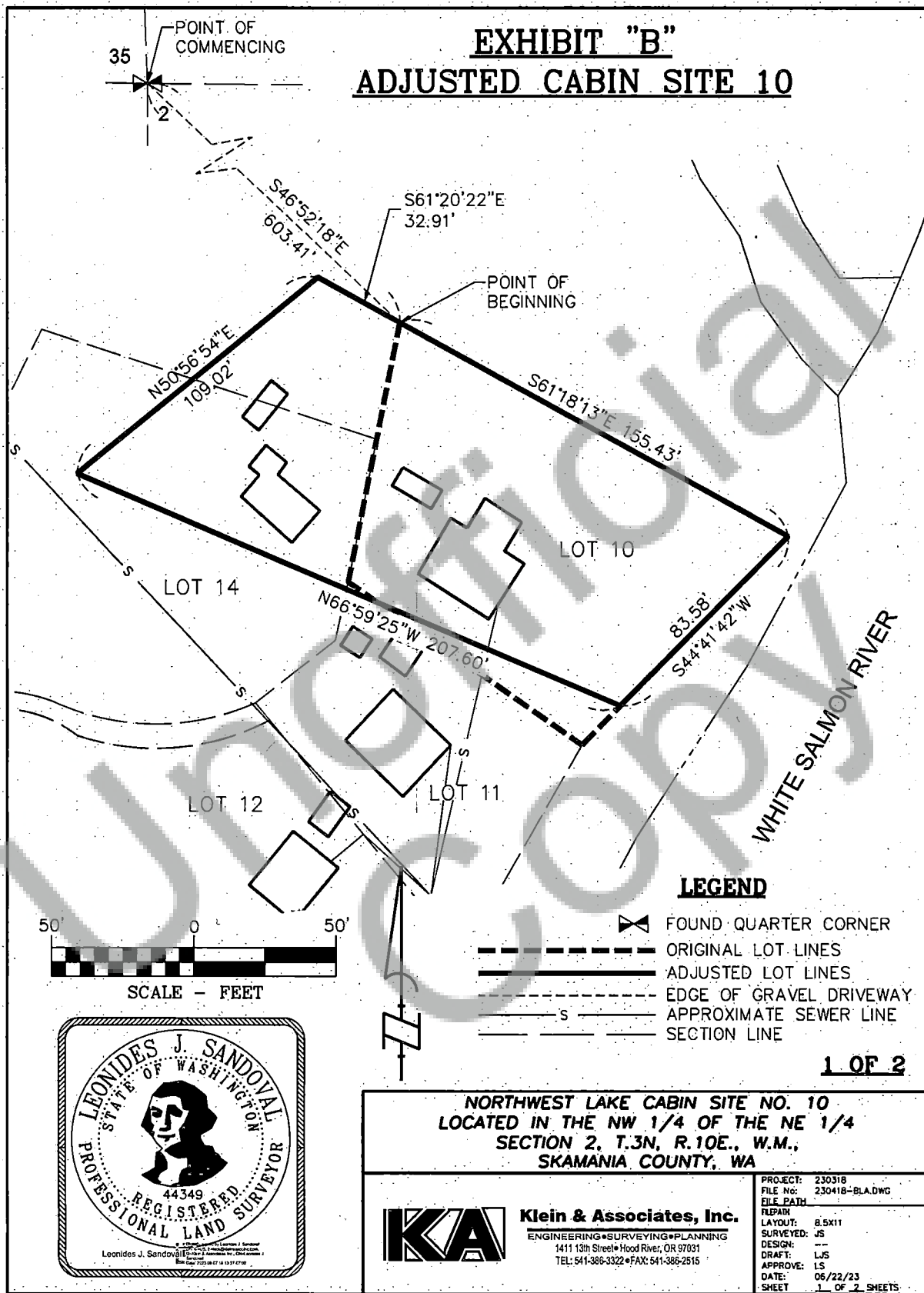


EXHIBIT "B"
ADJUSTED LEGAL DESCRIPTION

A TRACT OF LAND LOCATED IN A PORTION OF THE NORTHWEST QUARTER OF THE NORTHEAST QUARTER OF SECTION 2, TOWNSHIP 3 NORTH, RANGE 10 EAST OF THE WILLAMETTE MERIDIAN, SKAMANIA COUNTY, WASHINGTON, MORE PARTICULARLY DESCRIBED AS FOLLOWS:

COMMENCING AT THE NORTHWEST CORNER OF THE NORTHWEST QUARTER OF THE NORTHEAST QUARTER OF SECTION 2, TOWNSHIP 3 NORTH, RANGE 10 EAST OF THE WILLAMETTE MERIDIAN, SKAMANIA COUNTY, WASHINGTON;

THENCE SOUTH 46°52'18" EAST, A DISTANCE OF 603.41 FEET TO THE NORTHWEST CORNER OF LOT 10 AS DEPICTED AND SHOWN ON AREA 1A OF THE DAVIS CONSULTING GROUP, INC. MAP PREPARED FOR PACIFIC CORP. AND **THE POINT OF BEGINNING** OF THIS DESCRIPTION;

THENCE SOUTH 61°18'13" EAST, 155.43 FEET TO A POINT;

THENCE SOUTH 44°41'42" WEST, 83.58 FEET TO A POINT;

THENCE NORTH 66°59'25" WEST, 207.60 FEET TO A POINT;

THENCE NORTH 50°56'54" EAST, 109.02 FEET TO A POINT;

THENCE SOUTH 61°20'22" EAST, 32.91 FEET TO **THE POINT OF BEGINNING**.

CONTAINING 17,564 SQUARE FEET, MORE OR LESS



2 OF 2

NORTHWEST LAKE CABIN SITE NO. 10
LOCATED IN THE NW 1/4 OF THE NE 1/4
SECTION 2, T.3N, R.10E., W.M.,
SKAMANIA COUNTY, WA



Klein & Associates, Inc.
ENGINEERING • SURVEYING • PLANNING
1411 13th Street • Hood River, OR 97031
TEL: 541-386-3322 • FAX: 541-386-2515

PROJECT:	230318
FILE No:	230418-BLA.DWG
FILE PATH:	
MAP:	
LAYOUT:	8.5X11
SURVEYED:	JS
DESIGN:	---
DRAFT:	LJS
APPROVE:	LS
DATE:	06/22/23
SHEET:	2 OF 2 SHEETS

EXHIBIT "A"

ORIGINAL CABIN SITE 11

LEGEND



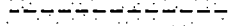
FOUND QUARTER CORNER



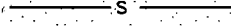
ORIGINAL LOT LINES



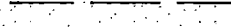
ADJUSTED LOT LINES



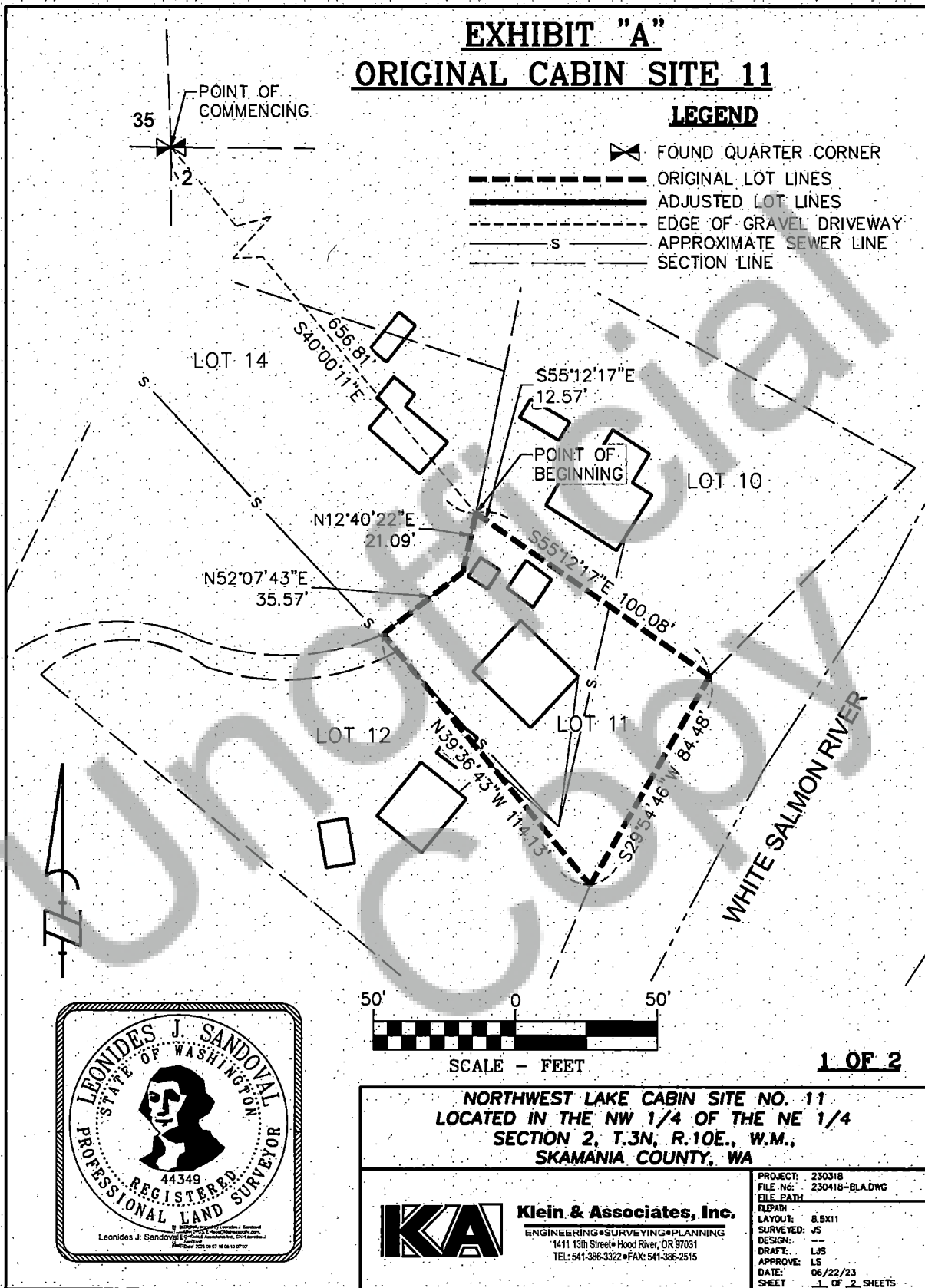
EDGE OF GRAVEL DRIVEWAY



APPROXIMATE SEWER LINE




SECTION LINE



SCALE - FEET

1 OF 2



NORTHWEST LAKE CABIN SITE NO. 11
LOCATED IN THE NW 1/4 OF THE NE 1/4
SECTION 2, T.3N, R.10E., W.M.,
SKAMANIA COUNTY, WA



Klein & Associates, Inc.
 ENGINEERING • SURVEYING • PLANNING
 1411 13th Street • Hood River, OR 97031
 TEL: 541-386-3322 • FAX: 541-386-2515

PROJECT: 230318
 FILE NO: 230418-BLADWG
 FILE PATH:
 REPAIR:
 LAYOUT: 8.5X11
 SURVEYED: JS
 DESIGN:
 DRAFT: LJS
 APPROVE: LS
 DATE: 06/22/23
 SHEET: 1 OF 2 SHEETS

EXHIBIT "A"
ORIGINAL LEGAL DESCRIPTION

A TRACT OF LAND LOCATED IN A PORTION OF THE NORTHWEST QUARTER OF THE NORTHEAST QUARTER OF SECTION 2, TOWNSHIP 3 NORTH, RANGE 10 EAST OF THE WILLAMETTE MERIDIAN, SKAMANIA COUNTY, WASHINGTON, MORE PARTICULARLY DESCRIBED AS FOLLOWS:

COMMENCING AT THE NORTHWEST CORNER OF THE NORTHWEST QUARTER OF THE NORTHEAST QUARTER OF SECTION 2, TOWNSHIP 3 NORTH, RANGE 10 EAST OF THE WILLAMETTE MERIDIAN, SKAMANIA COUNTY, WASHINGTON;

THENCE SOUTH 40°00'11" EAST, A DISTANCE OF 656.81 FEET TO THE NORTHERN MOST NORTHWEST CORNER OF LOT 11 AS DEPICTED AND SHOWN ON AREA 1A OF THE DAVIS CONSULTING GROUP, INC. MAP PREPARED FOR PACIFIC CORP. AND **THE POINT OF BEGINNING** OF THIS DESCRIPTION;

THENCE SOUTH 55°12'17" EAST, 100.08 FEET TO A POINT;


THENCE SOUTH 29°54'46" WEST, 84.48 FEET TO A POINT;

THENCE NORTH 39°36'43" WEST, 114.13 FEET TO A POINT;

THENCE NORTH 52°07'43" EAST, 35.57 FEET TO A POINT;

THENCE NORTH 12°40'22" EAST, 21.09 FEET TO **THE POINT OF BEGINNING**.

CONTAINING 6,954 SQUARE FEET, MORE OR LESS.



2 OF 2

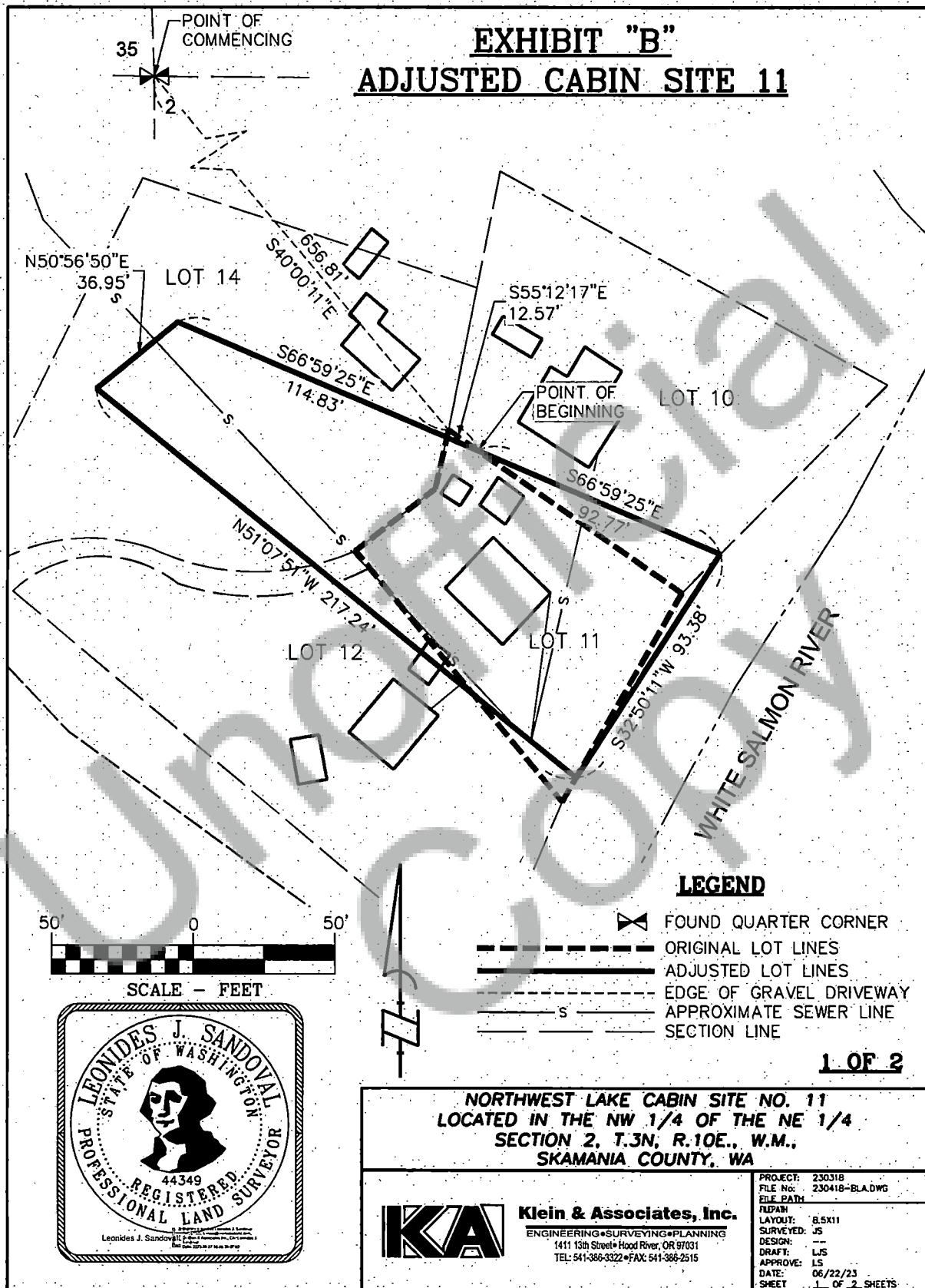
**NORTHWEST LAKE CABIN SITE NO. 11
LOCATED IN THE NW 1/4 OF THE NE 1/4
SECTION 2, T.3N. R.10E., W.M.,
SKAMANIA COUNTY, WA**



Klein & Associates, Inc.
ENGINEERING • SURVEYING • PLANNING
1411 13th Street • Hood River, OR 97031
TEL: 541-366-3322 • FAX: 541-366-2515

PROJECT:	230318
FILE No:	230418-BLADWG
FILE PATH	
RLPAIN	
LAYOUT:	8.5X11
SURVEYED:	JS
DESIGN:	--
DRAFT:	LJS
APPROVE:	LS
DATE:	06/22/23
SHEET	2 OF 2 SHEETS

EXHIBIT "B" **ADJUSTED CABIN SITE 11**



1 OF 2

NORTHWEST LAKE CABIN SITE NO. 11
LOCATED IN THE NW 1/4 OF THE NE 1/4
SECTION 2, T.3N, R.10E., W.M.,
SKAMANIA COUNTY, WA



Klein & Associates, Inc.
 ENGINEERING • SURVEYING • PLANNING
 1411 13th Street • Hood River, OR 97031
 TEL: 541-386-3322 • FAX: 541-386-2515

PROJECT:	230318
FILE NO:	230418-BLA.DWG
FILE PATH:	
RUPAN:	
LAYOUT:	8.5X11
SURVEYED:	JS
DESIGN:	--
DRAFT:	LJS
APPROVE:	LS
DATE:	06/22/23
SHEET:	1 OF 2 SHEETS



EXHIBIT "B" ADJUSTED LEGAL DESCRIPTION

A TRACT OF LAND LOCATED IN A PORTION OF THE NORTHWEST QUARTER OF THE NORTHEAST QUARTER OF SECTION 2, TOWNSHIP 3 NORTH, RANGE 10 EAST OF THE WILLAMETTE MERIDIAN, SKAMANIA COUNTY, WASHINGTON, MORE PARTICULARLY DESCRIBED AS FOLLOWS:

COMMENCING AT THE NORTHWEST CORNER OF THE NORTHWEST QUARTER OF THE NORTHEAST QUARTER OF SECTION 2, TOWNSHIP 3 NORTH, RANGE 10 EAST OF THE WILLAMETTE MERIDIAN, SKAMANIA COUNTY, WASHINGTON;

THENCE SOUTH 40°00'11" EAST, A DISTANCE OF 656.81 FEET TO THE NORTHERN MOST NORTHWEST CORNER OF LOT 11 AS DEPICTED AND SHOWN ON AREA 1A OF THE DAVIS CONSULTING GROUP, INC. MAP PREPARED FOR PACIFIC CORP. ;

THENCE SOUTH 55°12'17" EAST, 12.57 FEET TO **THE POINT OF BEGINNING** OF THIS DESCRIPTION;

THENCE SOUTH 66°59'25" EAST, 92.77 FEET TO A POINT;


THENCE SOUTH 32°50'11" WEST, 93.38 FEET TO A POINT;

THENCE NORTH 51°07'51" WEST, 217.24 FEET TO A POINT;

THENCE NORTH 50°56'50" EAST, 36.95 FEET TO A POINT;

THENCE SOUTH 66°59'25" EAST, 114.83 FEET TO **THE POINT OF BEGINNING**.

CONTAINING 13,475 SQUARE FEET, MORE OR LESS.



2 OF 2

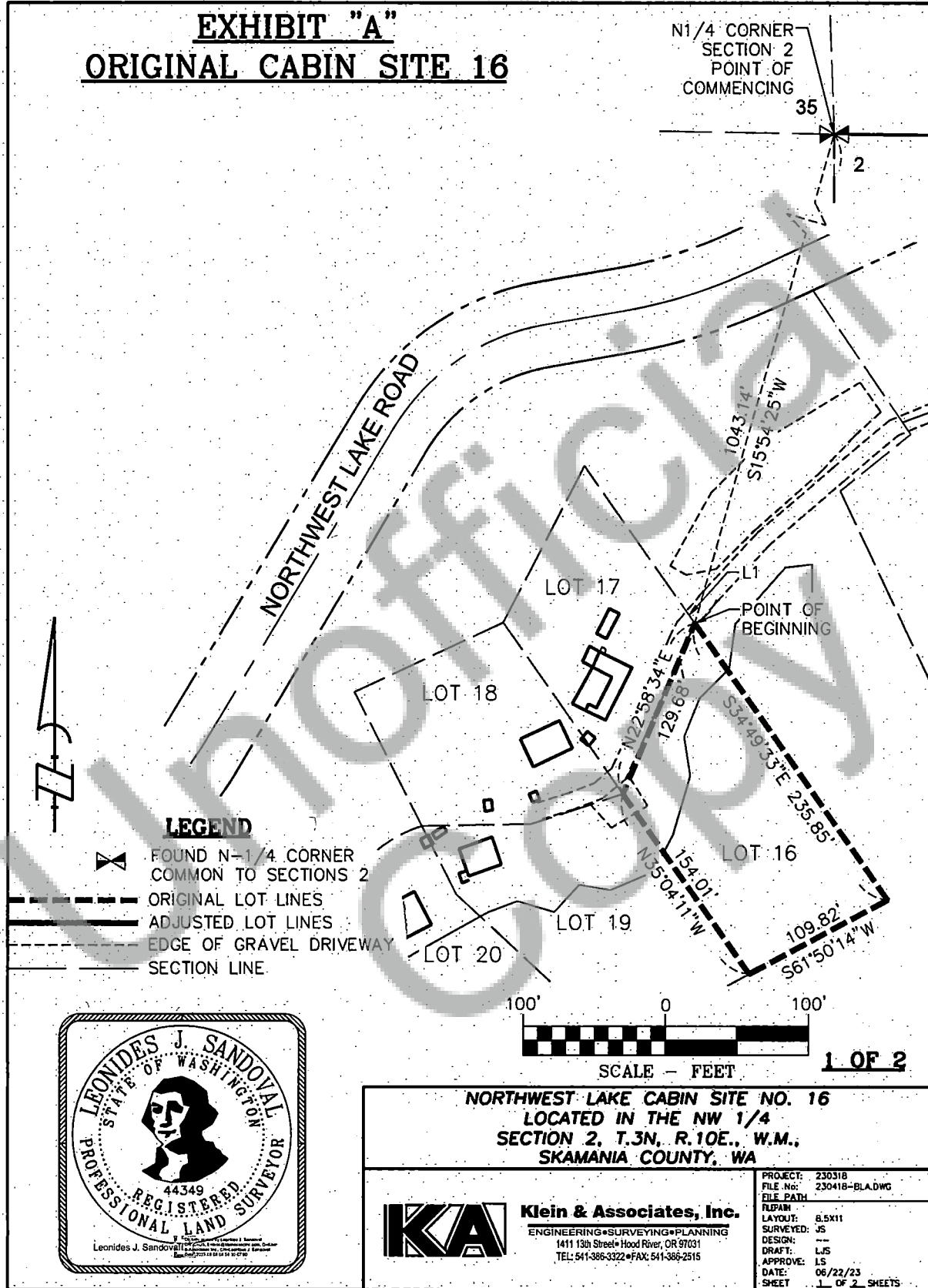
**NORTHWEST LAKE CABIN SITE NO. 11
LOCATED IN THE NW 1/4 OF THE NE 1/4
SECTION 2, T.3N, R.10E., W.M.,
SKAMANIA COUNTY, WA**



Klein & Associates, Inc.
ENGINEERING • SURVEYING • PLANNING
1411 13th Street • Hood River, OR 97031
TEL: 541-386-3322 • FAX: 541-386-2515

PROJECT:	230318
FILE No:	230418-BLA.DWG
FILE PATH:	
FILE NAME:	
LAYOUT:	8.5X11
SURVEYED:	JS
DESIGN:	---
DRAFT:	LJS
APPROVE:	LS
DATE:	08/22/23
SHEET:	2 OF 2 SHEETS

EXHIBIT "A" **ORIGINAL CABIN SITE 16**



Klein & Associates, Inc.
 ENGINEERING • SURVEYING • PLANNING
 1411 13th Street • Hood River, OR 97031
 TEL: 541-386-3322 • FAX: 541-386-2515

PROJECT: 230318
 FILE No: 230418-BLADWG
 FILE PATH:
 RUPAM:
 LAYOUT: 8.5X11
 SURVEYED: JS
 DESIGN: --
 DRAFT: LJS
 APPROVE: LS
 DATE: 06/22/23
 SHEET: 1 OF 2 SHEETS

EXHIBIT "A" ORIGINAL LEGAL DESCRIPTION

A TRACT OF LAND LOCATED IN A PORTION OF THE NORTHWEST QUARTER OF SECTION 2, TOWNSHIP 3 NORTH, RANGE 10 EAST OF THE WILLAMETTE MERIDIAN, SKAMANIA COUNTY, WASHINGTON, MORE PARTICULARLY DESCRIBED AS FOLLOWS:

COMMENCING AT THE NORTH QUARTER CORNER OF SECTION 2, TOWNSHIP 3 NORTH, RANGE 10 EAST OF THE WILLAMETTE MERIDIAN, SKAMANIA COUNTY, WASHINGTON;

THENCE SOUTH 15°54'25" WEST, 1043.14 FEET TO THE NORTHEAST CORNER OF CABIN SITE 16 AS DEPICTED AND SHOWN ON AREA 2A OF THE DAVIS CONSULTING GROUP, INC. MAP PREPARED FOR PACIFIC CORP. AND THE POINT OF BEGINNING OF THIS DESCRIPTION;

THENCE SOUTH 34°49'33" EAST, 235.85 FEET TO A POINT;

THENCE SOUTH 61°50'14" WEST, 109.82 FEET TO A POINT;

THENCE NORTH 35°04'11" WEST, 154.01 FEET TO A POINT;

THENCE NORTH 22°58'34" EAST, 129.68 FEET TO THE POINT OF BEGINNING.

CONTAINING 21,337 SQUARE FEET, MORE OR LESS



2 OF 2

**NORTHWEST LAKE CABIN SITE NO. 16
LOCATED IN THE NW 1/4
SECTION 2, T.3N, R.10E., W.M.,
SKAMANIA COUNTY, WA**



Klein & Associates, Inc.
ENGINEERING • SURVEYING • PLANNING
1411 13th Street • Hood River, OR 97031
TEL: 541-386-3322 • FAX: 541-386-2515

PROJECT:	230418
FILE No:	230418-BLA.DWG
FILE PATH	
PLPAM	
LAYOUT:	8.5x11
SURVEYED:	JS
DESIGN:	—
DRAFT:	LJS
APPROVE:	LS
DATE:	06/22/23
SHEET	2 OF 2 SHEETS

EXHIBIT "A" **ADJUSTED CABIN SITE 16**

N1/4 CORNER
 SECTION 2
 POINT OF
 COMMENCING

35

2

NORTHWEST LAKE ROAD

LOT 16

LOT 17

POINT OF
 BEGINNING

LOT 18

LOT 19

LOT 20

LEGEND



FOUND N-1/4 CORNER
 COMMON TO SECTIONS 2



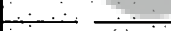
ORIGINAL LOT LINES



ADJUSTED LOT LINES



EDGE OF GRAVEL DRIVEWAY



SECTION LINE


100'

0

100'

SCALE - FEET

1 OF 3



NORTHWEST LAKE CABIN SITE NO. 16
LOCATED IN THE NW 1/4
SECTION 2, T.3N, R.10E., W.M.,
SKAMANIA COUNTY, WA




Klein & Associates, Inc.
 ENGINEERING • SURVEYING • PLANNING
 1411 13th Street • Hood River, OR 97031
 TEL: 541-386-3322 • FAX: 541-386-2515

PROJECT:	230318
FILE No:	230418-BLA.DWG
FILE PATH:	
REPAIR:	
LAYOUT:	8.5X11
SURVEYED:	JS
DESIGN:	---
DRAFT:	LJS
APPROVE:	LS
DATE:	06/22/23
SHEET:	1 OF 2 SHEETS

EXHIBIT "A" **ADJUSTED CABIN SITE 16**

LINE TABLE		
LINE #	DIRECTION	LENGTH
L1	N35°17'22"W	13.59
L2	N80°00'27"E	56.71
L3	N65°17'10"E	26.74
L4	S51°19'54"W	63.39
L5	S25°16'29"E	83.00
L6	S58°58'18"W	50.05
L7	N32°17'22"W	20.72
L8	S72°38'24"W	43.01
L9	N66°47'35"W	30.52
L10	N84°09'20"E	25.40
L11	N25°24'11"W	9.20
L12	N64°43'35"E	7.94
L13	S32°37'23"E	10.59
L14	N67°47'10"E	36.23
L15	N44°37'01"E	25.07
L16	N23°54'40"E	113.99

CURVE TABLE					
CURVE	LENGTH	RADIUS	DELTA	CHORD BEARING	CHORD LENGTH
C1	23.21'	126.75'	10°29'38"	N75°42'50"E	23.18'
C2	107.86'	420.00'	14°42'51"	N72°39'01"E	107.57'



2 OF 3


NORTHWEST LAKE CABIN SITE NO. 16 LOCATED IN THE NW 1/4 SECTION 2, T.3N, R.10E., W.M., SKAMANIA COUNTY, WA	
 Klein & Associates, Inc. ENGINEERING • SURVEYING • PLANNING 1411 13th Street • Hood River, OR 97031 TEL: 541-386-3322 • FAX: 541-386-2515	PROJECT: 230318 FILE No: 230418-BLA.DWG FILE PATH: RUPATH: LAYOUT: 8.5x11 SURVEYED: JS DESIGN: -- DRAFT: LJS APPROVE: LS DATE: 06/22/23 SHEET: 1 OF 2 SHEETS

EXHIBIT "A"

ADJUSTED LEGAL DESCRIPTION

A TRACT OF LAND LOCATED IN A PORTION OF THE NORTHWEST QUARTER OF SECTION 2, TOWNSHIP 3 NORTH, RANGE 10 EAST OF THE WILLAMETTE MERIDIAN, SKAMANIA COUNTY, WASHINGTON, MORE PARTICULARLY DESCRIBED AS FOLLOWS:

COMMENCING AT THE NORTH QUARTER CORNER OF SECTION 2, TOWNSHIP 3 NORTH, RANGE 10 EAST OF THE WILLAMETTE MERIDIAN, SKAMANIA COUNTY, WASHINGTON;

THENCE SOUTH 15°54'25" WEST, 1043.14 FEET TO THE NORTHEAST CORNER OF CABIN SITE 16 AS DEPICTED AND SHOWN ON AREA 2A OF THE DAVIS CONSULTING GROUP, INC. MAP PREPARED FOR PACIFIC CORP.;

THENCE NORTH 35°17'22" WEST, 13.59 FEET TO THE **THE POINT OF BEGINNING** OF THIS DESCRIPTION;

THENCE NORTH 35°17'22" WEST, 199.15 FEET TO THE BEGINNING OF A NON-TANGENT CURVE CONCAVE SOUTHERLY, SAID CURVE HAS A RADIUS OF 126.75 FEET, TO WHICH A RADIAL LINE BEARS NORTH 19°32'00" WEST, ALSO BEING THE SOUTHERLY RIGHT-OF-WAY LINE OF NORTHWEST LAKE ROAD;

THENCE EASTERLY ALONG SAID CURVE THROUGH A CENTRAL ANGLE OF 10°29'38" AN ARC DISTANCE OF 23.21 FEET TO A POINT OF NON-TANGENCY;

THENCE NORTH 80°00'27" EAST, 56.71 FEET TO THE BEGINNING OF A CURVE CONCAVE NORTHERLY, SAID CURVE HAS A RADIUS OF 420.00 FEET;

THENCE EASTERLY ALONG SAID CURVE THROUGH A CENTRAL ANGLE OF 14°42'51" AN ARC DISTANCE OF 107.86 FEET TO A POINT OF TANGENCY;

THENCE NORTH 65°17'10" EAST, 26.74 FEET TO A POINT;

THENCE SOUTH 34°21'28" EAST, 121.84 FEET TO A POINT;

THENCE SOUTH 51°19'54" WEST, 63.39 FEET TO A POINT;

THENCE SOUTH 25°16'29" EAST, 83.00 FEET TO A POINT;

THENCE SOUTH 48°00'06" WEST, 206.47 FEET TO A POINT;

THENCE SOUTH 58°58'18" WEST, 50.05 FEET TO A POINT;

THENCE NORTH 32°17'22" WEST, 20.72 FEET TO A POINT;

THENCE SOUTH 72°38'24" WEST, 43.01 FEET TO A POINT;

THENCE NORTH 66°47'35" WEST, 30.52 FEET TO A POINT;

THENCE NORTH 84°09'20" EAST, 25.40 FEET TO A POINT;

THENCE NORTH 25°24'11" WEST, 9.20 FEET TO A POINT;


THENCE NORTH 64°43'35" EAST, 7.94 FEET TO A POINT;

THENCE SOUTH 32°37'23" EAST, 10.59 FEET TO A POINT;

THENCE NORTH 67°47'10" EAST, 36.23 FEET TO A POINT;

THENCE NORTH 44°37'01" EAST, 25.07 FEET TO A POINT;

THENCE NORTH 23°54'40" EAST, 113.99 FEET TO THE **POINT OF BEGINNING**.



CONTAINING 51,562 SQUARE FEET MORE OR LESS.

3 OF 3

**NORTHWEST LAKE CABIN SITE NO. 16
LOCATED IN THE NW 1/4
SECTION 2, T.3N, R.10E., W.M.,
SKAMANIA COUNTY, WA**



Klein & Associates, Inc.
ENGINEERING • SURVEYING • PLANNING
1411 13th Street • Hood River, OR 97031
TEL: 541-386-3322 • FAX: 541-386-2515

PROJECT:	230418
FILE No:	230418-BLA.DWG
FILE PATH	
PLANNING	
LAYOUT:	8.5X11
SURVEYED:	JS
DESIGN:	--
DRAFT:	LS
APPROVE:	LS
DATE:	06/22/23
SHEET	2 OF 2 SHEETS

EXHIBIT "A"

ORIGINAL CABIN SITE 19

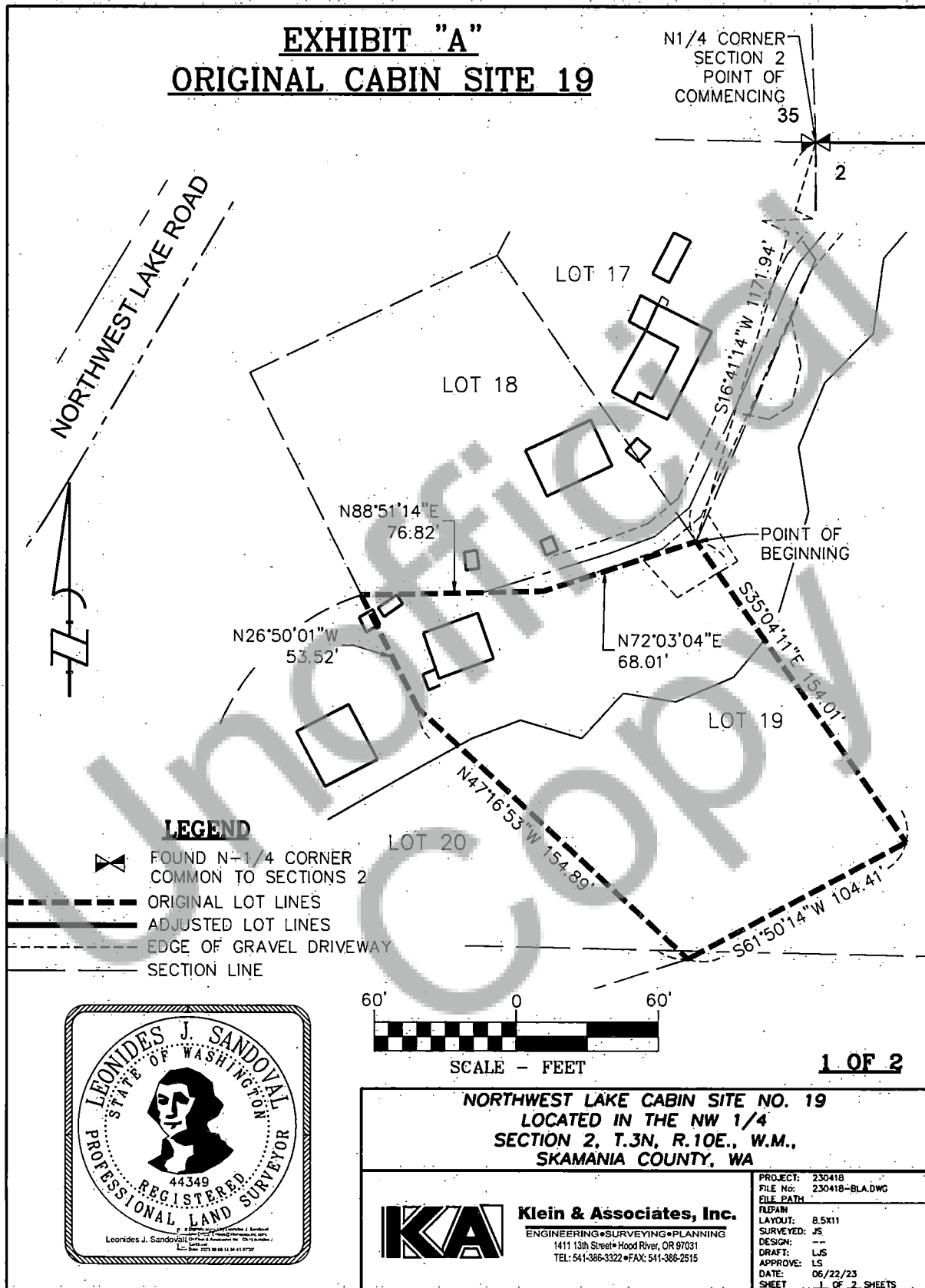


EXHIBIT "A" ORIGINAL LEGAL DESCRIPTION

A TRACT OF LAND LOCATED IN A PORTION OF THE NORTHWEST QUARTER OF SECTION 2, TOWNSHIP 3 NORTH, RANGE 10 EAST OF THE WILLAMETTE MERIDIAN, SKAMANIA COUNTY, WASHINGTON, MORE PARTICULARLY DESCRIBED AS FOLLOWS:

COMMENCING AT THE NORTH QUARTER CORNER OF SECTION 2, TOWNSHIP 3 NORTH, RANGE 10 EAST OF THE WILLAMETTE MERIDIAN, SKAMANIA COUNTY, WASHINGTON;

THENCE SOUTH 16°41'14" WEST, A DISTANCE OF 1171.94 FEET TO THE NORTHEAST CORNER OF CABIN SITE 19 AS DEPICTED AND SHOWN ON AREA 2A OF THE DAVIS CONSULTING GROUP, INC. MAP PREPARED FOR PACIFIC CORP. AND **THE POINT OF BEGINNING** OF THIS DESCRIPTION;

THENCE SOUTH 35°04'11" EAST, 154.01 FEET TO A POINT;

THENCE SOUTH 61°50'14" WEST, 104.41 FEET TO A POINT;


THENCE NORTH 47°16'53" WEST, 154.89 FEET TO A POINT;

THENCE NORTH 26°50'01" WEST, 53.52 FEET TO A POINT;

THENCE NORTH 88°51'14" EAST, 76.82 FEET TO A POINT;

THENCE NORTH 72°03'04" EAST, 68.01 FEET TO A POINT TO **THE POINT OF BEGINNING**.

CONTAINING 21,040 SQUARE FEET MORE OR LESS.



2 OF 2

NORTHWEST LAKE CABIN SITE NO. 19
LOCATED IN THE NW 1/4
SECTION 2, T.3N, R.10E., W.M.,
SKAMANIA COUNTY, WA



Klein & Associates, Inc.
ENGINEERING • SURVEYING • PLANNING
1411 13th Street • Hood River, OR 97031
TEL: 541-386-3322 • FAX: 541-386-2515

PROJECT:	230418
FILE No:	230418-BLA.DWG
FILE PATH	
FILE NAME	
LAYOUT:	8.5X11
SURVEYED:	JS
DESIGN:	--
DRAFT:	LS
APPROVE:	LS
DATE:	06/22/23
SHEET	2 OF 2 SHEETS

EXHIBIT "B" **ADJUSTED CABIN SITE 19**

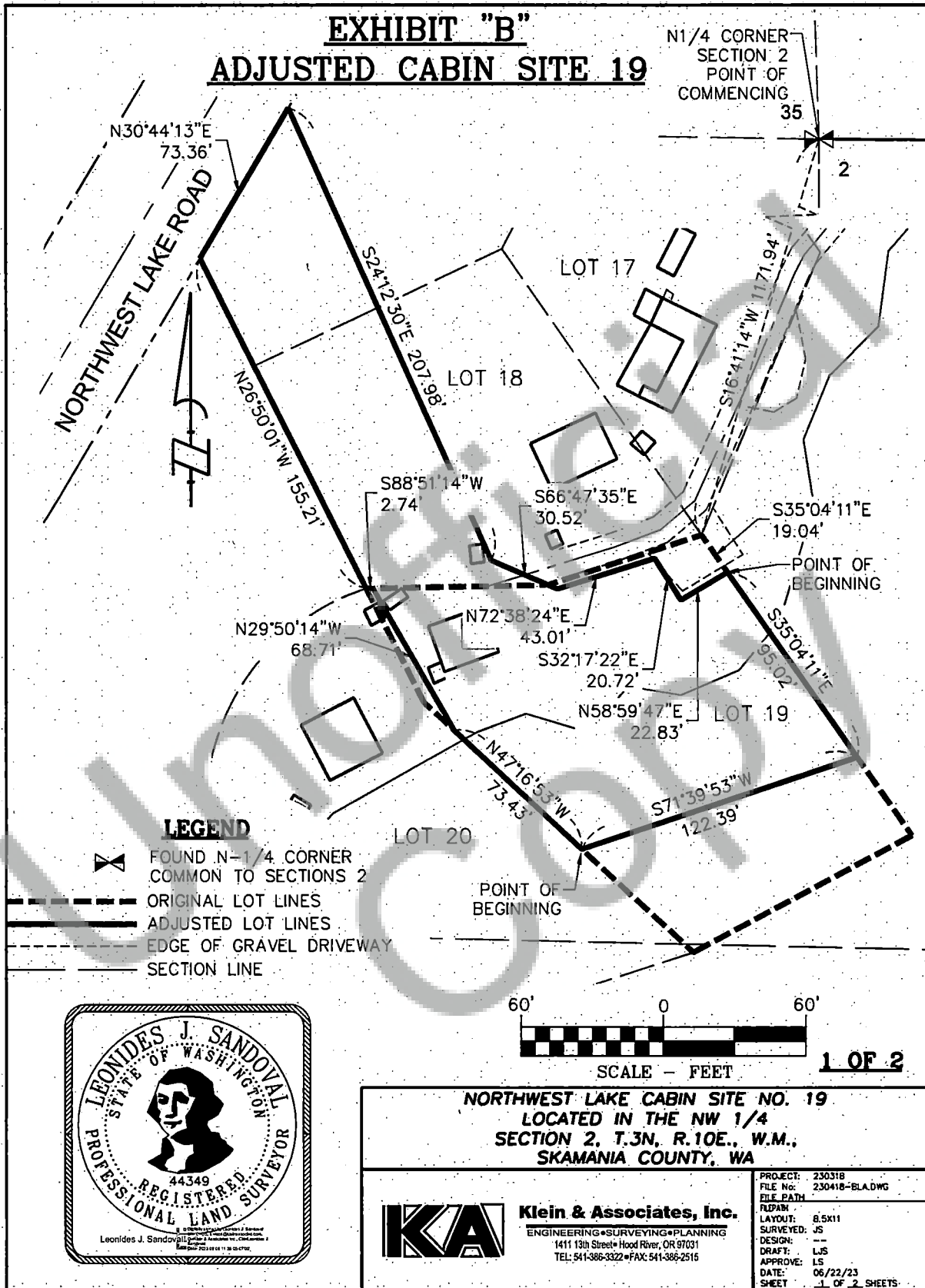


EXHIBIT "B"

ADJUSTED LEGAL DESCRIPTION

A TRACT OF LAND LOCATED IN A PORTION OF THE NORTHWEST QUARTER OF SECTION 2, TOWNSHIP 3 NORTH, RANGE 10 EAST OF THE WILLAMETTE MERIDIAN, SKAMANIA COUNTY, WASHINGTON, MORE PARTICULARLY DESCRIBED AS FOLLOWS:

COMMENCING AT THE NORTH QUARTER CORNER OF SECTION 2, TOWNSHIP 3 NORTH, RANGE 10 EAST OF THE WILLAMETTE MERIDIAN, SKAMANIA COUNTY, WASHINGTON;

THENCE SOUTH 16°41'14" WEST, A DISTANCE OF 1171.94 FEET TO THE NORTHEAST CORNER OF CABIN SITE 19 AS DEPICTED AND SHOWN ON AREA 2A OF THE DAVIS CONSULTING GROUP, INC. MAP PREPARED FOR PACIFIC CORP. ;

THENCE SOUTH 35°04'11" EAST, A DISTANCE OF 19.04 FEET **THE POINT OF BEGINNING** OF THIS DESCRIPTION;

THENCE SOUTH 35°04'11" EAST, 95.02 FEET TO A POINT;

THENCE SOUTH 71°39'53" WEST, 122.39 FEET TO A POINT;

THENCE NORTH 47°16'53" WEST, 73.43 FEET TO A POINT;

THENCE NORTH 29°50'14" WEST, 68.71 FEET TO A POINT;

THENCE SOUTH 88°51'14" WEST, 2.74 FEET TO A POINT;

THENCE NORTH 26°50'01" WEST, 155.21 FEET TO A POINT ON THE SOUTH RIGHT-OF-WAY LINE OF NORTHWEST LAKE ROAD;

THENCE NORTH 30°44'13" EAST, ALONG THE SOUTH RIGHT-OF-WAY LINE OF NORTHWEST LAKE ROAD, 73.36 FEET TO A POINT;

THENCE SOUTH 24°12'30" EAST, 207.98 FEET TO A POINT;

THENCE SOUTH 66°47'35" EAST, 30.52 FEET TO A POINT;

THENCE NORTH 72°38'24" EAST, 43.01 FEET TO A POINT;

THENCE SOUTH 32°17'22" EAST, 20.72 FEET TO A POINT;

THENCE NORTH 58°59'47" EAST, 22.83 FEET **TO THE POINT OF BEGINNING.**

CONTAINING 25,404 SQUARE FEET MORE OR LESS.



2 OF 2

**NORTHWEST LAKE CABIN SITE NO. 19
LOCATED IN THE SE 1/4 OF THE NW 1/4
SECTION 2, T.3N. R.10E., W.M.,
SKAMANIA COUNTY, WA**






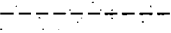
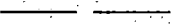
Klein & Associates, Inc.
ENGINEERING • SURVEYING • PLANNING
1411 13th Street • Hood River, OR 97031
TEL: 541-386-3322 • FAX: 541-386-2515

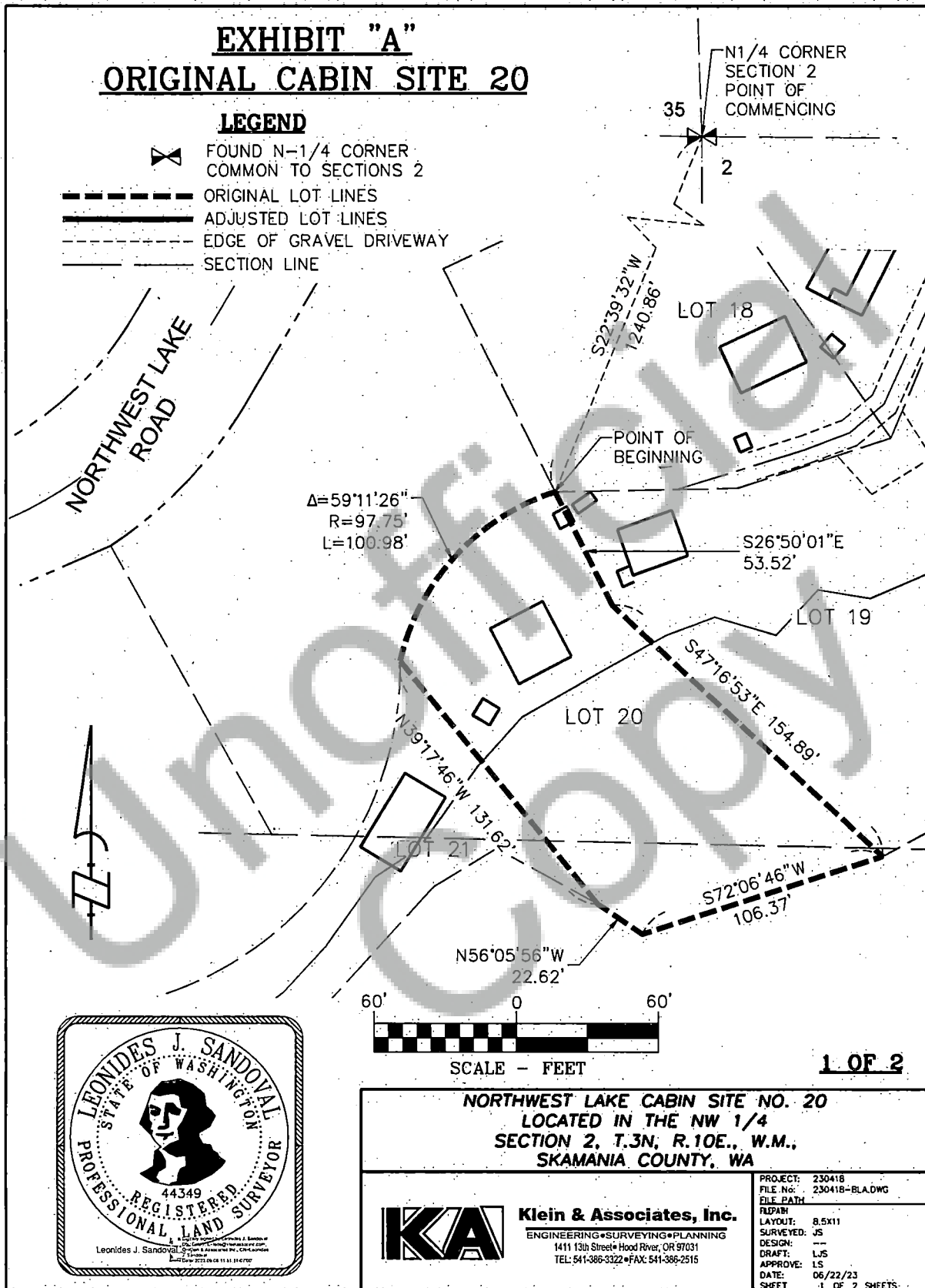
PROJECT:	230418
FILE No:	230418-BLA.DWG
FILE PATH:	
PLPAM:	
LAYOUT:	8.5X11
SURVEYED:	JS
DESIGN:	---
DRAFT:	LJS
APPROVE:	LS
DATE:	06/22/23
SHEET:	2 OF 2 SHEETS

EXHIBIT "A"

ORIGINAL CABIN SITE 20

LEGEND

-  FOUND N-1/4 CORNER
COMMON TO SECTIONS 2
-  ORIGINAL LOT LINES
-  ADJUSTED LOT LINES
-  EDGE OF GRAVEL DRIVEWAY
-  SECTION LINE



1 OF 2

NORTHWEST LAKE CABIN SITE NO. 20
LOCATED IN THE NW 1/4
SECTION 2, T.3N, R.10E., W.M.,
SKAMANIA COUNTY, WA



Klein & Associates, Inc.
ENGINEERING • SURVEYING • PLANNING
1411 13th Street • Hood River, OR 97031
TEL: 541-386-3322 • FAX: 541-386-2515

PROJECT: 230418
FILE No.: 230418-BLA.DWG
FILE PATH:
FLIP: 8.5X11
LAYOUT: JS
DESIGN: LS
DRAFT: LS
APPROVE: LS
DATE: 06/22/23
SHEET: 1 OF 2 SHEETS




EXHIBIT "A"
ORIGINAL LEGAL DESCRIPTION

A TRACT OF LAND LOCATED IN A PORTION OF THE NORTHWEST QUARTER OF SECTION 2, TOWNSHIP 3 NORTH, RANGE 10 EAST OF THE WILLAMETTE MERIDIAN, SKAMANIA COUNTY, WASHINGTON, MORE PARTICULARLY DESCRIBED AS FOLLOWS:

COMMENCING AT THE NORTH QUARTER CORNER OF SECTION 2, TOWNSHIP 3 NORTH, RANGE 10 EAST OF THE WILLAMETTE MERIDIAN, SKAMANIA COUNTY, WASHINGTON;

THENCE SOUTH 22°39'32" WEST, A DISTANCE OF 1240.86 FEET TO THE NORTHEAST CORNER OF CABIN SITE 20 AS DEPICTED AND SHOWN ON AREA 2A OF THE DAVIS CONSULTING GROUP, INC. MAP PREPARED FOR PACIFIC CORP. AND **THE POINT OF BEGINNING** OF THIS DESCRIPTION;

THENCE SOUTH 26°50'01" EAST, 53.52 FEET TO A POINT;

THENCE SOUTH 47°16'53" EAST, 154.89 FEET TO A POINT;


THENCE SOUTH 72°06'46" WEST, 106.37 FEET TO A POINT;

THENCE NORTH 56°05'56" WEST, 22.62 FEET TO A POINT

THENCE NORTH 39°17'46" WEST, A DISTANCE OF 131.62 FEET TO THE BEGINNING OF A NON-TANGENT CURVE CONCAVE SOUTHEASTERLY, SAID CURVE HAS A RADIUS OF 97.75 FEET; TO WHICH A RADIAL LINE BEARS NORTH 76°57'19" WEST;

THENCE NORTHEASTERLY ALONG SAID CURVE THROUGH A CENTRAL ANGLE OF 59°11'26" AN ARC DISTANCE OF 100.98 FEET TO **THE POINT OF BEGINNING**.

CONTAINING 17,174 SQUARE FEET MORE OR LESS.



2 OF 2

NORTHWEST LAKE CABIN SITE NO. 20
LOCATED IN THE NW 1/4
SECTION 2, T.3N, R.10E., W.M.,
SKAMANIA COUNTY, WA

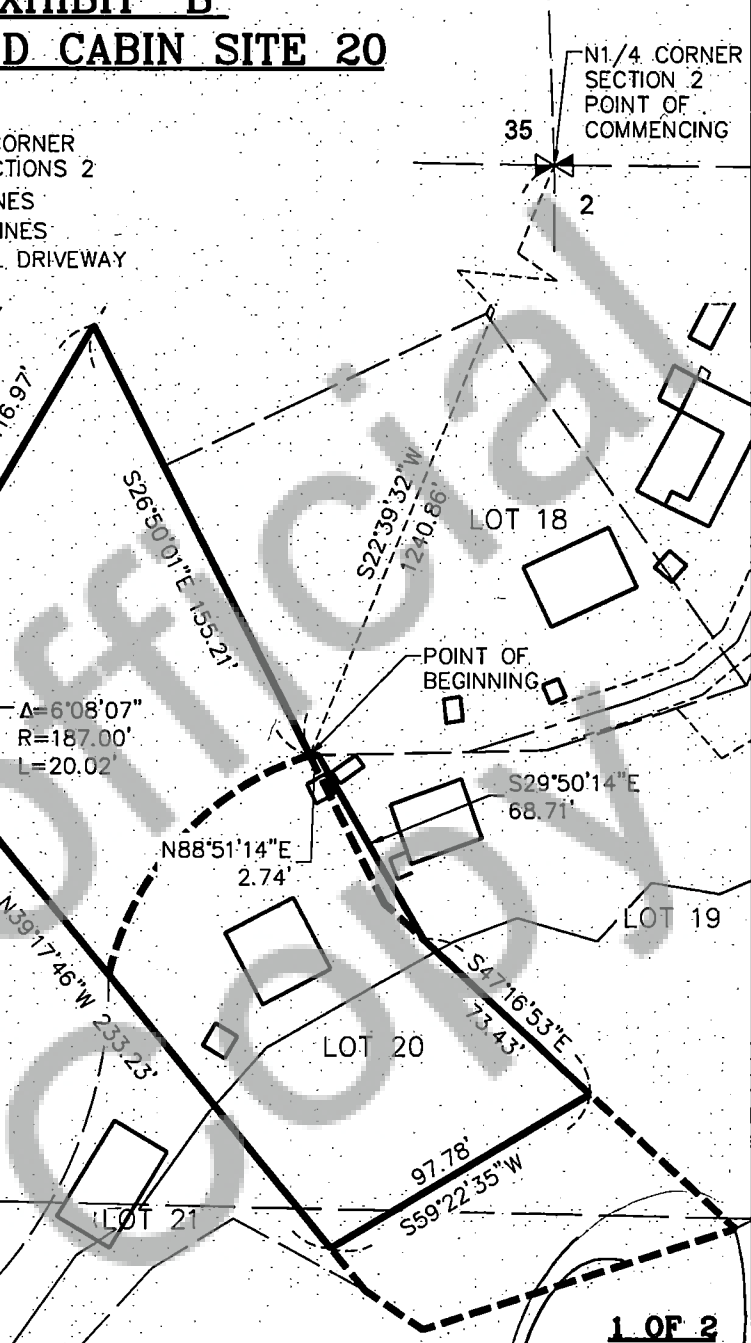


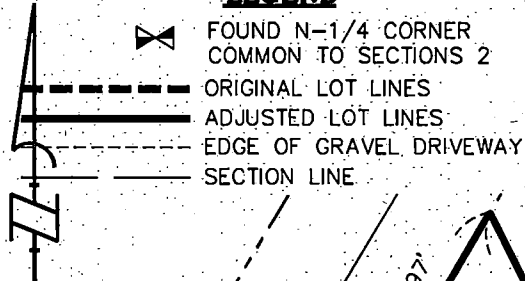


Klein & Associates, Inc.
ENGINEERING • SURVEYING • PLANNING
1411 13th Street • Hood River, OR 97031
TEL: 541-386-3322 • FAX: 541-366-2515

PROJECT:	230418
FILE No:	230418-BLA.DWG
FILE PATH:	
RELPATH:	
LAYOUT:	8.5X11
SURVEYED:	JS
DESIGN:	--
DRAFT:	LS
APPROVE:	LS
DATE:	06/22/23
SHEET:	2 OF 2 SHEETS

EXHIBIT "B" **ADJUSTED CABIN SITE 20**

LEGEND



NORTHWEST LAKE CABIN SITE NO. 20
LOCATED IN THE NW 1/4
SECTION 2, T.3N, R.10E., W.M.,
SKAMANIA COUNTY, WA



Klein & Associates, Inc.
 ENGINEERING • SURVEYING • PLANNING
 1411 13th Street • Hood River, OR 97031
 TEL: 541-386-3322 • FAX: 541-386-2515

PROJECT: 230418
 FILE No: 230418-BLA.DWG
 FILE PATH:
 FLTPATH: 8.5X11
 LAYOUT: JS
 SURVEYED: JS
 DESIGN: LS
 DRAFT: LS
 APPROVE: LS
 DATE: 06/22/23
 SHEET: 1 OF 2 SHEETS

EXHIBIT "B"

ADJUSTED LEGAL DESCRIPTION

A TRACT OF LAND LOCATED IN A PORTION OF THE NORTHWEST QUARTER OF SECTION 2, TOWNSHIP 3 NORTH, RANGE 10 EAST OF THE WILLAMETTE MERIDIAN, SKAMANIA COUNTY, WASHINGTON, MORE PARTICULARLY DESCRIBED AS FOLLOWS:

COMMENCING AT THE NORTH QUARTER CORNER OF SECTION 2, TOWNSHIP 3 NORTH, RANGE 10 EAST OF THE WILLAMETTE MERIDIAN, SKAMANIA COUNTY, WASHINGTON;

THENCE SOUTH 22°39'32" WEST, A DISTANCE OF 1240.86 FEET TO THE NORTHEAST CORNER OF CABIN SITE 20 AS DEPICTED AND SHOWN ON AREA 2A OF THE DAVIS CONSULTING GROUP, INC. MAP PREPARED FOR PACIFIC CORP. AND **THE POINT OF BEGINNING** OF THIS DESCRIPTION;

THENCE NORTH 88°51'14" EAST, 2.74 FEET TO A POINT;

THENCE SOUTH 29°50'14" EAST, 68.71 FEET TO A POINT;

THENCE SOUTH 47°16'53" EAST, 73.43 FEET TO A POINT;

THENCE SOUTH 59°22'35" WEST, 97.78 FEET TO A POINT;


THENCE NORTH 39°17'46" WEST, 233.23 FEET TO THE BEGINNING OF A NON-TANGENT CURVE CONCAVE NORTHWESTERLY, SAID CURVE HAS A RADIUS OF 187.00 FEET, TO WHICH A RADIAL LINE BEARS SOUTH 53°07'40" EAST;

THENCE NORTHEASTERLY ALONG SAID CURVE THROUGH A CENTRAL ANGLE OF 6°08'07" AN ARC DISTANCE OF 20.02 FEET TO A POINT;

THENCE NORTH 30°44'13" EAST, 116.97 FEET TO A POINT;

THENCE SOUTH 26°50'01" EAST, 155.21 FEET TO THE POINT OF BEGINNING.

CONTAINING 26,358 SQUARE FEET MORE OR LESS.



2 OF 2

**NORTHWEST LAKE CABIN SITE NO. 20
LOCATED IN THE SE 1/4 OF THE NW 1/4
SECTION 2, T.3N, R.10E., W.M.,
SKAMANIA COUNTY, WA**

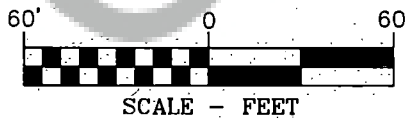

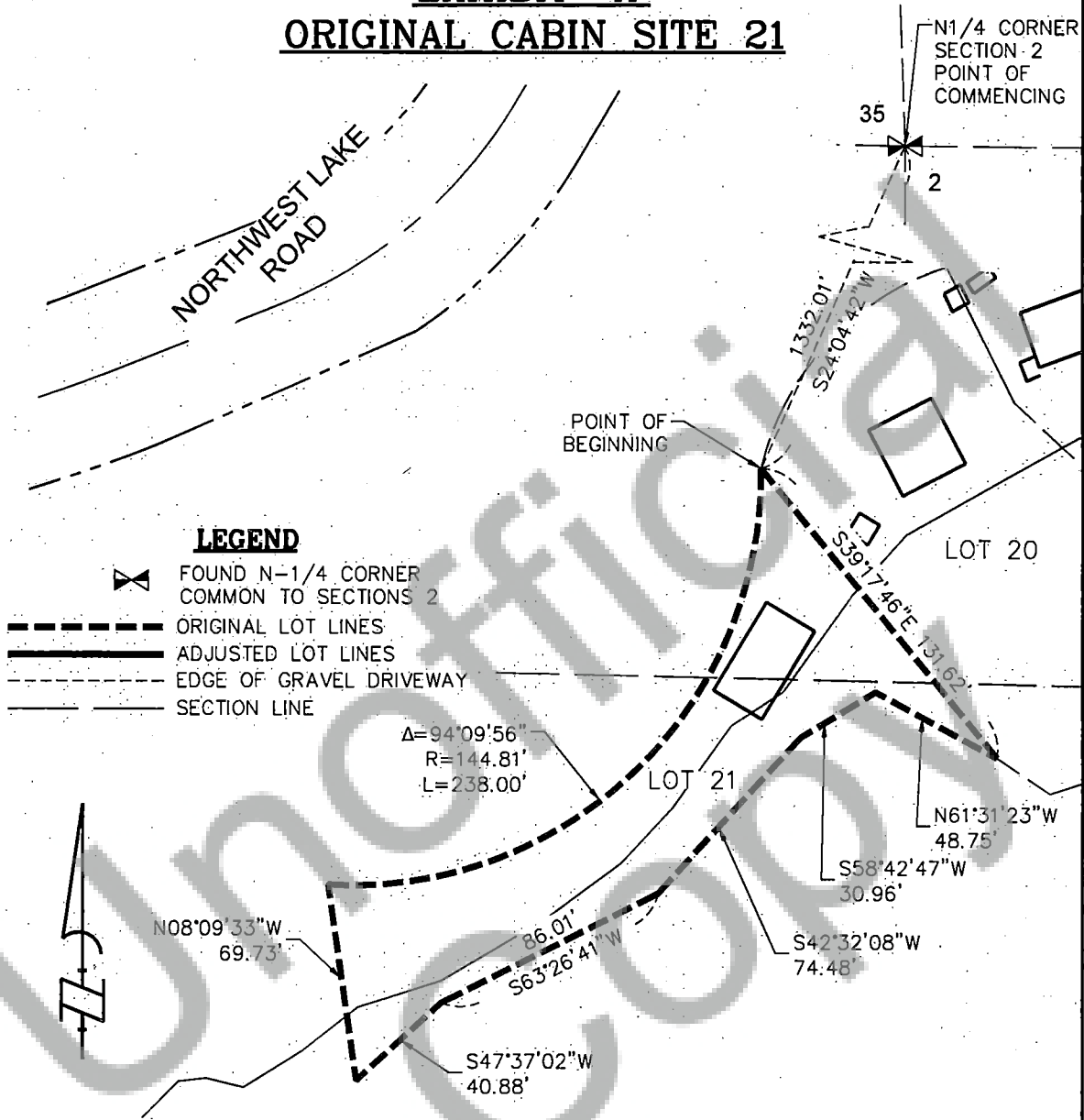


Klein & Associates, Inc.
ENGINEERING • SURVEYING • PLANNING
1411 13th Street • Hood River, OR 97031
TEL: 541-386-3322 • FAX: 541-386-2515

PROJECT:	230418
FILE NO:	230418-BLA.DWG
FILE PATH	
FLYPATH	
LAYOUT:	8.5X11
SURVEYED:	JS
DESIGN:	---
DRAFT:	LJS
APPROVE:	LS
DATE:	06/22/23
SHEET	2 OF 2 SHEETS

EXHIBIT "A"

ORIGINAL CABIN SITE 21



1 OF 2

NORTHWEST LAKE CABIN SITE NO. 21
LOCATED IN THE NW 1/4
SECTION 2, T.3N, R.10E., W.M.,
SKAMANIA COUNTY, WA



Klein & Associates, Inc.
 ENGINEERING • SURVEYING • PLANNING
 1411 13th Street • Hood River, OR 97031
 TEL: 541-386-3322 • FAX: 541-386-2515

PROJECT: 23031B
 FILE No: 230418-BLA.DWG
 FILE PATH:
 REPAIR:
 LAYOUT: 8.5x11
 SURVEYED: JS
 DESIGN:
 DRAFT: LJS
 APPROVE: LS
 DATE: 06/22/23
 SHEET: 1 OF 2 SHEETS

EXHIBIT "A"
ORIGINAL CABIN SITE 21

A TRACT OF LAND LOCATED IN A PORTION OF THE NORTHWEST QUARTER OF SECTION 2, TOWNSHIP 3 NORTH, RANGE 10 EAST OF THE WILLAMETTE MERIDIAN, SKAMANIA COUNTY, WASHINGTON, MORE PARTICULARLY DESCRIBED AS FOLLOWS:

COMMENCING AT THE NORTH QUARTER CORNER OF SECTION 2, TOWNSHIP 3 NORTH, RANGE 10 EAST OF THE WILLAMETTE MERIDIAN, SKAMANIA COUNTY, WASHINGTON;

THENCE SOUTH 24°04'42" WEST, 1332.01 FEET TO THE NORTHEAST CORNER OF CABIN SITE 21 AS DEPICTED AND SHOWN ON AREA 2A OF THE DAVIS CONSULTING GROUP, INC. MAP PREPARED FOR PACIFIC CORP. AND **THE POINT OF BEGINNING** OF THIS DESCRIPTION;

THENCE SOUTH 39°17'46" EAST, 131.62 FEET TO A POINT;

THENCE NORTH 61°31'23" WEST, 48.75 FEET TO A POINT;

THENCE SOUTH 58°42'47" WEST, 30.96 FEET TO A POINT;

THENCE SOUTH 42°32'08" WEST, 74.48 FEET TO A POINT;

THENCE SOUTH 63°26'41" WEST, 86.01 FEET TO A POINT;

THENCE SOUTH 47°37'02" WEST, 40.88 FEET TO A POINT;

THENCE NORTH 8°09'33" WEST, 69.73 FEET TO THE BEGINNING OF A NON-TANGENT CURVE CONCAVE NORTHWESTERLY, SAID CURVE HAS A RADIUS OF 144.81 FEET, TO WHICH A RADIAL LINE BEARS SOUTH 3°22'31" WEST;

THENCE NORTHEASTERLY ALONG SAID CURVE THROUGH A CENTRAL ANGLE OF 94°09'56" AN ARC DISTANCE OF 238.00 FEET TO **THE POINT OF BEGINNING**.

CONTAINING 10,924 SQUARE FEET MORE OR LESS.



2 OF 2


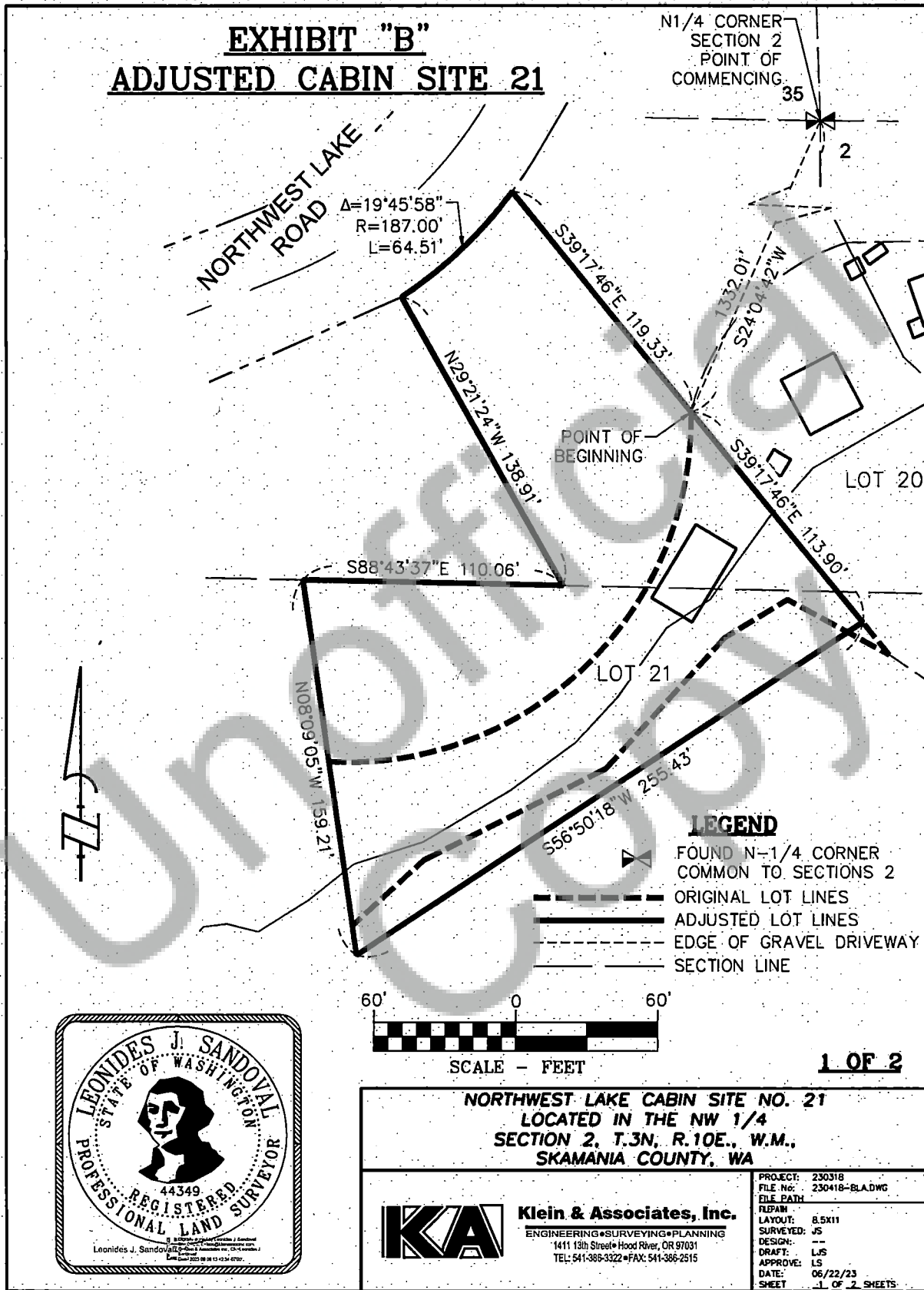
NORTHWEST LAKE CABIN SITE NO. 21
LOCATED IN THE NW 1/4
SECTION 2, T.3N, R.10E., W.M.,
SKAMANIA COUNTY, WA



Klein & Associates, Inc.
ENGINEERING • SURVEYING • PLANNING
1411 13th Street • Hood River, OR 97031
TEL: 541-386-3322 • FAX: 541-386-2515

PROJECT:	230318
FILE No:	230418-BLA.DWG
FILE PATH:	
PLPAM:	
LAYOUT:	8.5X11
SURVEYED:	JS
DESIGN:	---
DRAFT:	LJS
APPROVE:	LS
DATE:	06/22/23
SHEET:	1 OF 2 SHEETS

EXHIBIT "B" **ADJUSTED CABIN SITE 21**



Klein & Associates, Inc.
 ENGINEERING • SURVEYING • PLANNING
 1411 13th Street • Hood River, OR 97031
 TEL: 541-366-3322 • FAX: 541-366-2515

PROJECT: 230318
 FILE No: 230418-BLA.DWG
 FILE PATH:
 RUPAIN:
 LAYOUT: 8.5X11
 SURVEYED: JS
 DESIGN: --
 DRAFT: LJS
 APPROVE: LS
 DATE: 06/22/23
 SHEET: 1 OF 2 SHEETS

EXHIBIT "B"

ADJUSTED LEGAL DESCRIPTION

A TRACT OF LAND LOCATED IN A PORTION OF THE NORTHWEST QUARTER OF SECTION 2, TOWNSHIP 3 NORTH, RANGE 10 EAST OF THE WILLAMETTE MERIDIAN, SKAMANIA COUNTY, WASHINGTON, MORE PARTICULARLY DESCRIBED AS FOLLOWS:

COMMENCING AT THE NORTH QUARTER CORNER OF SECTION 2, TOWNSHIP 3 NORTH, RANGE 10 EAST OF THE WILLAMETTE MERIDIAN, SKAMANIA COUNTY, WASHINGTON;

THENCE SOUTH 24°04'42" WEST, A DISTANCE OF 1332.01 FEET TO THE NORTHEAST CORNER OF CABIN SITE 21 AS DEPICTED AND SHOWN ON AREA 2A OF THE DAVIS CONSULTING GROUP, INC. MAP PREPARED FOR PACIFIC CORP. AND **THE POINT OF BEGINNING** OF THIS DESCRIPTION;

THENCE SOUTH 39°17'46" EAST, 113.90 FEET TO A POINT;

THENCE SOUTH 56°50'18" WEST, 255.43 FEET TO A POINT;

THENCE NORTH 08°09'05" WEST, 159.21 FEET TO A POINT;


THENCE SOUTH 88°43'37" EAST, 110.06 FEET TO A POINT;

THENCE NORTH 29°21'24" WEST, 138.91 FEET TO THE BEGINNING OF A NON-TANGENT CURVE CONCAVE NORTHWESTERLY, SAID CURVE HAS A RADIUS OF 187.00 FEET, TO WHICH A RADIAL LINE BEARS SOUTH 33°21'42" EAST, ALSO BEING THE SOUTHEASTERLY RIGHT-OF-WAY LINE OF NORTHWEST LAKE ROAD;

THENCE NORTHEASTERLY ALONG SAID CURVE THROUGH A CENTRAL ANGLE OF 19°45'58" AN ARC DISTANCE OF 64.51 FEET TO A POINT OF NON-TANGENCY;

THENCE SOUTH 39°17'46" EAST, 119.33 FEET TO A POINT TO **THE POINT OF BEGINNING**.

CONTAINING 33,595 SQUARE FEET MORE OR LESS.



2 OF 2

NORTHWEST LAKE CABIN SITE NO. 21
LOCATED IN THE NW 1/4
SECTION 2, T.3N, R.10E., W.M.,
SKAMANIA COUNTY, WA



Klein & Associates, Inc.
ENGINEERING • SURVEYING • PLANNING
1411 13th Street • Hood River, OR 97031
TEL: 541-386-3322 • FAX: 541-386-2515

PROJECT:	230318
FILE No:	230418-BLA.DWG
FILE PATH:	
IN/PATH:	
LAYOUT:	8.5x11
SURVEYED:	JS
DESIGN:	---
DRAFT:	LJS
APPROVE:	LS
DATE:	06/22/23
SHEET:	2 OF 2 SHEETS

EXHIBIT "A"

ORIGINAL CABIN SITE 24

NORTHWEST LAKE ROAD

1/16 CORNER
POINT OF
COMMENCING

S88°43'37"E 1614.46'

S05°06'45"E 49.05'

$\Delta=28^{\circ}02'26''$
 $R=211.47'$
 $L=103.49'$

POINT OF
BEGINNING

N05°06'45"W 160.61'

LOT 24

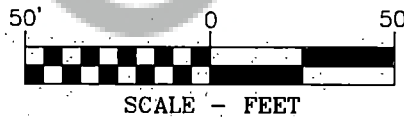

LOT 25

S77°03'25"W 108.57'

S07°07'44"E 154.14'

LEGEND

- FOUND N-1/16 CORNER
COMMON TO SECTIONS 2&3
- ORIGINAL LOT LINES
- ADJUSTED LOT LINES
- EDGE OF GRAVEL DRIVEWAY
- SECTION LINE



SCALE - FEET

1 OF 2

NORTHWEST LAKE CABIN SITE NO. 24
LOCATED IN THE SE 1/4 OF THE NW 1/4
SECTION 2, T.3N, R.10E., W.M.,
SKAMANIA COUNTY, WA



Klein & Associates, Inc.

ENGINEERING • SURVEYING • PLANNING
1411 13th Street • Hood River, OR 97031
TEL: 541-386-3322 • FAX: 541-386-2515

PROJECT: 230318
FILE No: 230418-BLA.DWG
FILE PATH:
RUPAN
LAYOUT: 8.5X11
SURVEYED: JS
DESIGN: --
DRAFT: LJS
APPROVE: LS
DATE: 06/22/23
SHEET: 1 OF 2 SHEETS

EXHIBIT "A" ORIGINAL LEGAL DESCRIPTION

A TRACT OF LAND LOCATED IN A PORTION OF THE SOUTHWEST QUARTER OF THE NORTHWEST QUARTER OF SECTION 2, TOWNSHIP 3 NORTH, RANGE 10 EAST OF THE WILLAMETTE MERIDIAN, SKAMANIA COUNTY, WASHINGTON, MORE PARTICULARLY DESCRIBED AS FOLLOWS:

COMMENCING AT THE NORTHWEST CORNER OF THE SOUTHWEST QUARTER OF THE NORTHWEST QUARTER OF SECTION 2, TOWNSHIP 3 NORTH, RANGE 10 EAST OF THE WILLAMETTE MERIDIAN, SKAMANIA COUNTY, WASHINGTON;

THENCE SOUTH 88°43'37" EAST, ALONG THE NORTH LINE OF SAID SOUTHWEST QUARTER OF THE NORTHWEST QUARTER OF SECTION 2, 1614.46 FEET TO A POINT;

THENCE SOUTH 05°06'45" EAST, 49.05 FEET TO THE BEGINNING OF A NON-TANGENT CURVE CONCAVE SOUTHERLY, SAID CURVE HAS A RADIUS OF 211.47 FEET, TO WHICH A RADIAL LINE BEARS NORTH 23°44'22" WEST SAID POINT BEING THE NORTHWEST CORNER OF CABIN SITE 24 AS DEPICTED AND SHOWN ON AREA 2A OF THE DAVIS CONSULTING GROUP, INC. MAP PREPARED FOR PACIFIC CORP. AND THE POINT OF BEGINNING OF THIS DESCRIPTION;


THENCE EASTERLY ALONG SAID CURVE THROUGH A CENTRAL ANGLE OF 28°02'26" AN ARC DISTANCE OF 103.49 FEET TO A POINT;

THENCE SOUTH 07°07'44" EAST, 154.14 FEET TO A POINT;

THENCE SOUTH 77°03'25" WEST, 108.57 FEET TO A POINT;

THENCE NORTH 05°06'45" WEST, 160.61 FEET TO THE POINT OF BEGINNING.

CONTAINING 16,958 QUARE FEET MORE OR LESS.



2 OF 2

**NORTHWEST LAKE CABIN SITE NO. 24
LOCATED IN THE SE 1/4 OF THE NW 1/4
SECTION 2, T.3N, R.10E., W.M.,
SKAMANIA COUNTY, WA**



Klein & Associates, Inc.
ENGINEERING • SURVEYING • PLANNING
1411 13th Street • Hood River, OR 97031
TEL: 541-386-3322 • FAX: 541-386-2515

PROJECT:	230318
FILE NO:	230418-BLA.DWG
FILE PATH:	
LAYOUT:	8.5X11
SURVEYED:	JS
DESIGN:	--
DRAFT:	LJS
APPROVE:	LS
DATE:	06/22/23
SHEET:	2 OF 2 SHEETS

EXHIBIT "B"

ADJUSTED CABIN SITE 24 NORTHWEST LAKE ROAD

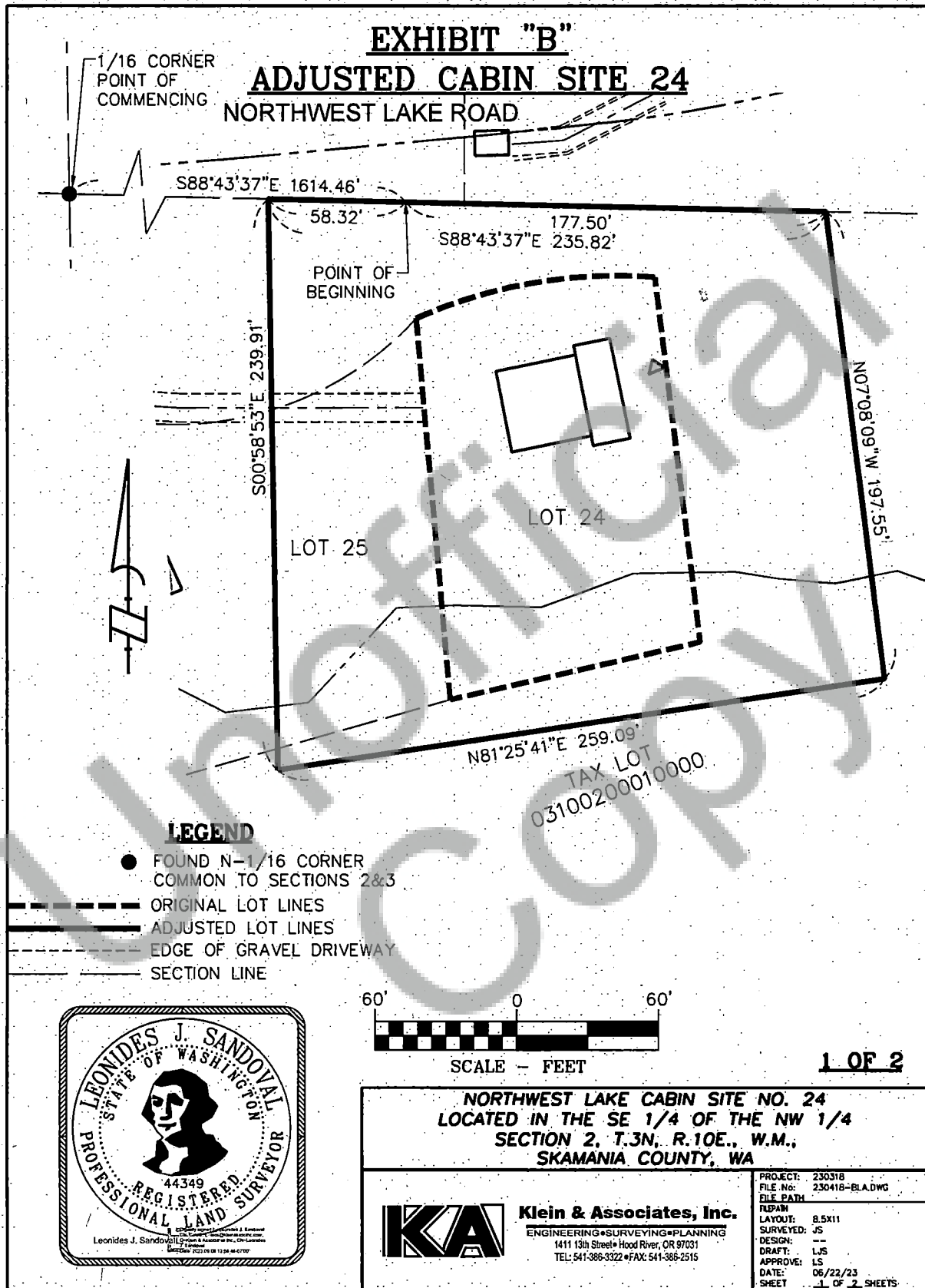


EXHIBIT "B" ADJUSTED LEGAL DESCRIPTION

A TRACT OF LAND LOCATED IN A PORTION OF THE SOUTHWEST QUARTER OF THE NORTHWEST QUARTER OF SECTION 2, TOWNSHIP 3 NORTH, RANGE 10 EAST OF THE WILLAMETTE MERIDIAN, SKAMANIA COUNTY, WASHINGTON, MORE PARTICULARLY DESCRIBED AS FOLLOWS:

COMMENCING AT THE NORTHWEST CORNER OF THE SOUTHWEST QUARTER OF THE NORTHWEST QUARTER OF SECTION 2, TOWNSHIP 3 NORTH, RANGE 10 EAST OF THE WILLAMETTE MERIDIAN, SKAMANIA COUNTY, WASHINGTON;

THENCE SOUTH 88°43'37" EAST, 1614.46 FEET FEET TO THE NORTHWEST CORNER OF CABIN SITE 24 AS DEPICTED AND SHOWN ON AREA 2A OF THE DAVIS CONSULTING GROUP, INC. MAP PREPARED FOR PACIFIC CORP. AND **THE POINT OF BEGINNING** OF THIS DESCRIPTION

THENCE SOUTH 88°43'37" EAST, 177.50 FEET TO A POINT;


THENCE SOUTH 07°08'09" EAST, 197.55 FEET TO A POINT;

THENCE SOUTH 81°25'41" WEST, 259.09 FEET TO A POINT;

THENCE NORTH 00°58'53" WEST, 239.91 FEET TO A POINT;

THENCE SOUTH 88°43'37" EAST, 58.32 FEET TO THE POINT OF BEGINNING.

CONTAINING 53,849 SQUARE FEET MORE OR LESS.



2 OF 2

**NORTHWEST LAKE CABIN SITE NO. 24
LOCATED IN THE SE 1/4 OF THE NW 1/4
SECTION 2, T.3N, R.10E., W.M.,
SKAMANIA COUNTY, WA**



Klein & Associates, Inc.

ENGINEERING • SURVEYING • PLANNING

1411 13th Street • Hood River, OR 97031
TEL: 541-386-3322 • FAX: 541-386-2515

PROJECT:	230318
FILE No:	230418-BLA.DWG
FILE PATH:	
FILE NAME:	
LAYOUT:	8.5X11
SURVEYED:	JS
DESIGN:	--
DRAFT:	LJS
APPROVE:	LS
DATE:	06/22/23
SHEET:	2 OF 2 SHEETS

EXHIBIT "A"

ORIGINAL CABIN SITE 26

1/16 CORNER
POINT OF
COMMENCING

NORTHWEST LAKE ROAD

S88°43'37"E 1382.25'

S12°23'30"W
35.71'

TAX LOT
03100200040000

POINT OF
BEGINNING

LOT 26

LOT 27

LOT 25

N12°23'30"E 131.65'

S62°35'45"E 134.07'

S03°06'32"W 135.23'

N64°01'58"W 155.66'
TAX LOT
03100200010000

LEGEND

● FOUND N-1/16 CORNER
COMMON TO SECTIONS 2&3

--- ORIGINAL LOT LINES

--- ADJUSTED LOT LINES


--- EDGE OF GRAVEL DRIVEWAY

--- SECTION LINE



SCALE - FEET

1 OF 2



NORTHWEST LAKE CABIN SITE NO. 26
LOCATED IN THE SE 1/4 OF THE NW 1/4
SECTION 2, T.3N, R.10E., W.M.,
SKAMANIA COUNTY, WA



Klein & Associates, Inc.
ENGINEERING • SURVEYING • PLANNING
1411 13th Street • Hood River, OR 97031
TEL: 541-386-3322 • FAX: 541-386-2515

PROJECT: 230318
FILE No: 230418-BLA.DWG
FILE PATH:
TIDPAIN
LAYOUT: 8.5X11
SURVEYED: JS
DESIGN: ---
DRAFT: LJS
APPROVE: LS
DATE: 06/22/23
SHEET: 1 OF 2 SHEETS

EXHIBIT "A" ORIGINAL LEGAL DESCRIPTION

A TRACT OF LAND LOCATED IN A PORTION OF THE SOUTHEAST QUARTER OF THE NORTHWEST QUARTER OF SECTION 2, TOWNSHIP 3 NORTH, RANGE 10 EAST OF THE WILLAMETTE MERIDIAN, SKAMANIA COUNTY, WASHINGTON, MORE PARTICULARLY DESCRIBED AS FOLLOWS:

COMMENCING AT THE NORTHWEST CORNER OF THE SOUTHWEST QUARTER OF THE NORTHWEST QUARTER OF SECTION 2, TOWNSHIP 3 NORTH, RANGE 10 EAST OF THE WILLAMETTE MERIDIAN, SKAMANIA COUNTY, WASHINGTON;

THENCE SOUTH 88°43'37" EAST, ALONG THE NORTH LINE OF SAID SOUTHWEST QUARTER OF THE NORTHWEST QUARTER OF SECTION 2, 1382.25 FEET TO A POINT;

THENCE SOUTH 12°23'30" WEST, 35.71 FEET TO THE NORTHWEST CORNER OF CABIN SITE 26 AS DEPICTED AND SHOWN ON AREA 2A OF THE DAVIS CONSULTING GROUP, INC. MAP PREPARED FOR PACIFIC CORP. AND **THE POINT OF BEGINNING** OF THIS DESCRIPTION;

THENCE SOUTH 62°35'45" EAST, 134.07 FEET TO A POINT;

THENCE SOUTH 03°06'32" WEST, 135.23 FEET TO A POINT;

THENCE NORTH 64°01'58" WEST, 155.66 FEET TO A POINT;

THENCE NORTH 12°23'30" EAST, 131.65 FEET TO THE POINT OF BEGINNING.

CONTAINING 18,223 SQUARE FEET MORE OR LESS.



2 OF 2

**NORTHWEST LAKE CABIN SITE NO. 26
LOCATED IN THE SE 1/4 OF THE NW 1/4
SECTION 2, T.3N, R.10E., W.M.,
SKAMANIA COUNTY, WA**



Klein & Associates, Inc.
ENGINEERING • SURVEYING • PLANNING
1411 13th Street • Hood River, OR 97031
TEL: 541-386-3322 • FAX: 541-386-2515

PROJECT:	230318
FILE No:	230418-BLA.DWG
FILE PATH	
FILE NAME	
LAYOUT:	8.5X11
SURVEYED:	JS
DESIGN:	—
DRAFT:	LS
APPROVE:	LS
DATE:	06/22/23
SHEET	2 OF 2 SHEETS

EXHIBIT "B"

ADJUSTED CABIN SITE 26

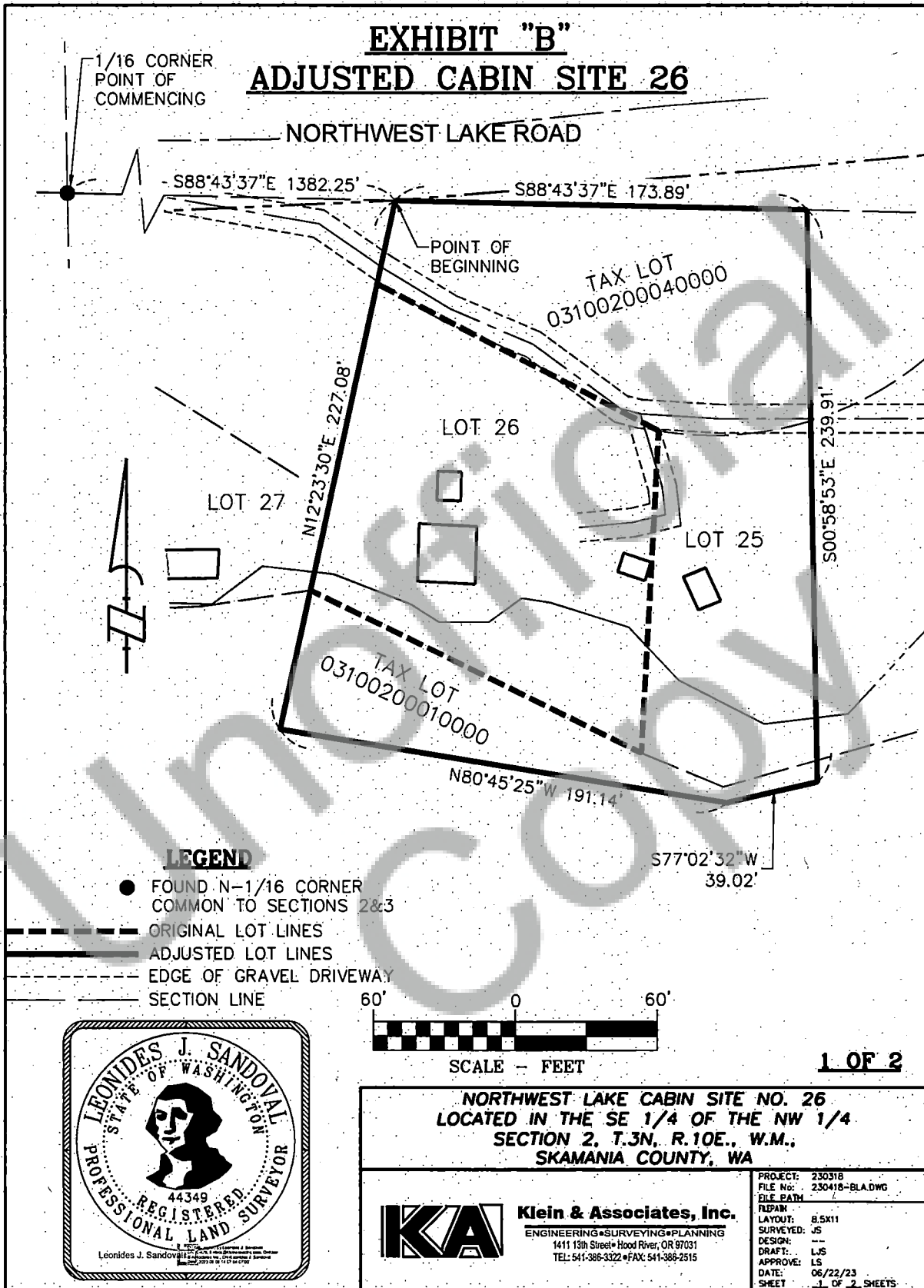


EXHIBIT "B"
ADJUSTED LEGAL DESCRIPTION

A TRACT OF LAND LOCATED IN A PORTION OF THE SOUTHEAST QUARTER OF THE NORTHWEST QUARTER OF SECTION 2, TOWNSHIP 3 NORTH, RANGE 10 EAST OF THE WILLAMETTE MERIDIAN, SKAMANIA COUNTY, WASHINGTON, MORE PARTICULARLY DESCRIBED AS FOLLOWS:

COMMENCING AT THE NORTHWEST CORNER OF THE SOUTHWEST QUARTER OF THE NORTHWEST QUARTER OF SECTION 2, TOWNSHIP 3 NORTH, RANGE 10 EAST OF THE WILLAMETTE MERIDIAN, SKAMANIA COUNTY, WASHINGTON;

THENCE SOUTH 88°43'37" EAST, ALONG THE NORTH LINE OF SAID SOUTHWEST QUARTER OF THE NORTHWEST QUARTER OF SECTION 2, 1382.25 FEET TO **THE POINT OF BEGINNING** OF THIS DESCRIPTION;

THENCE SOUTH 88°43'37" EAST, 173.89 FEET TO A POINT;


THENCE SOUTH 00°58'53" EAST, 239.91 FEET TO A POINT;

THENCE SOUTH 77°02'32" WEST, 39.02 FEET TO A POINT;

THENCE NORTH 80°45'25" WEST, 191.14 FEET TO A POINT;

THENCE NORTH 12°23'30" EAST, 227.08 FEET TO **THE POINT OF BEGINNING**.

CONTAINING 47,925 SQUARE FEET MORE OR LESS.



2 OF 2

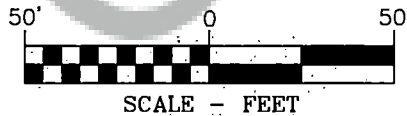
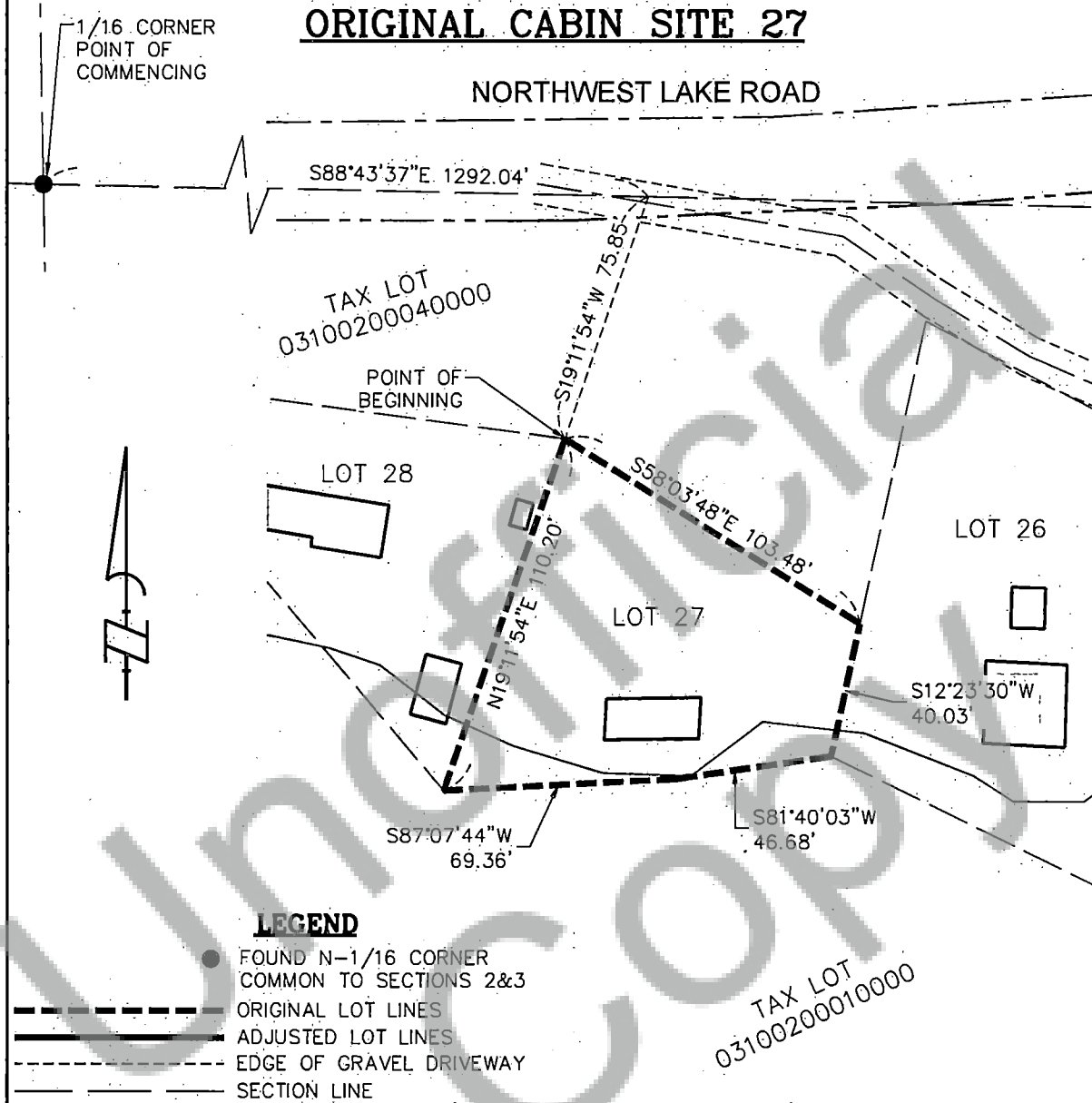
NORTHWEST LAKE CABIN SITE NO. 26
LOCATED IN THE SE 1/4 OF THE NW 1/4
SECTION 2, T.3N, R.10E., W.M.,
SKAMANIA COUNTY, WA



Klein & Associates, Inc.
ENGINEERING • SURVEYING • PLANNING
1411 13th Street • Hood River, OR 97031
TEL: 541-386-3322 • FAX: 541-386-2515

PROJECT:	230318
FILE No:	230418-BLA.DWG
FILE PATH:	
INUPATH:	
LAYOUT:	8.5X11
SURVEYED:	JS
DESIGN:	--
DRAFT:	LJS
APPROVE:	LS
DATE:	06/22/23
SHEET:	2 OF 2 SHEETS

EXHIBIT "A" **ORIGINAL CABIN SITE 27**



1 OF 2



NORTHWEST LAKE CABIN SITE NO. 27
LOCATED IN THE S 1/2 OF THE NW 1/4
SECTION 2, T.3N, R.10E., W.M.,
SKAMANIA COUNTY, WA



Klein & Associates, Inc.
 ENGINEERING • SURVEYING • PLANNING
 1411 13th Street • Hood River, OR 97031
 TEL: 541-388-3322 • FAX: 541-388-2515

PROJECT:	23031B
FILE No:	230418-BLA.DWG
FILE PATH:	
FILENAME:	
LAYOUT:	8.5X11
SURVEYED:	JS
DESIGN:	---
DRAFT:	LJS
APPROVE:	LS
DATE:	06/22/23
SHEET:	1 OF 2 SHEETS

EXHIBIT "A"
ORIGINAL LEGAL DESCRIPTION

A TRACT OF LAND LOCATED IN A PORTION OF THE SOUTH HALF OF THE NORTHWEST QUARTER OF SECTION 2, TOWNSHIP 3 NORTH, RANGE 10 EAST OF THE WILLAMETTE MERIDIAN, SKAMANIA COUNTY, WASHINGTON, MORE PARTICULARLY DESCRIBED AS FOLLOWS:

COMMENCING AT THE NORTHWEST CORNER OF THE SOUTHWEST QUARTER OF THE NORTHWEST QUARTER OF SECTION 2, TOWNSHIP 3 NORTH, RANGE 10 EAST OF THE WILLAMETTE MERIDIAN, SKAMANIA COUNTY, WASHINGTON;

THENCE SOUTH 88°43'37" EAST, ALONG THE NORTH LINE OF SAID SOUTH HALF OF THE NORTHWEST QUARTER OF SECTION 2, 1292.04 FEET TO A POINT;

THENCE SOUTH 19°11'54" WEST, 75.85 FEET TO THE NORTHWEST CORNER OF CABIN SITE 27 AS DEPICTED AND SHOWN ON AREA 2B OF THE DAVIS CONSULTING GROUP, INC. MAP PREPARED FOR PACIFIC CORP. AND **THE POINT OF BEGINNING** OF THIS DESCRIPTION;

THENCE SOUTH 58°03'48" EAST, 103.48 FEET TO A POINT;


THENCE SOUTH 12°23'30" WEST, 40.03 FEET TO A POINT;

THENCE SOUTH 81°40'03" WEST, 46.68 FEET TO A POINT;

THENCE SOUTH 87°07'44" WEST, 69.36 FEET TO A POINT;

THENCE NORTH 19°11'54" EAST, 110.20 FEET TO THE **POINT OF BEGINNING**.

CONTAINING 7,928 SQUARE FEET MORE OR LESS.



2 OF 2

**NORTHWEST LAKE CABIN SITE NO. 27
LOCATED IN THE S 1/2 OF THE NW 1/4
SECTION 2, T.3N, R.10E., W.M.,
SKAMANIA COUNTY, WA**



Klein & Associates, Inc.
ENGINEERING • SURVEYING • PLANNING
1411 13th Street • Hood River, OR 97031
TEL: 541-386-3322 • FAX: 541-386-2515

PROJECT:	230318
FILE No:	230418-BLA.DWG
FILE PATH:	
PLP/PAH:	
LAYOUT:	8.5X11
SURVEYED:	JS
DESIGN:	---
DRAFT:	LJS
APPROVE:	LS
DATE:	06/22/23
SHEET:	2 OF 2 SHEETS

EXHIBIT "B"

ADJUSTED CABIN SITE 27

NORTHWEST LAKE ROAD

1/16 CORNER
POINT OF
COMMENCING

S88°43'37"E 1268.12'

S88°43'37"E 114.13'

TAX LOT
03100200040000

POINT OF
BEGINNING

LOT 28

LOT 26

LOT 27

N11°56'31"E 204.27'

S12°23'30"W 227.08'

N77°11'26"W 110.39'

TAX LOT
03100200010000


LEGEND

- FOUND N-1/16 CORNER
COMMON TO SECTIONS 2&3
- ORIGINAL LOT LINES
- ADJUSTED LOT LINES
- EDGE OF GRAVEL DRIVEWAY
- SECTION LINE



SCALE - FEET

1 OF 2



NORTHWEST LAKE CABIN SITE NO. 27
LOCATED IN THE S 1/2 OF THE NW 1/4
SECTION 2, T.3N, R.10E., W.M.,
SKAMANIA COUNTY, WA



Klein & Associates, Inc.
ENGINEERING • SURVEYING • PLANNING
1411 13th Street • Hood River, OR 97031
TEL: 541-386-3322 • FAX: 541-386-2515

PROJECT:	230318
FILE No:	230418-BLA.DWG
FILE PATH:	
MAPATH:	
LAYOUT:	8.5x11
SURVEYED:	JS
DESIGN:	---
DRAFT:	LJS
APPROVE:	LS
DATE:	06/22/23
SHEET:	1 OF 2 SHEETS

EXHIBIT "B"
ADJUSTED LEGAL DESCRIPTION

A TRACT OF LAND LOCATED IN A PORTION OF THE SOUTH HALF OF THE NORTHWEST QUARTER OF SECTION 2, TOWNSHIP 3 NORTH, RANGE 10 EAST OF THE WILLAMETTE MERIDIAN, SKAMANIA COUNTY, WASHINGTON, MORE PARTICULARLY DESCRIBED AS FOLLOWS:

COMMENCING AT THE NORTHWEST CORNER OF THE SOUTHWEST QUARTER OF THE NORTHWEST QUARTER OF SECTION 2, TOWNSHIP 3 NORTH, RANGE 10 EAST OF THE WILLAMETTE MERIDIAN, SKAMANIA COUNTY, WASHINGTON;

THENCE SOUTH 88°43'37" EAST, ALONG THE NORTH LINE OF SAID SOUTH HALF OF THE NORTHWEST QUARTER OF SECTION 2, 1268.12 FEET **THE POINT OF BEGINNING**;


THENCE SOUTH 88°43'37" EAST, 114.13 FEET TO A POINT;

THENCE SOUTH 12°23'30" WEST, 227.08 FEET TO A POINT;

THENCE NORTH 77°11'26" WEST, 110.39 FEET TO A POINT;

THENCE NORTH 11°56'31" EAST, 204.27 FEET TO **THE POINT OF BEGINNING**.

CONTAINING 23,988 SQUARE FEET MORE OR LESS.



2 OF 2

NORTHWEST LAKE CABIN SITE NO. 27
LOCATED IN THE S 1/2 OF THE NW 1/4
SECTION 2, T.3N, R.10E., W.M.,
SKAMANIA COUNTY, WA

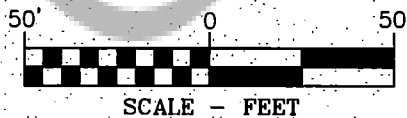
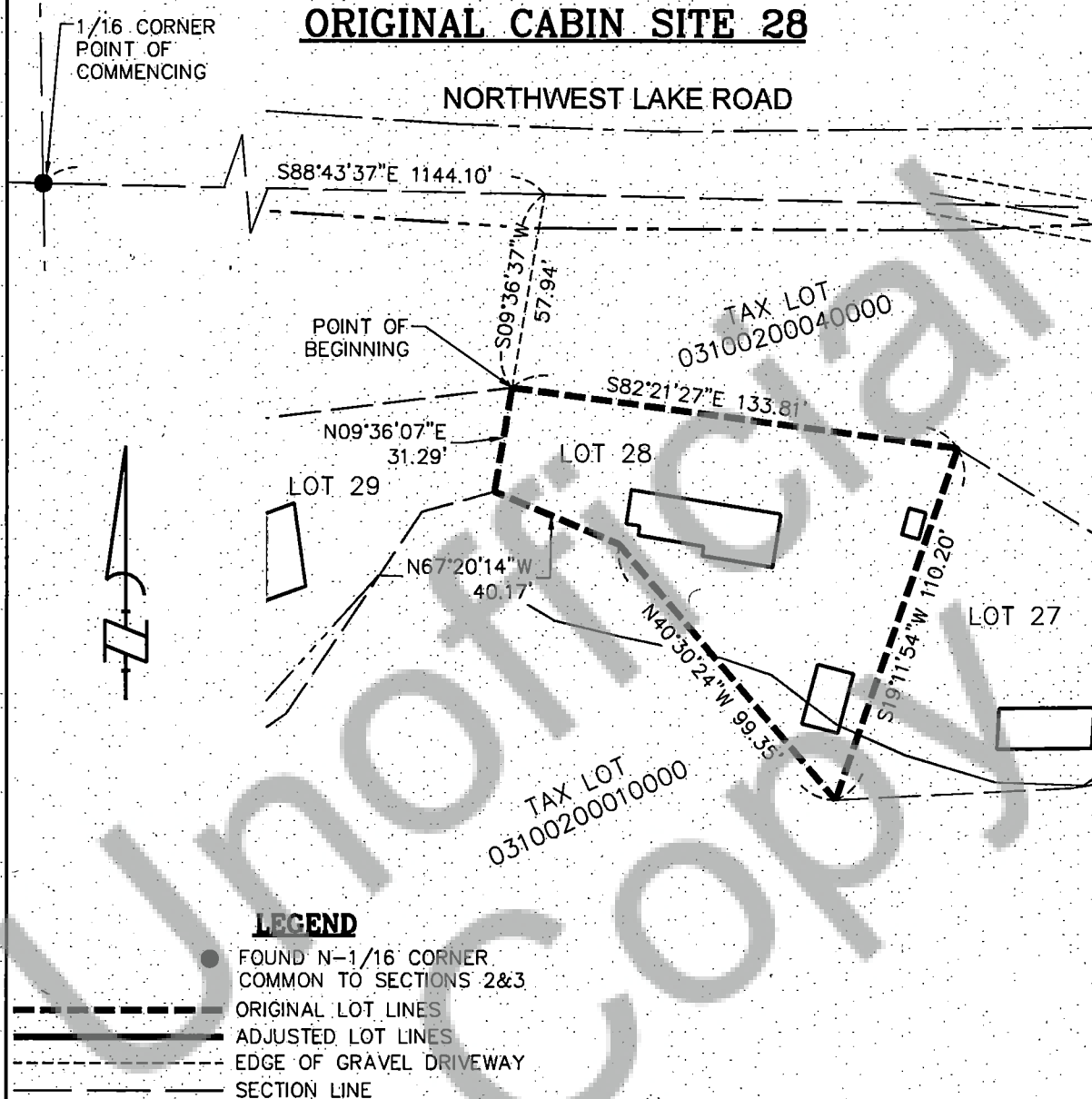


Klein & Associates, Inc.
ENGINEERING • SURVEYING • PLANNING
1411 13th Street • Hood River, OR 97031
TEL: 541-386-3322 • FAX: 541-386-2515


PROJECT:	230318
FILE No:	230418-BLA.DWG
FILE PATH	
PLANNING	
LAYOUT:	8.5X11
SURVEYED:	JS
DESIGN:	--
DRAFT:	LJS
APPROVE:	LS
DATE:	06/22/23
SHEET	2 OF 2 SHEETS

EXHIBIT "A"

ORIGINAL CABIN SITE 28



1 OF 2



NORTHWEST LAKE CABIN SITE NO. 28
LOCATED IN THE SW 1/4 OF THE NW 1/4
SECTION 2, T.3N. R.10E., W.M.,
SKAMANIA COUNTY, WA



Klein & Associates, Inc.
 ENGINEERING • SURVEYING • PLANNING
 1411 13th Street • Hood River, OR 97031
 TEL: 541-386-3322 • FAX: 541-386-2515

PROJECT: 230318
 FILE No: 230418-BLA.DWG
 FILE PATH
 REPAIR
 LAYOUT: 8.5X11
 SURVEYED: JS
 DESIGN: ---
 DRAFT: LJS
 APPROVE: LS
 DATE: 06/22/23
 SHEET: 1 OF 2 SHEETS

EXHIBIT "A"
ORIGINAL LEGAL DESCRIPTION

A TRACT OF LAND LOCATED IN A PORTION OF THE SOUTHWEST QUARTER OF THE NORTHWEST QUARTER OF SECTION 2, TOWNSHIP 3 NORTH, RANGE 10 EAST OF THE WILLAMETTE MERIDIAN, SKAMANIA COUNTY, WASHINGTON, MORE PARTICULARLY DESCRIBED AS FOLLOWS:

COMMENCING AT THE NORTHWEST CORNER OF THE SOUTHWEST QUARTER OF THE NORTHWEST QUARTER OF SECTION 2, TOWNSHIP 3 NORTH, RANGE 10 EAST OF THE WILLAMETTE MERIDIAN, SKAMANIA COUNTY, WASHINGTON;

THENCE SOUTH 88°43'37" EAST, ALONG THE NORTH LINE OF SAID SOUTHWEST QUARTER OF THE NORTHWEST QUARTER OF SECTION 2, 1144.10 FEET TO A POINT;

THENCE SOUTH 09°36'37" WEST, 57.94 FEET TO THE NORTHWEST CORNER OF CABIN SITE 28 AS DEPICTED AND SHOWN ON AREA 2B OF THE DAVIS CONSULTING GROUP, INC. MAP PREPARED FOR PACIFIC CORP. AND **THE POINT OF BEGINNING** OF THIS DESCRIPTION;

THENCE SOUTH 82°21'27" EAST, 133.81 FEET TO A POINT;


THENCE SOUTH 19°11'54" WEST, 110.20 FEET TO A POINT;

THENCE NORTH 40°30'24" WEST, 99.35 FEET TO A POINT;

THENCE NORTH 67°20'14" WEST, 40.17 FEET TO A POINT;

THENCE NORTH 09°36'07" EAST, 31.29 FEET TO **THE POINT OF BEGINNING**.

CONTAINING 8,127 SQUARE FEET MORE OR LESS.



2 OF 2


**NORTHWEST LAKE CABIN SITE NO. 28
LOCATED IN THE SW 1/4 OF THE NW 1/4
SECTION 2, T.3N, R.10E., W.M.,
SKAMANIA COUNTY, WA**



Klein & Associates, Inc.
ENGINEERING • SURVEYING • PLANNING
1411 13th Street • Hood River, OR 97031
TEL: 541-386-3322 • FAX: 541-386-2515

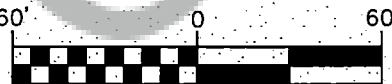

PROJECT:	230318
FILE No:	230418-BLA.DWG
FILE PATH:	
ALPAIN:	
LAYOUT:	8.5X11
SURVEYED:	JS
DESIGN:	--
DRAFT:	LJS
APPROVE:	LS
DATE:	06/22/23
SHEET:	2 OF 2 SHEETS

EXHIBIT "B" **ADJUSTED CABIN SITE 28**



LEGEND

- FOUND N-1/16 CORNER COMMON TO SECTIONS 2&3
- ORIGINAL LOT LINES
- ADJUSTED LOT LINES
- EDGE OF GRAVEL DRIVEWAY
- SECTION LINE



SCALE - FEET

1 OF 2

NORTHWEST LAKE CABIN SITE NO. 28
LOCATED IN THE SW 1/4 OF THE NW 1/4
SECTION 2, T.3N, R.10E., W.M.,
SKAMANIA COUNTY, WA



Klein & Associates, Inc.
 ENGINEERING • SURVEYING • PLANNING
 1411 13th Street • Hood River, OR 97031
 TEL: 541-386-3322 • FAX: 541-386-2515

PROJECT: 230318
 FILE No: 230418-BLA.DWG
 FILE PATH:
 REPAIR:
 LAYOUT: 8.5x11
 SURVEYED: JS
 DESIGN: --
 DRAFT: LJS
 APPROVE: LS
 DATE: 06/22/23
 SHEET: 1 OF 2 SHEETS

EXHIBIT "B"
ADJUSTED LEGAL DESCRIPTION

A TRACT OF LAND LOCATED IN A PORTION OF THE SOUTHWEST QUARTER OF THE NORTHWEST QUARTER OF SECTION 2, TOWNSHIP 3 NORTH, RANGE 10 EAST OF THE WILLAMETTE MERIDIAN, SKAMANIA COUNTY, WASHINGTON, MORE PARTICULARLY DESCRIBED AS FOLLOWS:

COMMENCING AT THE NORTHWEST CORNER OF THE SOUTHWEST QUARTER OF THE NORTHWEST QUARTER OF SECTION 2, TOWNSHIP 3 NORTH, RANGE 10 EAST OF THE WILLAMETTE MERIDIAN, SKAMANIA COUNTY, WASHINGTON;

THENCE SOUTH 88°43'37" EAST, ALONG THE NORTH LINE OF SAID SOUTHWEST QUARTER OF THE NORTHWEST QUARTER OF SECTION 2, 1144.10 FEET TO **THE POINT OF BEGINNING** OF THIS DESCRIPTION;

THENCE SOUTH 88°43'37" EAST, 124.02 FEET TO A POINT;

THENCE SOUTH 11°56'31" WEST, 204.27 FEET TO A POINT;

THENCE SOUTH 77°05'15" WEST, 123.84 FEET TO A POINT;

THENCE NORTH 09°36'07" EAST, 233.55 FEET TO **THE POINT OF BEGINNING**.

CONTAINING 25,806 SQUARE FEET MORE OR LESS.



2 OF 2

NORTHWEST LAKE CABIN SITE NO. 28
LOCATED IN THE SW 1/4 OF THE NW 1/4
SECTION 2, T.3N, R.10E., W.M.,
SKAMANIA COUNTY, WA

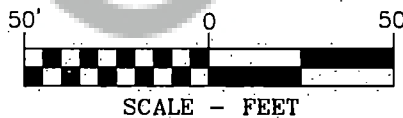
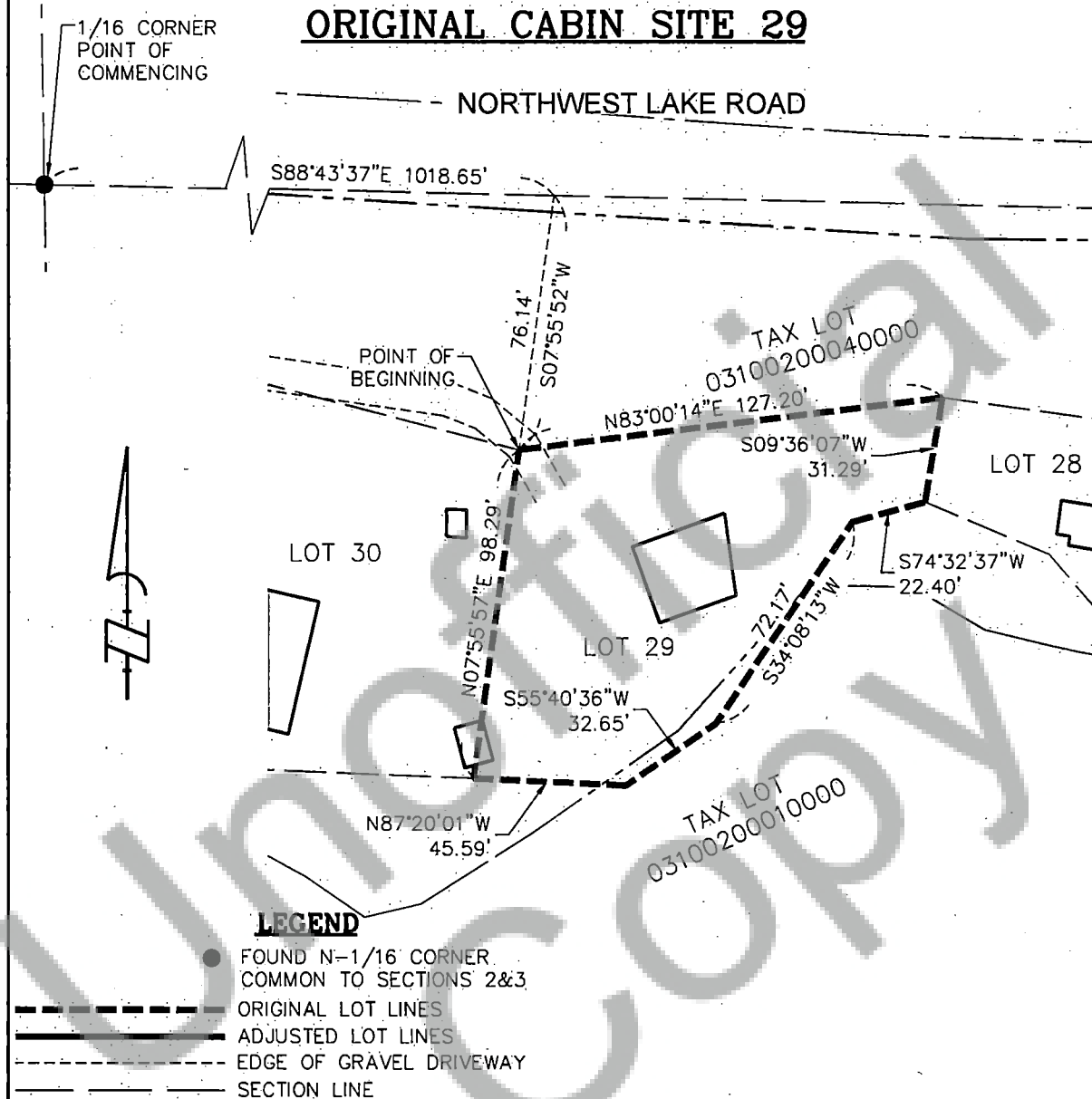


Klein & Associates, Inc.
ENGINEERING • SURVEYING • PLANNING
1411 13th Street • Hood River, OR 97031
TEL: 541-366-3322 • FAX: 541-366-2515

PROJECT:	230318
FILE No:	230418-BLA.DWG
FILE PATH:	
FILENAME:	
LAYOUT:	8.5X11
SURVEYED:	JS
DESIGN:	
DRAFT:	LJS
APPROVE:	LS
DATE:	06/22/23
SHEET:	2 OF 2 SHEETS

EXHIBIT "A"

ORIGINAL CABIN SITE 29



1 OF 2

NORTHWEST LAKE CABIN SITE NO. 29
LOCATED IN THE SW 1/4 OF THE NW 1/4
SECTION 2, T.3N, R.10E., W.M.,
SKAMANIA COUNTY, WA



Klein & Associates, Inc.
ENGINEERING • SURVEYING • PLANNING
1411 13th Street • Hood River, OR 97031
TEL: 541-386-3322 • FAX: 541-386-2515

PROJECT: 230318
FILE No: 230418-BLA.DWG
FILE PATH:
REPAIR:
LAYOUT: 8.5X11
SURVEYED: JS
DESIGN: --
DRAFT: LJS
APPROVE: LS
DATE: 06/22/23
SHEET: 1 OF 2 SHEETS

EXHIBIT "A"
ORIGINAL LEGAL DESCRIPTION

A TRACT OF LAND LOCATED IN A PORTION OF THE SOUTHWEST QUARTER OF THE NORTHWEST QUARTER OF SECTION 2, TOWNSHIP 3 NORTH, RANGE 10 EAST OF THE WILLAMETTE MERIDIAN, SKAMANIA COUNTY, WASHINGTON, MORE PARTICULARLY DESCRIBED AS FOLLOWS:

COMMENCING AT THE NORTHWEST CORNER OF THE SOUTHWEST QUARTER OF THE NORTHWEST QUARTER OF SECTION 2, TOWNSHIP 3 NORTH, RANGE 10 EAST OF THE WILLAMETTE MERIDIAN, SKAMANIA COUNTY, WASHINGTON;

THENCE SOUTH 88°43'37" EAST, ALONG THE NORTH LINE OF SAID SOUTHWEST QUARTER OF THE NORTHWEST QUARTER OF SECTION 2, A DISTANCE OF 1018.65 FEET TO A POINT;

THENCE SOUTH 07°55'52" WEST, A DISTANCE OF 76.14 FEET TO THE NORTHWEST CORNER OF CABIN SITE 29 AS DEPICTED AND SHOWN ON AREA 2B OF THE DAVIS CONSULTING GROUP, INC. MAP PREPARED FOR PACIFIC CORP. AND **THE POINT OF BEGINNING** OF THIS DESCRIPTION;

THENCE NORTH 83°00'14" EAST, 127.20 FEET TO A POINT;

THENCE SOUTH 09°36'07" WEST, 31.29 FEET TO A POINT;

THENCE SOUTH 74°32'37" WEST, 22.40 FEET TO A POINT;

THENCE SOUTH 34°08'13" WEST, 72.17 FEET TO A POINT;

THENCE SOUTH 55°40'36" WEST, 32.65 FEET TO A POINT;

THENCE NORTH 87°20'01" WEST, 45.59 FEET TO A POINT;

THENCE NORTH 07°55'57" EAST, 98.29 FEET TO THE POINT OF BEGINNING.

CONTAINING 9,703 SQUARE FEET MORE OR LESS.



2 OF 2


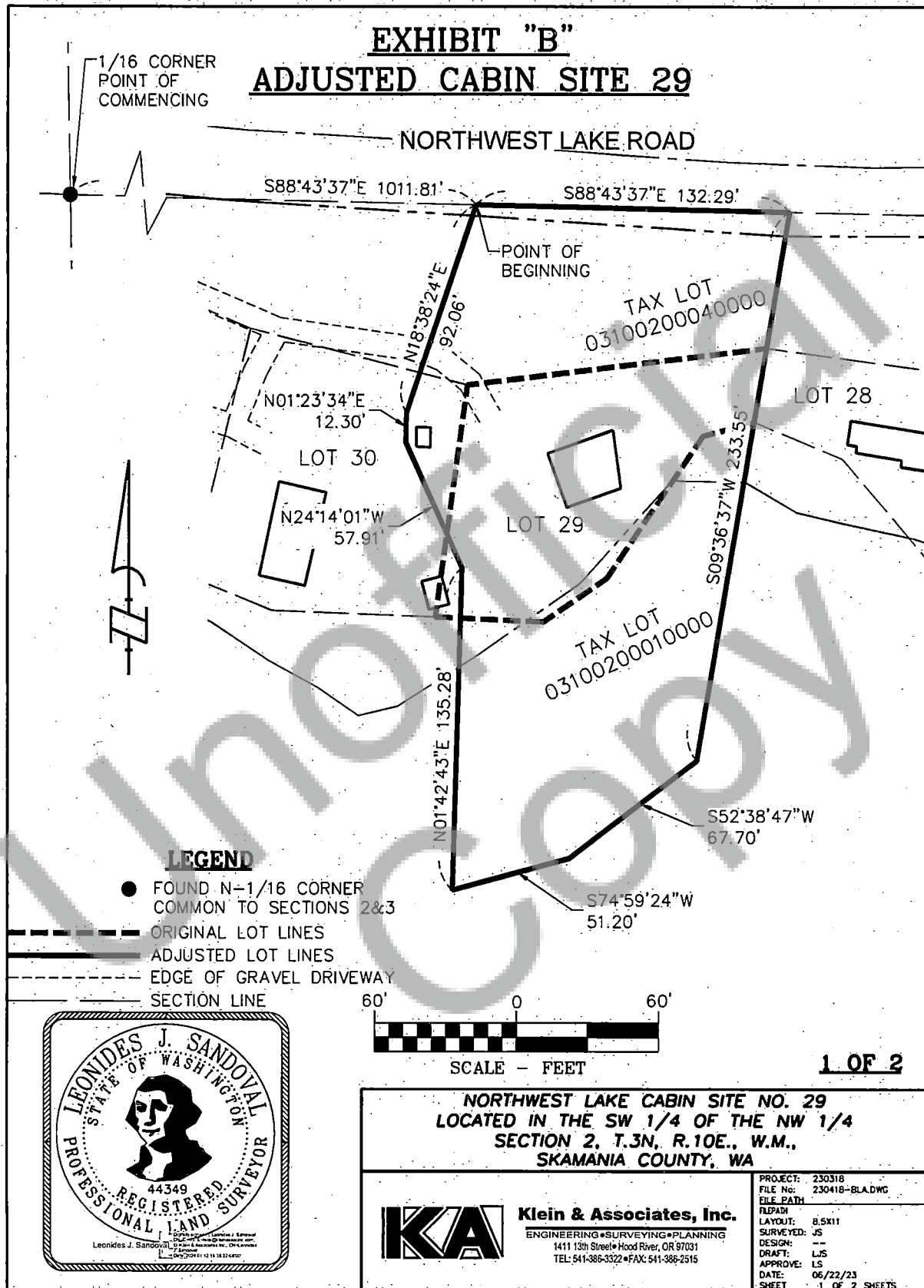
**NORTHWEST LAKE CABIN SITE NO. 29
LOCATED IN THE SW 1/4 OF THE NW 1/4
SECTION 2, T.3N, R.10E., W.M.,
SKAMANIA COUNTY, WA**



Klein & Associates, Inc.
ENGINEERING • SURVEYING • PLANNING
1411 13th Street • Hood River, OR 97031
TEL: 541-386-3322 • FAX: 541-386-2515

PROJECT:	230318
FILE No:	230418-BLADWG
FILE PATH	
REVISION	
LAYOUT:	8.5x11
SURVEYED:	JS
DESIGN:	---
DRAFT:	LS
APPROVE:	LS
DATE:	06/22/23
SHEET	2 OF 2 SHEETS

EXHIBIT "B" **ADJUSTED CABIN SITE 29**



Klein & Associates, Inc.
 ENGINEERING • SURVEYING • PLANNING
 1411 13th Street • Hood River, OR 97031
 TEL: 541-386-3322 • FAX: 541-386-2515

PROJECT: 230318
 FILE No: 230418-BLA.DWG
 FILE PATH:
 LAYOUT: 8.5X11
 SURVEYED: JS
 DESIGN: --
 DRAFT: LJS
 APPROVE: LS
 DATE: 06/22/23
 SHEET: 1 OF 2 SHEETS

EXHIBIT "B"

ADJUSTED LEGAL DESCRIPTION

A TRACT OF LAND LOCATED IN A PORTION OF THE SOUTHWEST QUARTER OF THE NORTHWEST QUARTER OF SECTION 2, TOWNSHIP 3 NORTH, RANGE 10 EAST OF THE WILLAMETTE MERIDIAN, SKAMANIA COUNTY, WASHINGTON, MORE PARTICULARLY DESCRIBED AS FOLLOWS:

COMMENCING AT THE NORTHWEST CORNER OF THE SOUTHWEST QUARTER OF THE NORTHWEST QUARTER OF SECTION 2, TOWNSHIP 3 NORTH, RANGE 10 EAST OF THE WILLAMETTE MERIDIAN, SKAMANIA COUNTY, WASHINGTON;

THENCE SOUTH 88°43'37" EAST, ALONG THE NORTH LINE OF SAID SOUTHWEST QUARTER OF THE NORTHWEST QUARTER OF SECTION 2, A DISTANCE OF 1011.81 FEET TO THE POINT OF BEGINNING OF THIS DESCRIPTION;

THENCE SOUTH 88°43'37" EAST, 132.29 FEET TO A POINT;

THENCE SOUTH 09°36'37" WEST, 233.55 FEET TO A POINT;

THENCE SOUTH 52°38'47" WEST, 67.70 FEET TO A POINT;

THENCE SOUTH 74°59'24" WEST, 51.20 FEET TO A POINT;


THENCE NORTH 01°42'43" EAST, 135.28 FEET TO A POINT;

THENCE NORTH 24°14'01" WEST, 57.91 FEET TO A POINT;

THENCE NORTH 01°23'34" EAST, 12.30 FEET TO A POINT;

THENCE NORTH 18°38'24" EAST, 92.06 FEET TO THE POINT OF BEGINNING.

CONTAINING 32,750 SQUARE FEET, MORE OR LESS.



2 OF 2

NORTHWEST LAKE CABIN SITE NO. 29
LOCATED IN THE SW 1/4 OF THE NW 1/4
SECTION 2, T.3N, R.10E., W.M.,
SKAMANIA COUNTY, WA

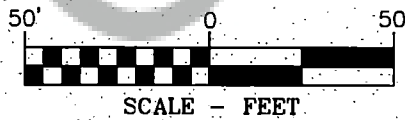
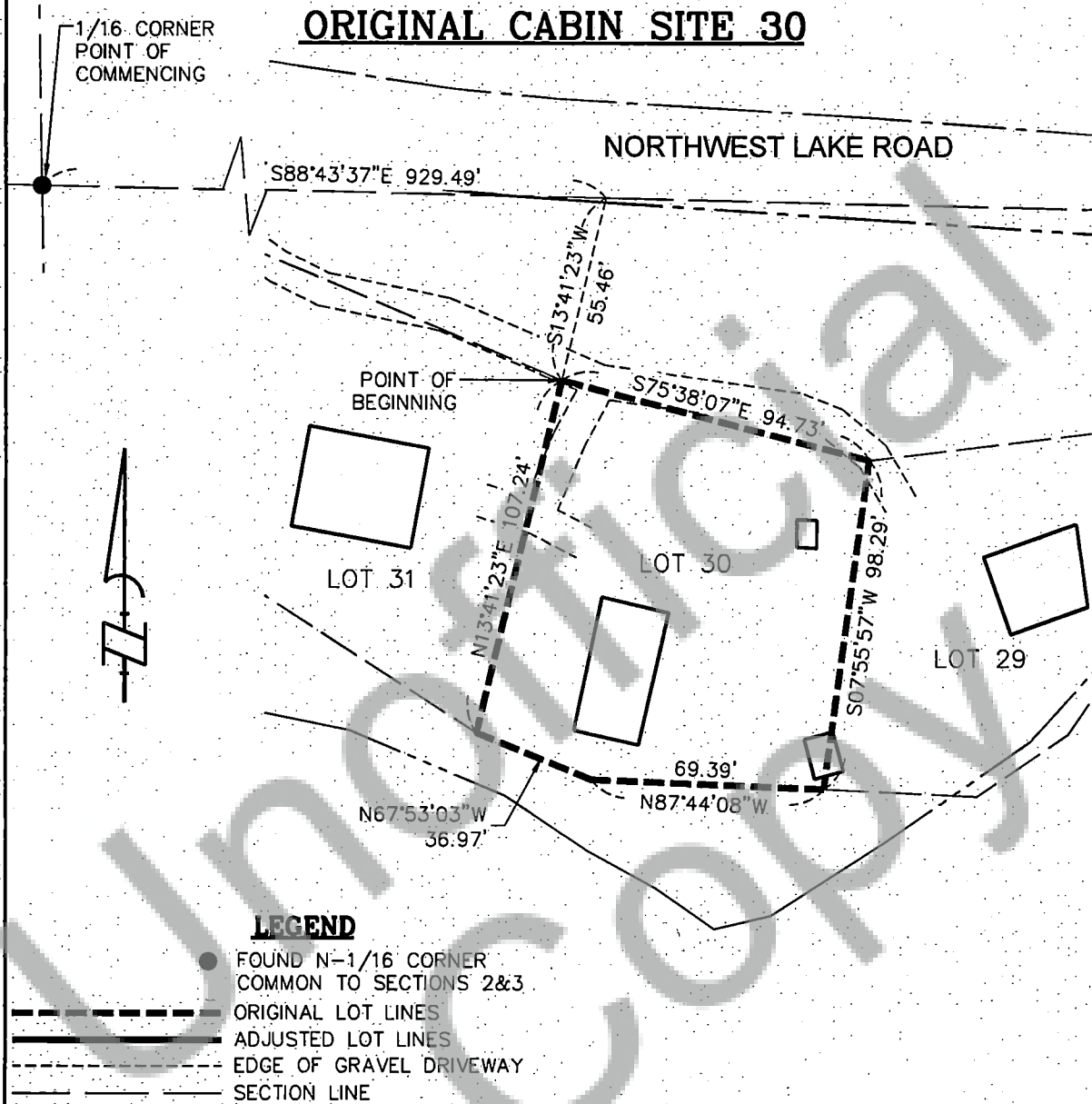


Klein & Associates, Inc.
ENGINEERING • SURVEYING • PLANNING
1411 13th Street • Hood River, OR 97031
TEL: 541-386-3322 • FAX: 541-386-2515


PROJECT:	230318
FILE No:	230418-BLA.DWG
FILE PATH:	
LAYOUT:	8.5X11
SURVEYED:	JS
DESIGN:	--
DRAFT:	LJS
APPROVE:	LS
DATE:	06/22/23
SHEET:	2 OF 2 SHEETS

EXHIBIT "A"

ORIGINAL CABIN SITE 30



1 OF 2



NORTHWEST LAKE CABIN SITE NO. 30
LOCATED IN THE SW 1/4 OF THE NW 1/4
SECTION 2, T.3N, R.10E., W.M.,
SKAMANIA COUNTY, WA



Klein & Associates, Inc.
 ENGINEERING • SURVEYING • PLANNING
 1411 13th Street • Hood River, OR 97031
 TEL: 541-386-3322 • FAX: 541-386-2515

PROJECT: 230318
 FILE No: 230418-BLA.DWG
 FILE PATH:
 ALPAM
 LAYOUT: 8.5X11
 SURVEYED: JS
 DESIGN: ---
 DRAFT: LS
 APPROVE: LS
 DATE: 06/22/23
 SHEET: 1 OF 2 SHEETS

EXHIBIT "A" ORIGINAL LEGAL DESCRIPTION

A TRACT OF LAND LOCATED IN A PORTION OF THE SOUTHWEST QUARTER OF THE NORTHWEST QUARTER OF SECTION 2, TOWNSHIP 3 NORTH, RANGE 10 EAST OF THE WILLAMETTE MERIDIAN, SKAMANIA COUNTY, WASHINGTON, MORE PARTICULARLY DESCRIBED AS FOLLOWS:

COMMENCING AT THE NORTHWEST CORNER OF THE SOUTHWEST QUARTER OF THE NORTHWEST QUARTER OF SECTION 2, TOWNSHIP 3 NORTH, RANGE 10 EAST OF THE WILLAMETTE MERIDIAN, SKAMANIA COUNTY, WASHINGTON;

THENCE SOUTH 88°43'37" EAST, ALONG THE NORTH LINE OF SAID SOUTHWEST QUARTER OF THE NORTHWEST QUARTER OF SECTION 2, A DISTANCE OF 929.49 FEET TO A POINT;

THENCE SOUTH 13°41'23" WEST, A DISTANCE OF 55.46 FEET TO THE NORTHWEST CORNER OF CABIN SITE 30 AS DEPICTED AND SHOWN ON AREA 2B OF THE DAVIS CONSULTING GROUP, INC. MAP PREPARED FOR PACIFIC CORP. AND **THE POINT OF BEGINNING** OF THIS DESCRIPTION;

THENCE SOUTH 75°38'07" EAST, 94.73 FEET TO A POINT;


THENCE SOUTH 07°55'57" WEST, 98.29 FEET TO A POINT;

THENCE NORTH 87°44'08" WEST, 69.39 FEET TO A POINT;

THENCE NORTH 67°53'03" WEST, 36.97 FEET TO A POINT;

THENCE NORTH 13°41'23" EAST, 107.24 FEET TO THE **POINT OF BEGINNING**.

CONTAINING 10,669 SQUARE FEET MORE OR LESS.



2 OF 2

**NORTHWEST LAKE CABIN SITE NO. 30
LOCATED IN THE SW 1/4 OF THE NW 1/4
SECTION 2, T.3N, R.10E., W.M.,
SKAMANIA COUNTY, WA**



Klein & Associates, Inc.
ENGINEERING • SURVEYING • PLANNING
1411 13th Street • Hood River, OR 97031
TEL: 541-386-3322 • FAX: 541-386-2515

PROJECT:	230318
FILE No:	230418-BLA.DWG
FILE PATH:	
FLIP/AN:	
LAYOUT:	8.5x11
SURVEYED:	JS
DESIGN:	---
DRAFT:	LS
APPROVE:	LS
DATE:	06/22/23
SHEET:	2 OF 2 SHEETS

EXHIBIT "B" **ADJUSTED CABIN SITE 30**

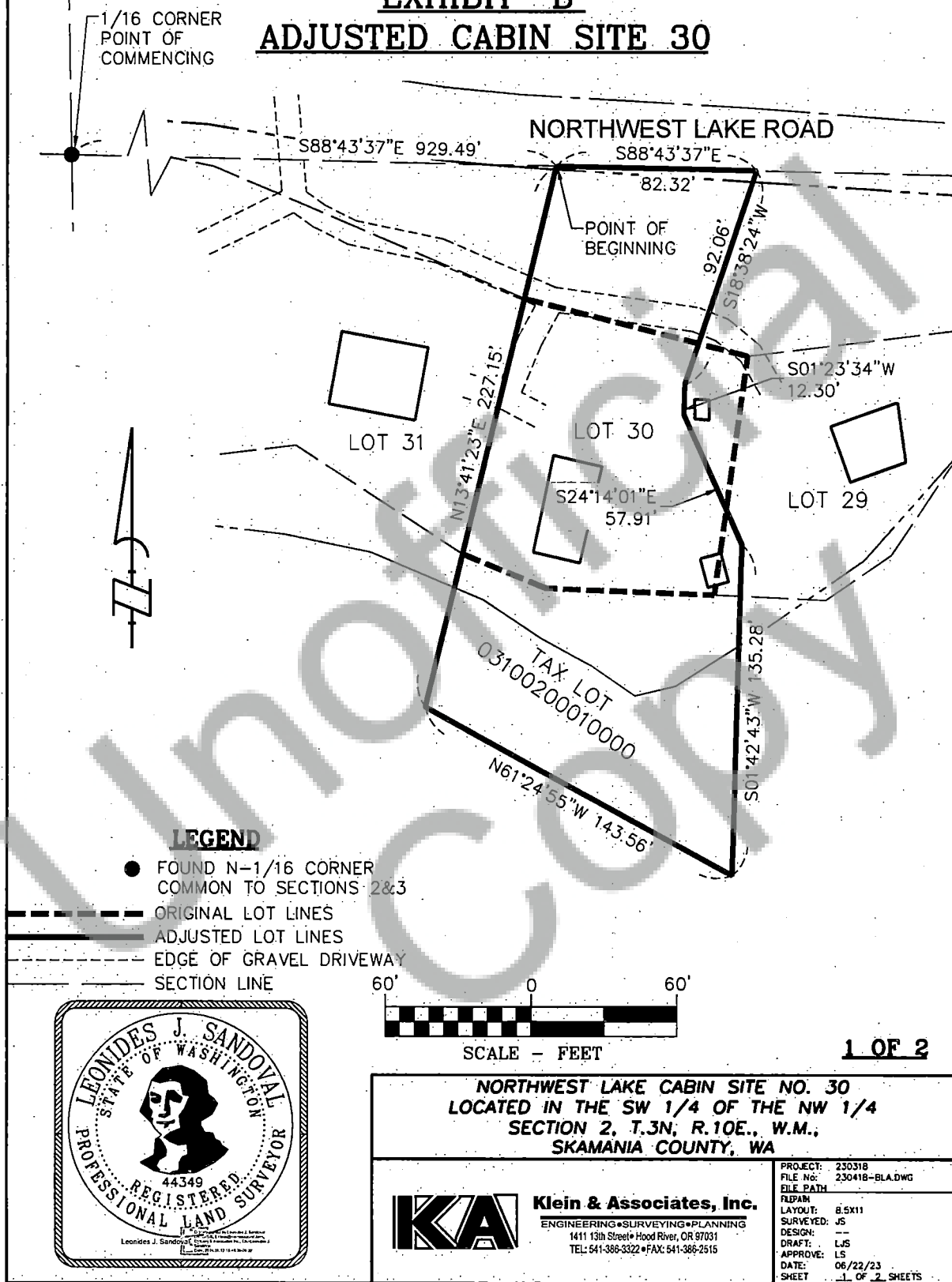


EXHIBIT "B" ADJUSTED LEGAL DESCRIPTION

A TRACT OF LAND LOCATED IN A PORTION OF THE SOUTHWEST QUARTER OF THE NORTHWEST QUARTER OF SECTION 2, TOWNSHIP 3 NORTH, RANGE 10 EAST OF THE WILLAMETTE MERIDIAN, SKAMANIA COUNTY, WASHINGTON, MORE PARTICULARLY DESCRIBED AS FOLLOWS:

COMMENCING AT THE NORTHWEST CORNER OF THE SOUTHWEST QUARTER OF THE NORTHWEST QUARTER OF SECTION 2, TOWNSHIP 3 NORTH, RANGE 10 EAST OF THE WILLAMETTE MERIDIAN, SKAMANIA COUNTY, WASHINGTON;

THENCE SOUTH 88°43'37" EAST, ALONG THE NORTH LINE OF SAID SOUTHWEST QUARTER OF THE NORTHWEST QUARTER OF SECTION 2, A DISTANCE OF 929.49 FEET TO THE POINT OF BEGINNING OF THIS DESCRIPTION;

THENCE SOUTH 88°43'37" EAST, 82.32 FEET TO A POINT;

THENCE SOUTH 18°38'24" WEST, 92.06 FEET TO A POINT;

THENCE SOUTH 1°23'34" WEST, 12.30 FEET TO A POINT;

THENCE SOUTH 24°14'01" EAST, 57.91 FEET TO A POINT;

THENCE SOUTH 1°42'43" WEST, 135.28 FEET TO A POINT;

THENCE NORTH 61°24'55" WEST, 143.56 FEET TO A POINT;

THENCE NORTH 13°41'23" EAST, 227.15 FEET TO THE POINT OF BEGINNING.

CONTAINING 25,369 SQUARE FEET, MORE OR LESS



2 OF 2

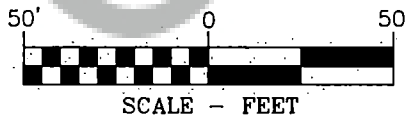

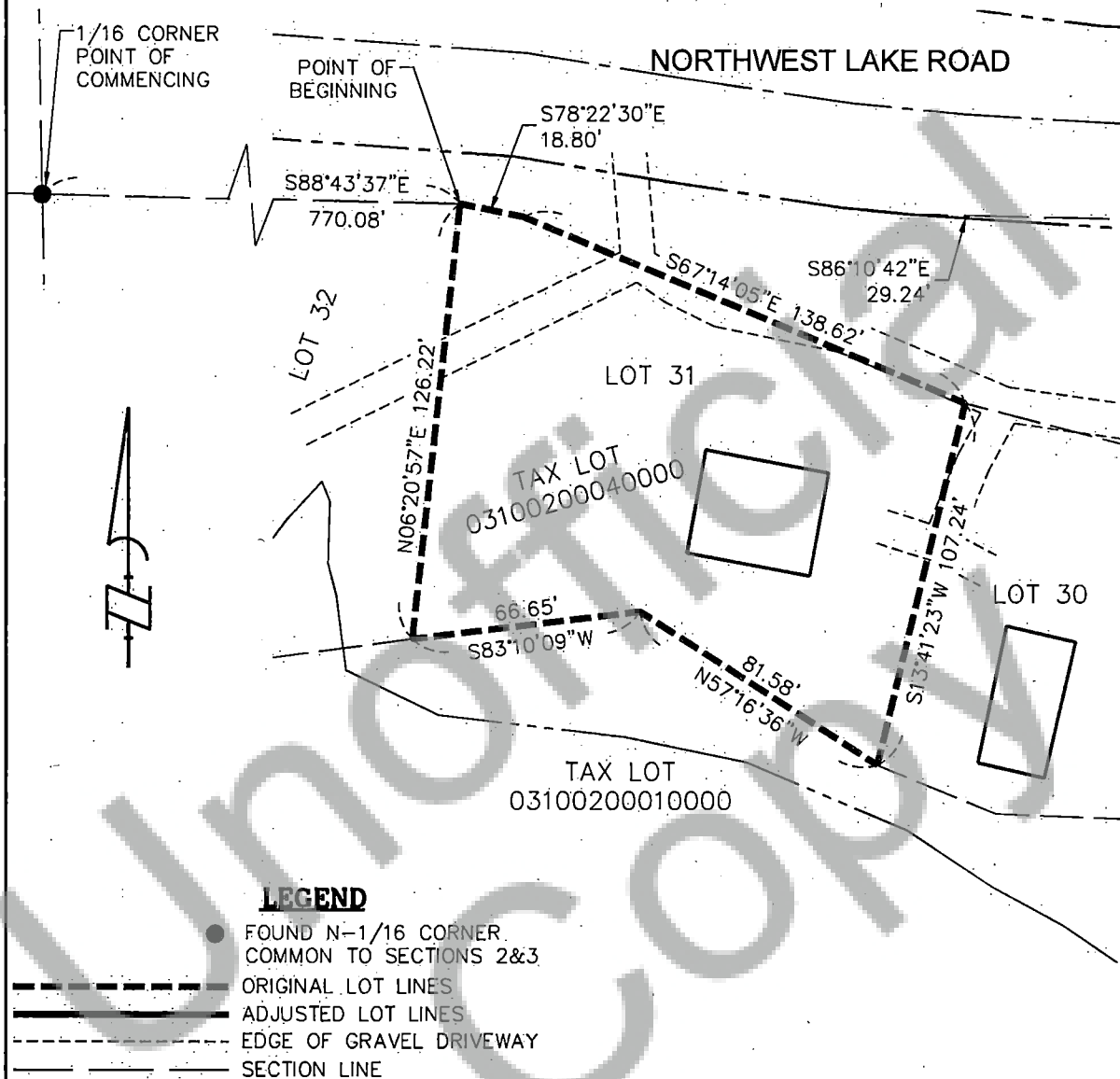
**NORTHWEST LAKE CABIN SITE NO. 30
LOCATED IN THE SW 1/4 OF THE NW 1/4
SECTION 2, T.3N., R.10E., W.M.,
SKAMANIA COUNTY, WA**



Klein & Associates, Inc.
ENGINEERING • SURVEYING • PLANNING
1411 13th Street • Hood River, OR 97031
TEL: 541-386-3322 • FAX: 541-386-2515

PROJECT:	230318
FILE No:	230418-BLA.DWG
FILE PATH:	
PLANNING:	
LAYOUT:	8.5X11
SURVEYED:	JS
DESIGN:	--
DRAFT:	LS
APPROVE:	LS
DATE:	06/22/23
SHEET:	2 OF 2 SHEETS

EXHIBIT "A" **ORIGINAL CABIN SITE 31**



1 OF 2

NORTHWEST LAKE CABIN SITE NO. 31
LOCATED IN THE SW 1/4 OF THE NW 1/4
SECTION 2, T.3N, R.10E., W.M.,
SKAMANIA COUNTY, WA



Klein & Associates, Inc.
 ENGINEERING • SURVEYING • PLANNING
 1411 13th Street • Hood River, OR 97031
 TEL: 541-386-3322 • FAX: 541-386-2515

PROJECT: 230318
 FILE No: 230418-BLADWG
 FILE PATH:
 FLIPAIR
 LAYOUT: 8.5X11
 SURVEYED: JS
 DESIGN: —
 DRAFT: LS
 APPROVE: LS
 DATE: 06/22/23
 SHEET: 1 OF 2 SHEETS

EXHIBIT "A" ORIGINAL LEGAL DESCRIPTION

A TRACT OF LAND LOCATED IN A PORTION OF THE SOUTHWEST QUARTER OF THE NORTHWEST QUARTER OF SECTION 2, TOWNSHIP 3 NORTH, RANGE 10 EAST OF THE WILLAMETTE MERIDIAN, SKAMANIA COUNTY, WASHINGTON, MORE PARTICULARLY DESCRIBED AS FOLLOWS:

COMMENCING AT THE NORTHWEST CORNER OF THE SOUTHWEST QUARTER OF THE NORTHWEST QUARTER OF SECTION 2, TOWNSHIP 3 NORTH, RANGE 10 EAST OF THE WILLAMETTE MERIDIAN, SKAMANIA COUNTY, WASHINGTON;

THENCE SOUTH 88°43'37" EAST, ALONG THE NORTH LINE OF SAID SOUTHWEST QUARTER OF THE NORTHWEST QUARTER OF SECTION 2, 770.08 FEET TO THE NORTHWEST CORNER OF CABIN SITE 31 AS DEPICTED AND SHOWN ON AREA 2B OF THE DAVIS CONSULTING GROUP, INC. MAP PREPARED FOR PACIFIC CORP. AND **THE POINT OF BEGINNING** OF THIS DESCRIPTION;

THENCE SOUTH 78°22'30" EAST, 18.80 FEET TO A POINT;

THENCE SOUTH 67°14'05" EAST, 138.62 FEET TO A POINT;


THENCE SOUTH 13°41'23" WEST, 107.24 FEET TO A POINT;

THENCE NORTH 57°16'36" WEST, 81.58 FEET TO A POINT;

THENCE SOUTH 83°10'09" WEST, 66.65 FEET TO A POINT;

THENCE NORTH 06°20'57" EAST, 126.22 FEET TO THE **POINT OF BEGINNING**.

CONTAINING 15,576 SQUARE FEET MORE OR LESS.



2 OF 2

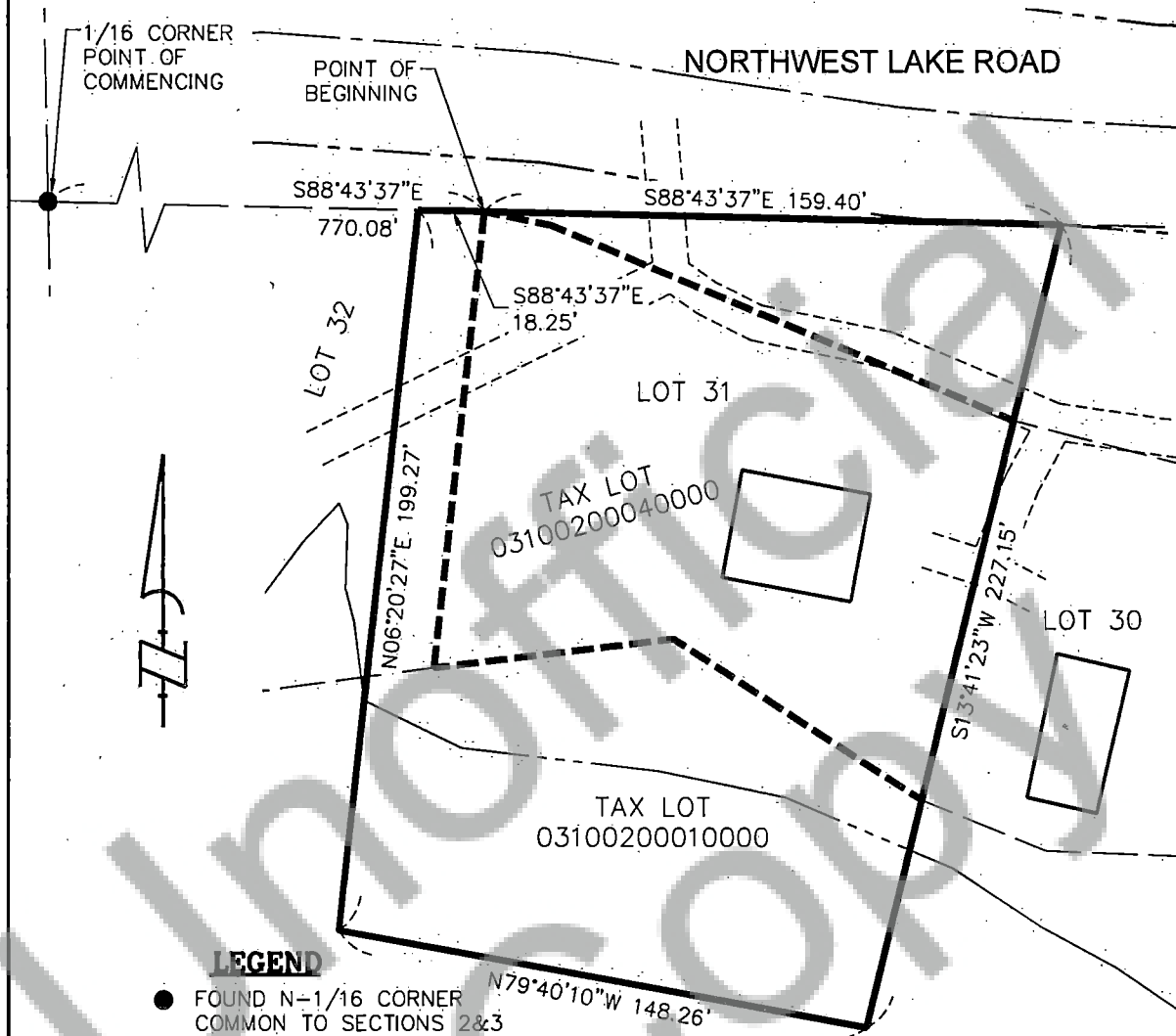
**NORTHWEST LAKE CABIN SITE NO. 31
LOCATED IN THE SW 1/4 OF THE NW 1/4
SECTION 2, T.3N, R.10E., W.M.,
SKAMANIA COUNTY, WA**



Klein & Associates, Inc.
ENGINEERING • SURVEYING • PLANNING
1411 13th Street • Hood River, OR 97031
TEL: 541-386-3322 • FAX: 541-388-2515


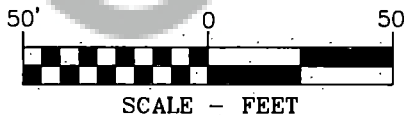
PROJECT:	230318
FILE No:	230418-BLA.DWG
FILE PATH:	
REVISION:	
LAYOUT:	8.5X11
SURVEYED:	JS
DESIGN:	---
DRAFT:	LJS
APPROVE:	LS
DATE:	06/22/23
SHEET:	2 OF 2 SHEETS

EXHIBIT "B" **ADJUSTED CABIN SITE 31**



LEGEND

- FOUND N-1/16 CORNER COMMON TO SECTIONS 2&3
- ORIGINAL LOT LINES
- ADJUSTED LOT LINES
- · - · - EDGE OF GRAVEL DRIVEWAY
- SECTION LINE



1 OF 2

NORTHWEST LAKE CABIN SITE NO. 31
LOCATED IN THE SW 1/4 OF THE NW 1/4
SECTION 2, T.3N, R.10E., W.M.,
SKAMANIA COUNTY, WA



Klein & Associates, Inc.
 ENGINEERING • SURVEYING • PLANNING
 1411 13th Street • Hood River, OR 97031
 TEL: 541-386-3322 • FAX: 541-386-2515

PROJECT: 230318
 FILE No: 230418-BLA.DWG
 FILE PATH:
 TLEPAD
 LAYOUT: 8.5X11
 SURVEYED: JS
 DESIGN: --
 DRAFT: LS
 APPROVE: LS
 DATE: 06/22/23
 SHEET: 1 OF 2 SHEETS

EXHIBIT "B"

ADJUSTED LEGAL DESCRIPTION

A TRACT OF LAND LOCATED IN A PORTION OF THE SOUTHWEST QUARTER OF THE NORTHWEST QUARTER OF SECTION 2, TOWNSHIP 3 NORTH, RANGE 10 EAST OF THE WILLAMETTE MERIDIAN, SKAMANIA COUNTY, WASHINGTON, MORE PARTICULARLY DESCRIBED AS FOLLOWS:

COMMENCING AT THE NORTHWEST CORNER OF THE SOUTHWEST QUARTER OF THE NORTHWEST QUARTER OF SECTION 2, TOWNSHIP 3 NORTH, RANGE 10 EAST OF THE WILLAMETTE MERIDIAN, SKAMANIA COUNTY, WASHINGTON;

THENCE SOUTH 88°43'37" EAST, ALONG THE NORTH LINE OF SAID SOUTHWEST QUARTER OF THE NORTHWEST QUARTER OF SECTION 2, 770.08 FEET TO THE NORTHWEST CORNER OF CABIN SITE 31 AS DEPICTED AND SHOWN ON AREA 2B OF THE DAVIS CONSULTING GROUP, INC. MAP PREPARED FOR PACIFIC CORP. AND **THE POINT OF BEGINNING** OF THIS DESCRIPTION;

THENCE SOUTH 88°43'37" EAST, ALONG THE NORTH LINE OF SAID SOUTHWEST QUARTER OF THE NORTHWEST QUARTER OF SECTION 2, 159.40 FEET TO A POINT;


THENCE SOUTH 13°41'23" WEST, 227.15 FEET TO A POINT;

THENCE NORTH 79°40'10" WEST, 148.26 FEET TO A POINT;

THENCE SOUTH 06°20'27" EAST, 199.27 FEET TO A POINT ON THE NORTH LINE OF SAID SOUTHWEST QUARTER OF THE NORTHWEST QUARTER OF SECTION 2;

THENCE SOUTH 88°43'37" EAST, ALONG THE NORTH LINE OF SAID SOUTHWEST QUARTER OF THE NORTHWEST QUARTER OF SECTION 2, 18.25 FEET TO **THE POINT OF BEGINNING**.

CONTAINING 34,441 SQUARE FEET MORE OR LESS.



2 OF 2

NORTHWEST LAKE CABIN SITE NO. 31
LOCATED IN THE SW 1/4 OF THE NW 1/4
SECTION 2, T.3N, R.10E., W.M.,
SKAMANIA COUNTY, WA

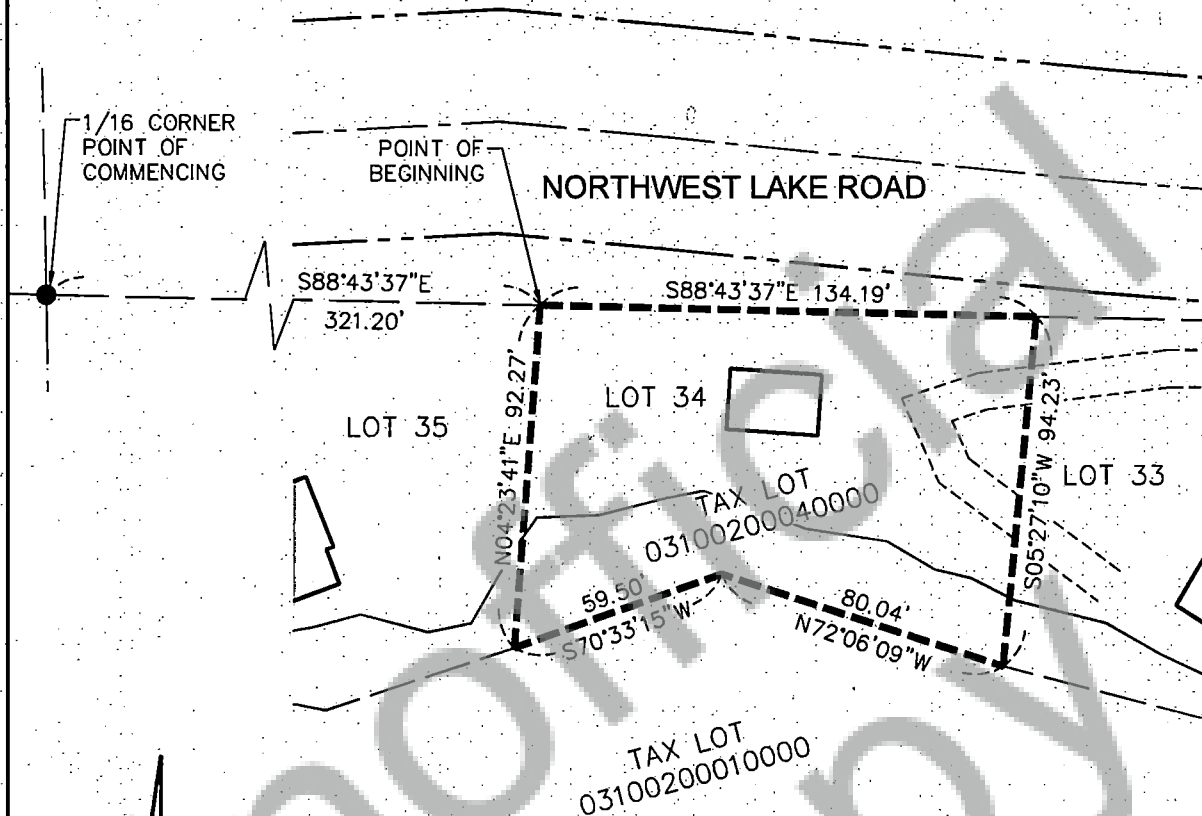


Klein & Associates, Inc.
ENGINEERING • SURVEYING • PLANNING
1411 13th Street • Hood River, OR 97031
TEL: 541-386-3322 • FAX: 541-386-2515

PROJECT:	230318
FILE No:	230418-BLA.DWG
FILE PATH:	
LAYOUT:	8.5X11
SURVEYED:	JS
DESIGN:	--
DRAFT:	LJS
APPROVE:	LS
DATE:	06/22/23
SHEET:	2 OF 2 SHEETS

EXHIBIT "A"

ORIGINAL CABIN SITE 34




LEGEND

- FOUND N-1/16 CORNER COMMON TO SECTIONS 2&3
- ORIGINAL LOT LINES
- ADJUSTED LOT LINES
- - - EDGE OF GRAVEL DRIVEWAY
- SECTION LINE



SCALE - FEET

1 OF 2



NORTHWEST LAKE CABIN SITE NO. 34
LOCATED IN THE SW 1/4 OF THE NW 1/4
SECTION 2, T.3N, R.10E., W.M.,
SKAMANIA COUNTY, WA



Klein & Associates, Inc.
 ENGINEERING • SURVEYING • PLANNING
 1411 13th Street • Hood River, OR 97031
 TEL: 541-386-3322 • FAX: 541-386-2515

PROJECT:	230318
FILE NO:	230418-BLA.DWG
FILE PATH:	
REPAIR:	
LAYOUT:	8.5X11
SURVEYED:	JS
DESIGN:	---
DRAFT:	LJS
APPROVE:	LS
DATE:	06/22/23
SHEET:	1 OF 2 SHEETS

EXHIBIT "A"
ORIGINAL LEGAL DESCRIPTION

A TRACT OF LAND LOCATED IN A PORTION OF THE SOUTHWEST QUARTER OF THE NORTHWEST QUARTER OF SECTION 2, TOWNSHIP 3 NORTH, RANGE 10 EAST OF THE WILLAMETTE MERIDIAN, SKAMANIA COUNTY, WASHINGTON, MORE PARTICULARLY DESCRIBED AS FOLLOWS:

COMMENCING AT THE NORTHWEST CORNER OF THE SOUTHWEST QUARTER OF THE NORTHWEST QUARTER OF SECTION 2, TOWNSHIP 3 NORTH, RANGE 10 EAST OF THE WILLAMETTE MERIDIAN, SKAMANIA COUNTY, WASHINGTON;

THENCE SOUTH 88°43'37" EAST, ALONG THE NORTH LINE OF SAID SOUTHWEST QUARTER OF THE NORTHWEST QUARTER OF SECTION 2, 321.20 FEET TO THE NORTHWEST CORNER OF CABIN SITE 34 AS DEPICTED AND SHOWN ON AREA 2B OF THE DAVIS CONSULTING GROUP, INC. MAP PREPARED FOR PACIFIC CORP. AND **THE POINT OF BEGINNING** OF THIS DESCRIPTION;

THENCE SOUTH 88°43'37" EAST, ALONG THE NORTH LINE OF SAID SOUTHWEST QUARTER OF THE NORTHWEST QUARTER OF SECTION 2, 134.19 FEET TO A POINT;

THENCE SOUTH 05°27'10" WEST, 94.23 FEET TO A POINT;

THENCE NORTH 72°06'09" WEST, 80.04 FEET TO A POINT;

THENCE SOUTH 70°33'15" WEST, 59.50 FEET TO A POINT;

THENCE NORTH 04°23'41" EAST, 92.27 FEET TO **THE POINT OF BEGINNING**.

CONTAINING 10,963 SQUARE FEET MORE OR LESS.



2 OF 2


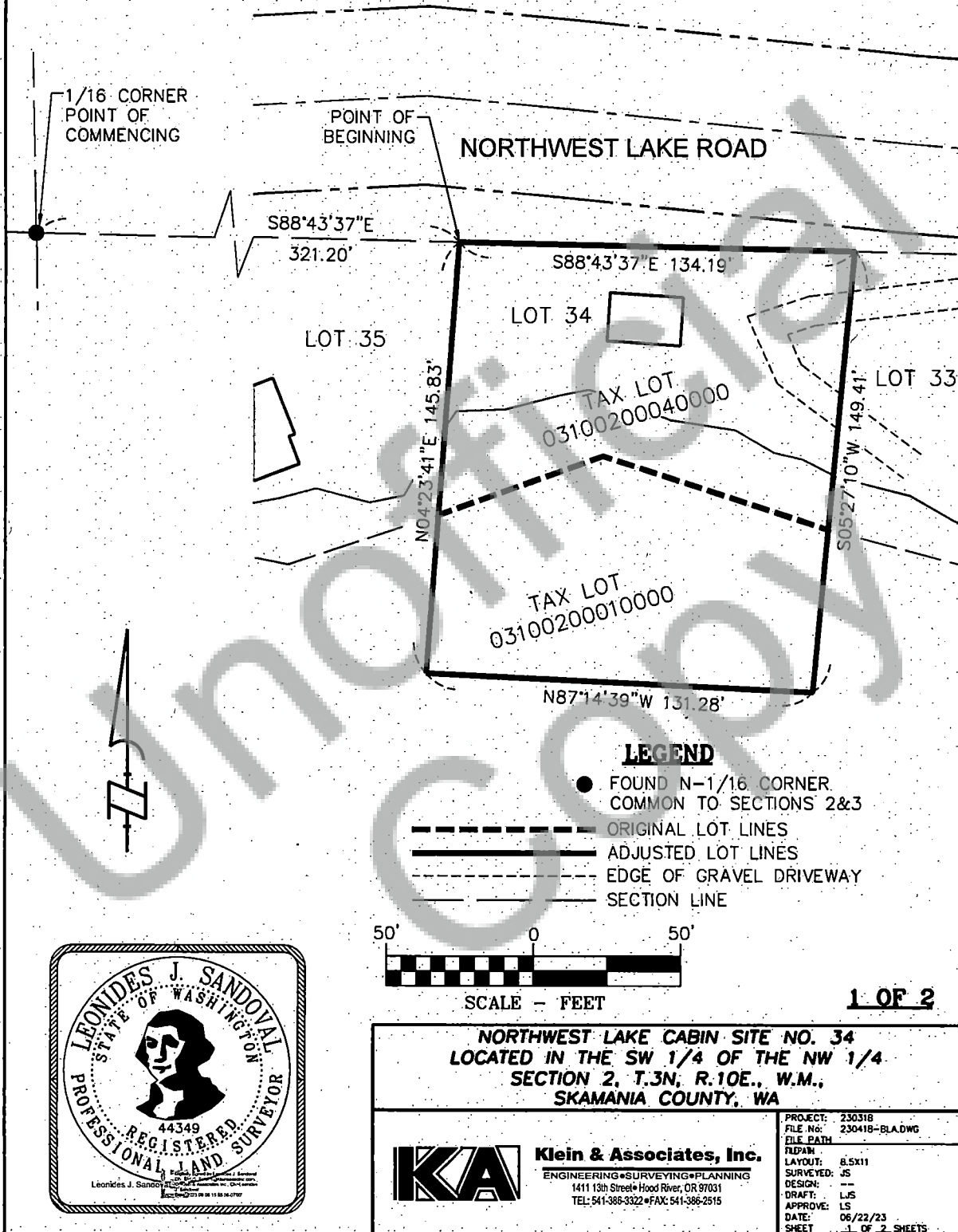
NORTHWEST LAKE CABIN SITE NO. 34
LOCATED IN THE SW 1/4 OF THE NW 1/4
SECTION 2, T.3N, R.10E., W.M.,
SKAMANIA COUNTY, WA



Klein & Associates, Inc.
ENGINEERING • SURVEYING • PLANNING
1411 13th Street • Hood River, OR 97031
TEL: 541-386-3322 • FAX: 541-386-2515

PROJECT:	230318
FILE No:	230418-BLA.DWG
FILE PATH:	
PLANNING:	
LAYOUT:	8.5X11
SURVEYED:	JS
DESIGN:	—
DRAFT:	LS
APPROVE:	LS
DATE:	06/22/23
SHEET:	2 OF 2 SHEETS

EXHIBIT "B" **ADJUSTED CABIN SITE 34**



NORTHWEST LAKE CABIN SITE NO. 34
LOCATED IN THE SW 1/4 OF THE NW 1/4
SECTION 2, T.3N, R.10E., W.M.,
SKAMANIA COUNTY, WA



Klein & Associates, Inc.
 ENGINEERING • SURVEYING • PLANNING
 1411 13th Street • Hood River, OR 97031
 TEL: 541-386-3322 • FAX: 541-386-2515

PROJECT: 230318
 FILE No: 230418-BLADWG
 FILE PATH
 RUPAM
 LAYOUT: 8.5x11
 SURVEYED: JS
 DESIGN: ---
 DRAFT: LS
 APPROVE: LS
 DATE: 06/22/23
 SHEET: 1 OF 2 SHEETS

EXHIBIT "B"

ADJUSTED LEGAL DESCRIPTION

A TRACT OF LAND LOCATED IN A PORTION OF THE SOUTHWEST QUARTER OF THE NORTHWEST QUARTER OF SECTION 2, TOWNSHIP 3 NORTH, RANGE 10 EAST OF THE WILLAMETTE MERIDIAN, SKAMANIA COUNTY, WASHINGTON, MORE PARTICULARLY DESCRIBED AS FOLLOWS:

COMMENCING AT THE NORTHWEST CORNER OF THE SOUTHWEST QUARTER OF THE NORTHWEST QUARTER OF SECTION 2, TOWNSHIP 3 NORTH, RANGE 10 EAST OF THE WILLAMETTE MERIDIAN, SKAMANIA COUNTY, WASHINGTON;

THENCE SOUTH 88°43'37" EAST, ALONG THE NORTH LINE OF SAID SOUTHWEST QUARTER OF THE NORTHWEST QUARTER OF SECTION 2, 321.20 FEET TO THE NORTHWEST CORNER OF CABIN SITE 34 AS DEPICTED AND SHOWN ON AREA 2B OF THE DAVIS CONSULTING GROUP, INC. MAP PREPARED FOR PACIFIC CORP. AND **THE POINT OF BEGINNING** OF THIS DESCRIPTION;

THENCE SOUTH 88°43'37" EAST, ALONG THE NORTH LINE OF SAID SOUTHWEST QUARTER OF THE NORTHWEST QUARTER OF SECTION 2, 134.19 FEET TO A POINT;

THENCE SOUTH 05°27'10" WEST, 149.41 FEET TO A POINT;

THENCE NORTH 87°14'39" WEST, 131.28 FEET TO A POINT;

THENCE NORTH 04°23'41" EAST, 145.83 FEET TO **THE POINT OF BEGINNING**.

CONTAINING 19,566 SQUARE FEET MORE OR LESS.



2 OF 2

**NORTHWEST LAKE CABIN SITE NO. 34
LOCATED IN THE SW 1/4 OF THE NW 1/4
SECTION 2, T.3N. R.10E., W.M.,
SKAMANIA COUNTY, WA**



Klein & Associates, Inc.
ENGINEERING • SURVEYING • PLANNING
1411 13th Street • Hood River, OR 97031
TEL: 541-386-3322 • FAX: 541-386-2515

PROJECT:	230318
FILE No:	230418-BLA.DWG
FILE PATH:	
FLIP/PA:	
LAYOUT:	8.5X11
SURVEYED:	JS
DESIGN:	---
DRAFT:	LS
APPROVE:	LS
DATE:	06/22/23
SHEET:	2 OF 2 SHEETS

EXHIBIT "A" **ORIGINAL CABIN SITE 35**

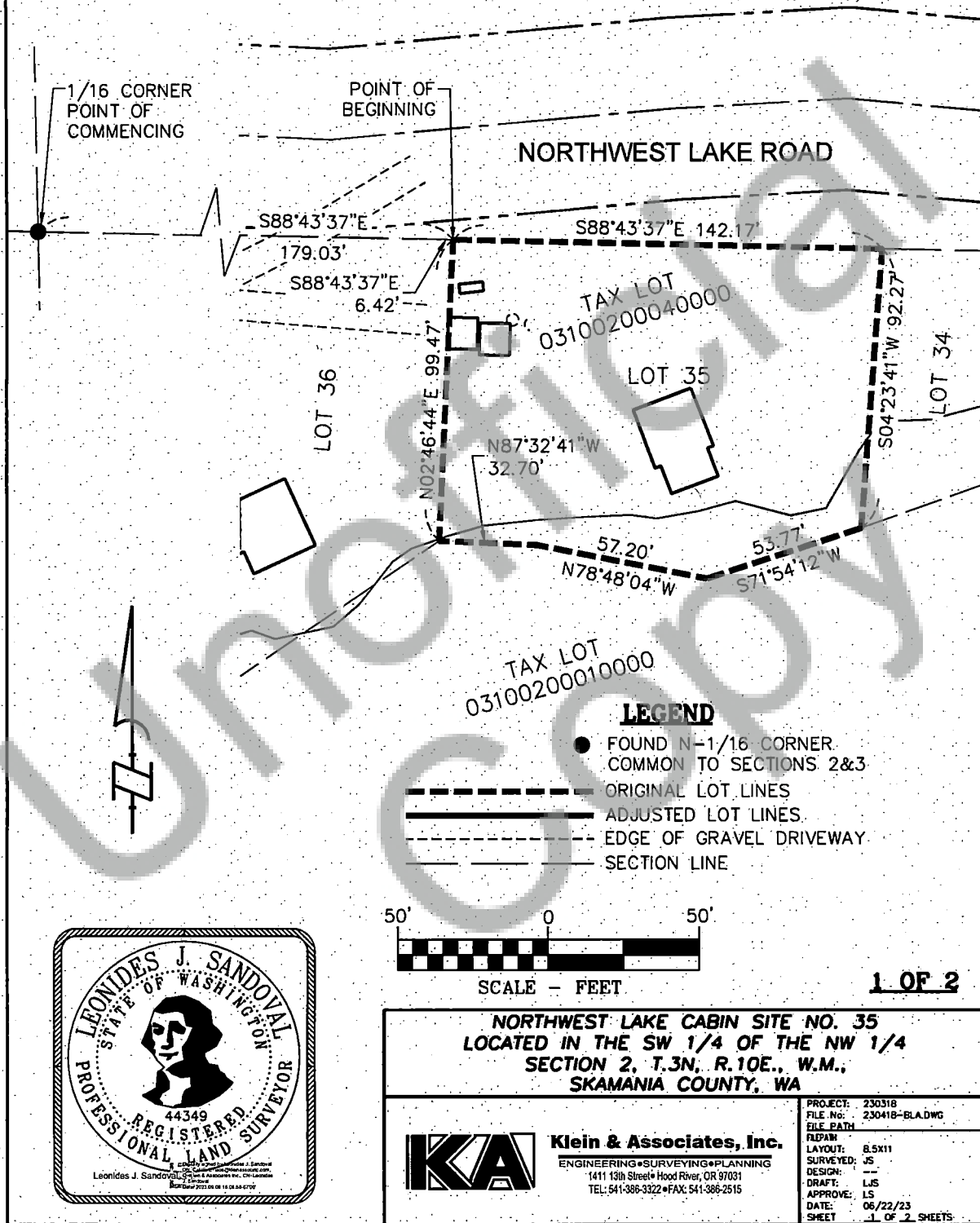


EXHIBIT "A"

ORIGINAL LEGAL DESCRIPTION

A TRACT OF LAND LOCATED IN A PORTION OF THE SOUTHWEST QUARTER OF THE NORTHWEST QUARTER OF SECTION 2, TOWNSHIP 3 NORTH, RANGE 10 EAST OF THE WILLAMETTE MERIDIAN, SKAMANIA COUNTY, WASHINGTON, MORE PARTICULARLY DESCRIBED AS FOLLOWS:

COMMENCING AT THE NORTHWEST CORNER OF THE SOUTHWEST QUARTER OF THE NORTHWEST QUARTER OF SECTION 2, TOWNSHIP 3 NORTH, RANGE 10 EAST OF THE WILLAMETTE MERIDIAN, SKAMANIA COUNTY, WASHINGTON;

THENCE SOUTH 88°43'37" EAST, ALONG THE NORTH LINE OF SAID SOUTHWEST QUARTER OF THE NORTHWEST QUARTER OF SECTION 2, 179.03 FEET TO THE NORTHWEST CORNER OF CABIN SITE 35 AS DEPICTED AND SHOWN ON AREA 2B OF THE DAVIS CONSULTING GROUP, INC. MAP PREPARED FOR PACIFIC CORP. AND **THE POINT OF BEGINNING** OF THIS DESCRIPTION;

THENCE SOUTH 88°43'37" EAST, ALONG THE NORTH LINE OF SAID SOUTHWEST QUARTER OF THE NORTHWEST QUARTER OF SECTION 2, 142.17 FEET TO A POINT;

THENCE SOUTH 04°23'41" WEST, 92.27 FEET TO A POINT;


THENCE SOUTH 71°54'12" WEST, 53.77 FEET TO A POINT;

THENCE NORTH 78°48'04" WEST, 57.20 FEET TO A POINT;

THENCE NORTH 87°32'41" WEST, 32.70 FEET TO A POINT;

THENCE NORTH 02°46'44" EAST, 99.47 FEET TO **THE POINT OF BEGINNING**.

CONTAINING 14,407 SQUARE FEET MORE OR LESS.



2 OF 2

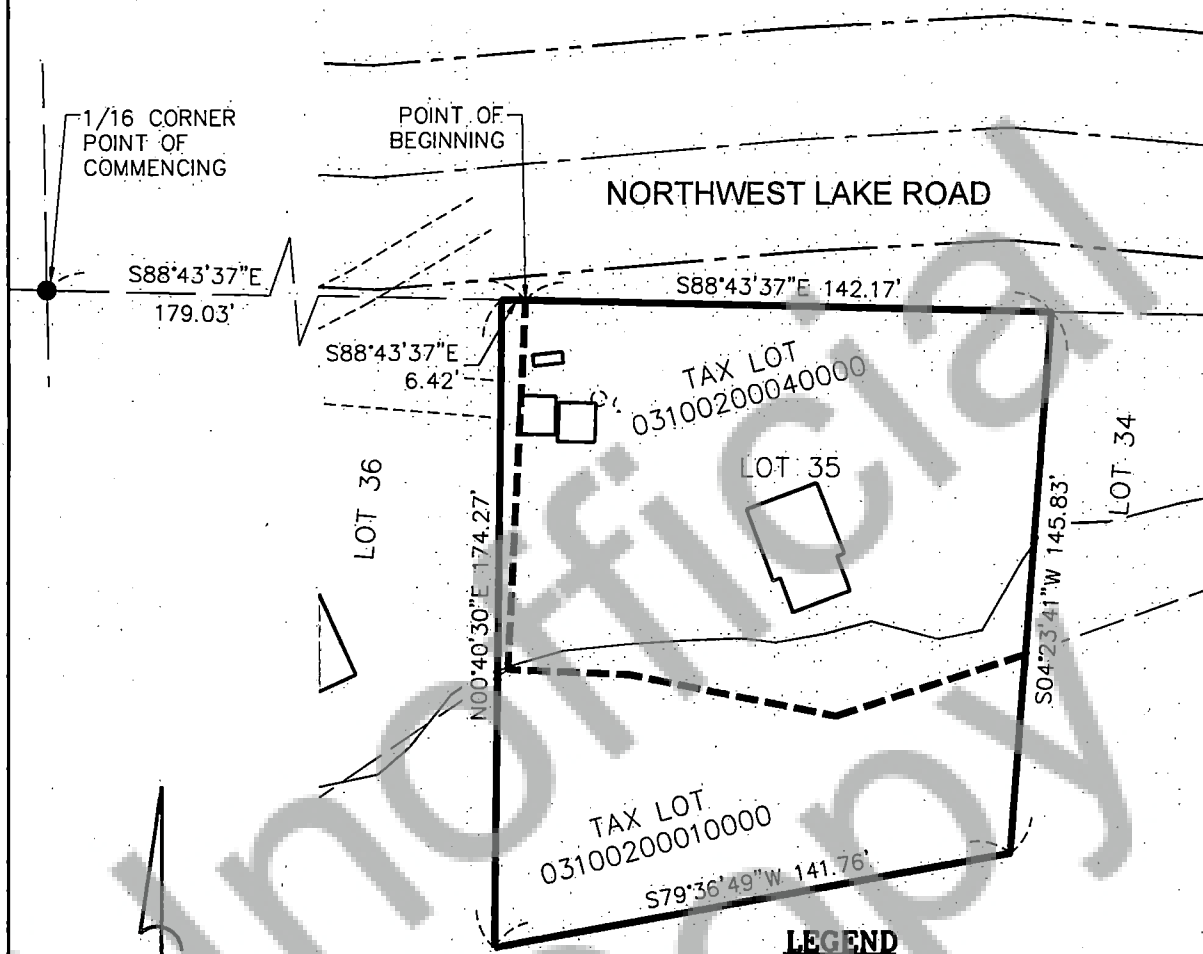
**NORTHWEST LAKE CABIN SITE NO. 35
LOCATED IN THE SW 1/4 OF THE NW 1/4
SECTION 2, T.3N, R.10E., W.M.,
SKAMANIA COUNTY, WA**



Klein & Associates, Inc.
ENGINEERING • SURVEYING • PLANNING
1411 13th Street • Hood River, OR 97031
TEL: 541-386-3322 • FAX: 541-386-2515

PROJECT:	230318
FILE No:	230418-BLA.DWG
FILE PATH:	
PLP/PAH:	
LAYOUT:	8.5X11
SURVEYED:	JS
DESIGN:	—
DRAFT:	LS
APPROVE:	LS
DATE:	06/22/23
SHEET:	2 OF 2 SHEETS

EXHIBIT "B" **ADJUSTED CABIN SITE 35**




LEGEND

- FOUND N-1/16 CORNER COMMON TO SECTIONS 2&3
- ORIGINAL LOT LINES
- ADJUSTED LOT LINES
- - - EDGE OF GRAVEL DRIVEWAY
- SECTION LINE



SCALE - FEET

1 OF 2



NORTHWEST LAKE CABIN SITE NO. 35
LOCATED IN THE SW 1/4 OF THE NW 1/4
SECTION 2, T.3N, R.10E., W.M.,
SKAMANIA COUNTY, WA



Klein & Associates, Inc.
 ENGINEERING • SURVEYING • PLANNING
 1411 13th Street • Hood River, OR 97031
 TEL: 541-386-3322 • FAX: 541-386-2515

PROJECT:	230318
FILE No:	230418-BLA.DWG
FILE PATH:	
REPAIR:	
LAYOUT:	8.5X11
SURVEYED:	JS
DESIGN:	---
DRAFT:	LJS
APPROVE:	LS
DATE:	06/22/23
SHEET:	1 OF 2 SHEETS

EXHIBIT "B"

ADJUSTED LEGAL DESCRIPTION

A TRACT OF LAND LOCATED IN A PORTION OF THE SOUTHWEST QUARTER OF THE NORTHWEST QUARTER OF SECTION 2, TOWNSHIP 3 NORTH, RANGE 10 EAST OF THE WILLAMETTE MERIDIAN, SKAMANIA COUNTY, WASHINGTON, MORE PARTICULARLY DESCRIBED AS FOLLOWS:

COMMENCING AT THE NORTHWEST CORNER OF THE SOUTHWEST QUARTER OF THE NORTHWEST QUARTER OF SECTION 2, TOWNSHIP 3 NORTH, RANGE 10 EAST OF THE WILLAMETTE MERIDIAN, SKAMANIA COUNTY, WASHINGTON;

THENCE SOUTH 88°43'37" EAST, ALONG THE NORTH LINE OF SAID SOUTHWEST QUARTER OF THE NORTHWEST QUARTER OF SECTION 2, 179.03 FEET TO THE NORTHWEST CORNER OF CABIN SITE 35 AS DEPICTED AND SHOWN ON AREA 2B OF THE DAVIS CONSULTING GROUP, INC. MAP PREPARED FOR PACIFIC CORP. AND **THE POINT OF BEGINNING** OF THIS DESCRIPTION;

THENCE SOUTH 88°43'37" EAST, ALONG THE NORTH LINE OF SAID SOUTHWEST QUARTER OF THE NORTHWEST QUARTER OF SECTION 2, 142.17 FEET TO A POINT;

THENCE SOUTH 04°23'41" WEST, 145.83 FEET TO A POINT;

THENCE SOUTH 76°36'49" WEST, 141.76 FEET TO A POINT;

THENCE NORTH 00°40'30" EAST, 174.27 FEET TO A POINT ON THE NORTH LINE OF SAID SOUTHWEST QUARTER OF THE NORTHWEST QUARTER OF SECTION 2;

THENCE SOUTH 88°43'37" EAST, ALONG THE NORTH LINE OF SAID SOUTHWEST QUARTER OF THE NORTHWEST QUARTER OF SECTION 2, 6.42 FEET TO **THE POINT OF BEGINNING**.

CONTAINING 22,941 SQUARE FEET MORE OR LESS.



2 OF 2

**NORTHWEST LAKE CABIN SITE NO. 35
LOCATED IN THE SW 1/4 OF THE NW 1/4
SECTION 2, T.3N., R.10E., W.M.,
SKAMANIA COUNTY, WA**

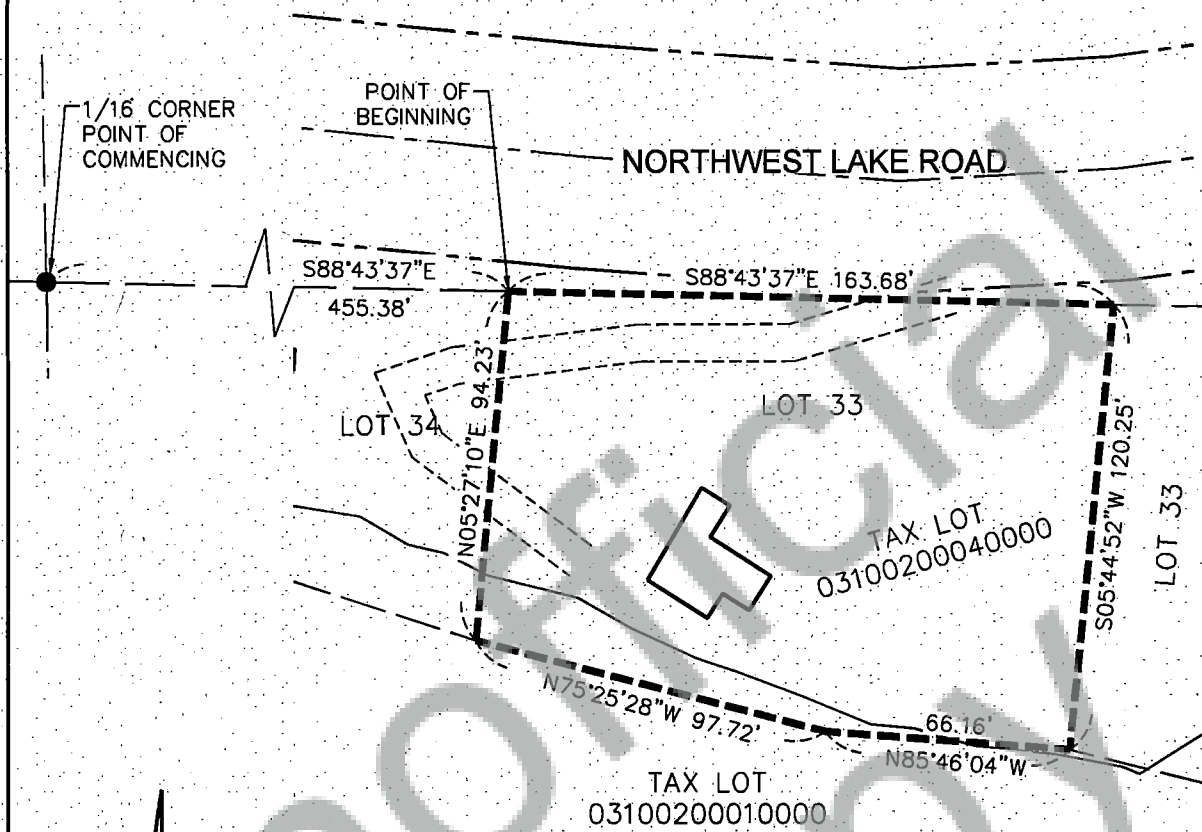


Klein & Associates, Inc.
ENGINEERING • SURVEYING • PLANNING
1411 13th Street • Hood River, OR 97031
TEL: 541-386-3322 • FAX: 541-386-2515

PROJECT:	230318
FILE NO:	230418-BLA.DWG
FILE PATH:	
REVISION:	
LAYOUT:	8.5X11
SURVEYED:	JS
DESIGN:	---
DRAFT:	LJS
APPROVE:	LS
DATE:	06/22/23
SHEET:	2 OF 2 SHEETS

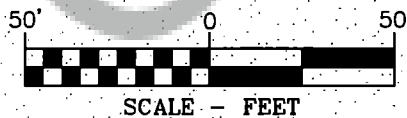
EXHIBIT "A"

ORIGINAL CABIN SITE 33



LEGEND

- FOUND N-1/16 CORNER COMMON TO SECTIONS 2&3
- ORIGINAL LOT LINES
- ADJUSTED LOT LINES
- - - EDGE OF GRAVEL DRIVEWAY
- SECTION LINE



1 OF 2

NORTHWEST LAKE CABIN SITE NO. 33
LOCATED IN THE SW 1/4 OF THE NW 1/4
SECTION 2, T.3N, R.10E., W.M.,
SKAMANIA COUNTY, WA



Klein & Associates, Inc.
 ENGINEERING • SURVEYING • PLANNING
 1411 13th Street • Hood River, OR 97031
 TEL: 541-386-3322 • FAX: 541-386-2515

PROJECT: 230318
 FILE NO: 230418-BLA.DWG
 FILE PATH:
 PLTPATH:
 LAYOUT: 8.5X11
 SURVEYED: JS
 DESIGNED: —
 DRAFT: LJS
 APPROVED: LS
 DATE: 06/22/23
 SHEET: 1 OF 2 SHEETS

EXHIBIT "A" ORIGINAL LEGAL DESCRIPTION

A TRACT OF LAND LOCATED IN A PORTION OF THE SOUTHWEST QUARTER OF THE NORTHWEST QUARTER OF SECTION 2, TOWNSHIP 3 NORTH, RANGE 10 EAST OF THE WILLAMETTE MERIDIAN, SKAMANIA COUNTY, WASHINGTON, MORE PARTICULARLY DESCRIBED AS FOLLOWS:

COMMENCING AT THE NORTHWEST CORNER OF THE SOUTHWEST QUARTER OF THE NORTHWEST QUARTER OF SECTION 2, TOWNSHIP 3 NORTH, RANGE 10 EAST OF THE WILLAMETTE MERIDIAN, SKAMANIA COUNTY, WASHINGTON;

THENCE SOUTH 88°43'37" EAST, ALONG THE NORTH LINE OF SAID SOUTHWEST QUARTER OF THE NORTHWEST QUARTER OF SECTION 2, 455.38 FEET TO THE NORTHWEST CORNER OF CABIN SITE 33 AS DEPICTED AND SHOWN ON AREA 2B OF THE DAVIS CONSULTING GROUP, INC. MAP PREPARED FOR PACIFIC CORP. AND **THE POINT OF BEGINNING** OF THIS DESCRIPTION;

THENCE SOUTH 88°43'37" EAST, ALONG THE NORTH LINE OF SAID SOUTHWEST QUARTER OF THE NORTHWEST QUARTER OF SECTION 2, 163.68 FEET TO A POINT;


THENCE SOUTH 05°44'52" WEST, 120.25 FEET TO A POINT;

THENCE NORTH 85°46'04" WEST, 66.16 FEET TO A POINT;

THENCE NORTH 75°25'28" WEST, 97.72 FEET TO A POINT;

THENCE NORTH 05°27'10" EAST, 94.23 FEET TO **THE POINT OF BEGINNING**.

CONTAINING 18,054 SQUARE FEET MORE OR LESS.



2 OF 2

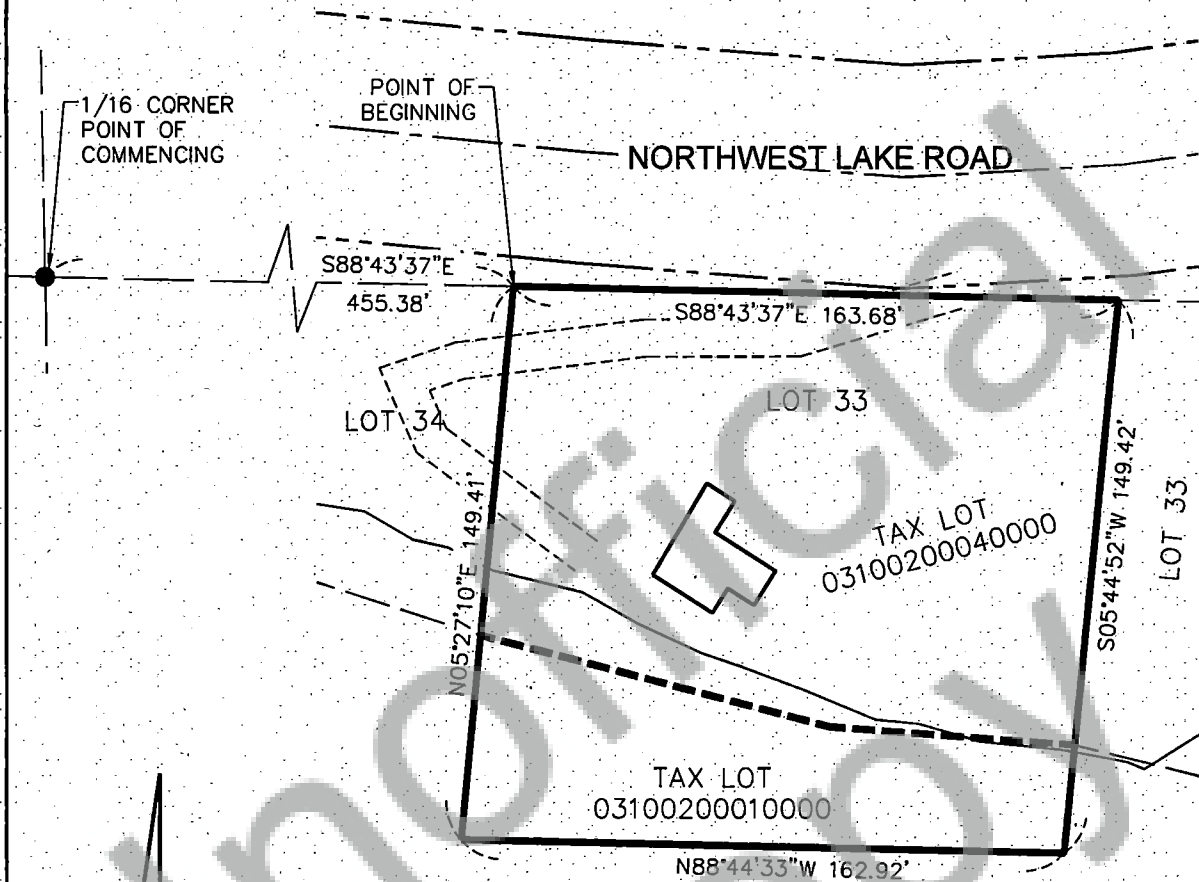
**NORTHWEST LAKE CABIN SITE NO. 33
LOCATED IN THE SW 1/4 OF THE NW 1/4
SECTION 2, T.3N, R.10E., W.M.,
SKAMANIA COUNTY, WA**



Klein & Associates, Inc.
ENGINEERING • SURVEYING • PLANNING
1411 13th Street • Hood River, OR 97031
TEL: 541-386-3322 • FAX: 541-386-2515

PROJECT:	230318
FILE No:	230418-BLA.DWG
FILE PATH:	
REVISION:	
LAYOUT:	8.5X11
SURVEYED:	JS
DESIGN:	---
DRAFT:	LJS
APPROVE:	LS
DATE:	06/22/23
SHEET:	2 OF 2 SHEETS

EXHIBIT "B" **ADJUSTED CABIN SITE 33**



LEGEND

- FOUND N-1/16 CORNER COMMON TO SECTIONS 2&3
- ORIGINAL LOT LINES
- ADJUSTED LOT LINES
- - - EDGE OF GRAVEL DRIVEWAY
- SECTION LINE



SCALE - FEET

1 OF 2



NORTHWEST LAKE CABIN SITE NO. 33
LOCATED IN THE SW 1/4 OF THE NW 1/4
SECTION 2, T.3N, R.10E., W.M.,
SKAMANIA COUNTY, WA



Klein & Associates, Inc.
 ENGINEERING • SURVEYING • PLANNING
 1411 13th Street • Hood River, OR 97031
 TEL: 541-386-3322 • FAX: 541-386-2515

PROJECT:	230318
FILE No:	230418-BLA.DWG
FILE PATH:	
REPAIR:	
LAYOUT:	8.5x11
SURVEYED:	JS
DESIGN:	---
DRAFT:	LJS
APPROVE:	LS
DATE:	06/22/23
SHEET:	1 OF 2 SHEETS

EXHIBIT "B"

ADJUSTED LEGAL DESCRIPTION

A TRACT OF LAND LOCATED IN A PORTION OF THE SOUTHWEST QUARTER OF THE NORTHWEST QUARTER OF SECTION 2, TOWNSHIP 3 NORTH, RANGE 10 EAST OF THE WILLAMETTE MERIDIAN, SKAMANIA COUNTY, WASHINGTON, MORE PARTICULARLY DESCRIBED AS FOLLOWS:

COMMENCING AT THE NORTHWEST CORNER OF THE SOUTHWEST QUARTER OF THE NORTHWEST QUARTER OF SECTION 2, TOWNSHIP 3 NORTH, RANGE 10 EAST OF THE WILLAMETTE MERIDIAN, SKAMANIA COUNTY, WASHINGTON;

THENCE SOUTH 88°43'37" EAST, ALONG THE NORTH LINE OF SAID SOUTHWEST QUARTER OF THE NORTHWEST QUARTER OF SECTION 2, 455.38 FEET TO THE NORTHWEST CORNER OF CABIN SITE 33 AS DEPICTED AND SHOWN ON AREA 2B OF THE DAVIS CONSULTING GROUP, INC. MAP PREPARED FOR PACIFIC CORP. AND **THE POINT OF BEGINNING** OF THIS DESCRIPTION;

THENCE SOUTH 88°43'37" EAST, ALONG THE NORTH LINE OF SAID SOUTHWEST QUARTER OF THE NORTHWEST QUARTER OF SECTION 2, 163.38 FEET TO A POINT;

THENCE SOUTH 05°44'52" WEST, 149.42 FEET TO A POINT;

THENCE NORTH 88°44'33" WEST, 162.92 FEET TO A POINT;

THENCE NORTH 05°27'10" EAST, 149.41 FEET TO THE **POINT OF BEGINNING**.

CONTAINING 24,329 SQUARE FEET MORE OR LESS.



2 OF 2

**NORTHWEST LAKE CABIN SITE NO. 33
LOCATED IN THE SW 1/4 OF THE NW 1/4
SECTION 2, T.3N, R.10E., W.M.,
SKAMANIA COUNTY, WA**



Klein & Associates, Inc.

ENGINEERING • SURVEYING • PLANNING
1411 13th Street • Hood River, OR 97031
TEL: 541-386-3322 • FAX: 541-386-2515

PROJECT:	230318
FILE NO:	230418-BLA.DWG
FILE PATH:	
REPAIR:	
LAYOUT:	8.5X11
SURVEYED:	JS
DESIGN:	--
DRAFT:	LJS
APPROVE:	LS
DATE:	06/22/23
SHEET:	2 OF 2 SHEETS

EXHIBIT "A"

ORIGINAL CABIN SITE 32

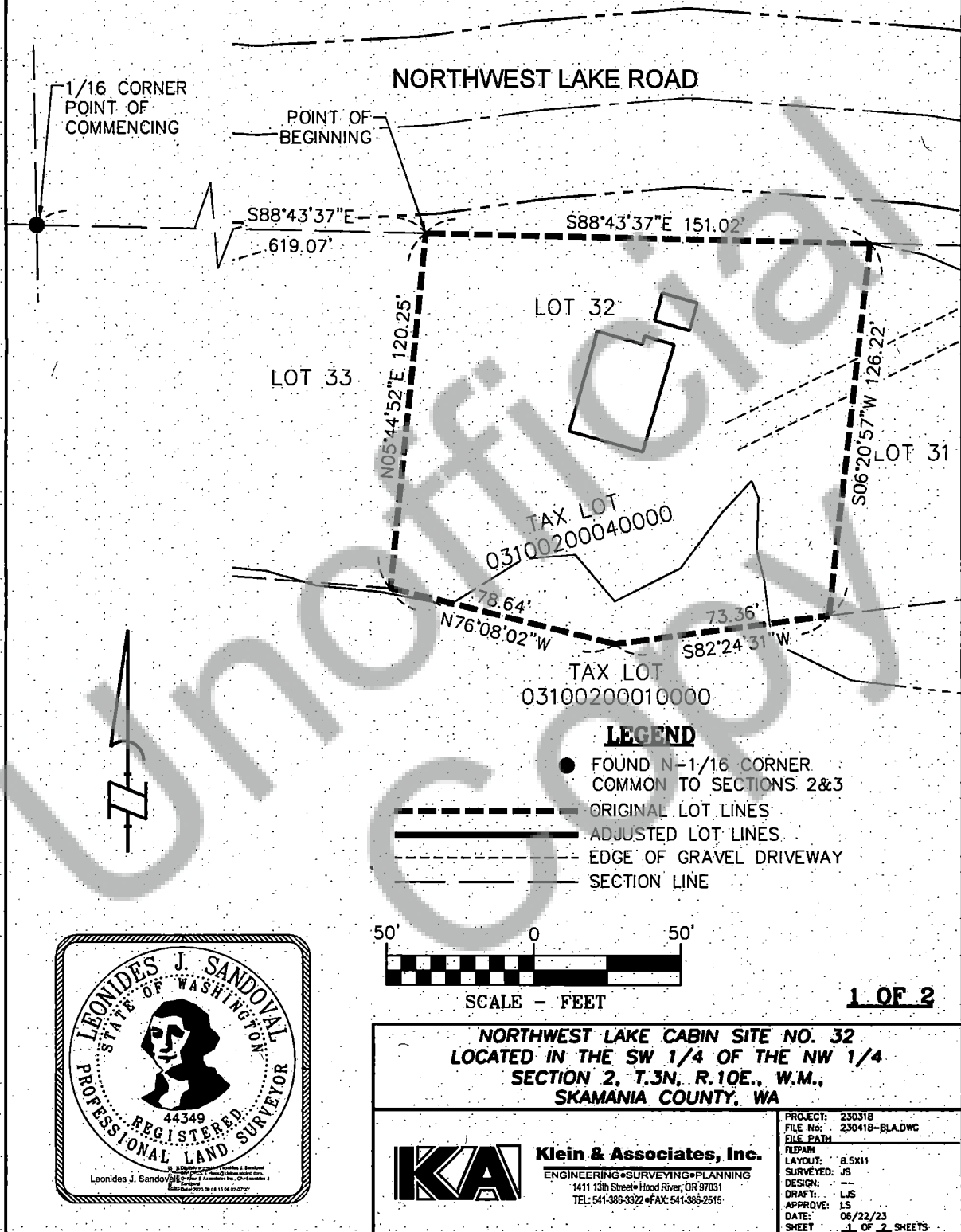


EXHIBIT "A"
ORIGINAL LEGAL DESCRIPTION

A TRACT OF LAND LOCATED IN A PORTION OF THE SOUTHWEST QUARTER OF THE NORTHWEST QUARTER OF SECTION 2, TOWNSHIP 3 NORTH, RANGE 10 EAST OF THE WILLAMETTE MERIDIAN, SKAMANIA COUNTY, WASHINGTON, MORE PARTICULARLY DESCRIBED AS FOLLOWS:

COMMENCING AT THE NORTHWEST CORNER OF THE SOUTHWEST QUARTER OF THE NORTHWEST QUARTER OF SECTION 2, TOWNSHIP 3 NORTH, RANGE 10 EAST OF THE WILLAMETTE MERIDIAN, SKAMANIA COUNTY, WASHINGTON;

THENCE SOUTH 88°43'37" EAST, ALONG THE NORTH LINE OF SAID SOUTHWEST QUARTER OF THE NORTHWEST QUARTER OF SECTION 2, 619.07 FEET TO THE NORTHWEST CORNER OF CABIN SITE 32 AS DEPICTED AND SHOWN ON AREA 2B OF THE DAVIS CONSULTING GROUP, INC. MAP PREPARED FOR PACIFIC CORP. AND **THE POINT OF BEGINNING** OF THIS DESCRIPTION;

THENCE SOUTH 88°43'37" EAST, ALONG THE NORTH LINE OF SAID SOUTHWEST QUARTER OF THE NORTHWEST QUARTER OF SECTION 2, 151.02 FEET TO A POINT;


THENCE SOUTH 06°20'57" WEST, 126.22 FEET TO A POINT;

THENCE SOUTH 82°24'31" WEST, 73.36 FEET TO A POINT;

THENCE NORTH 76°08'02" WEST, 78.64 FEET TO A POINT;

THENCE NORTH 05°44'52" EAST, 120.25 FEET TO **THE POINT OF BEGINNING**.

CONTAINING 19,521 SQUARE FEET MORE OR LESS.



2 OF 2

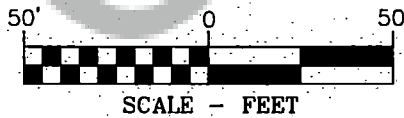

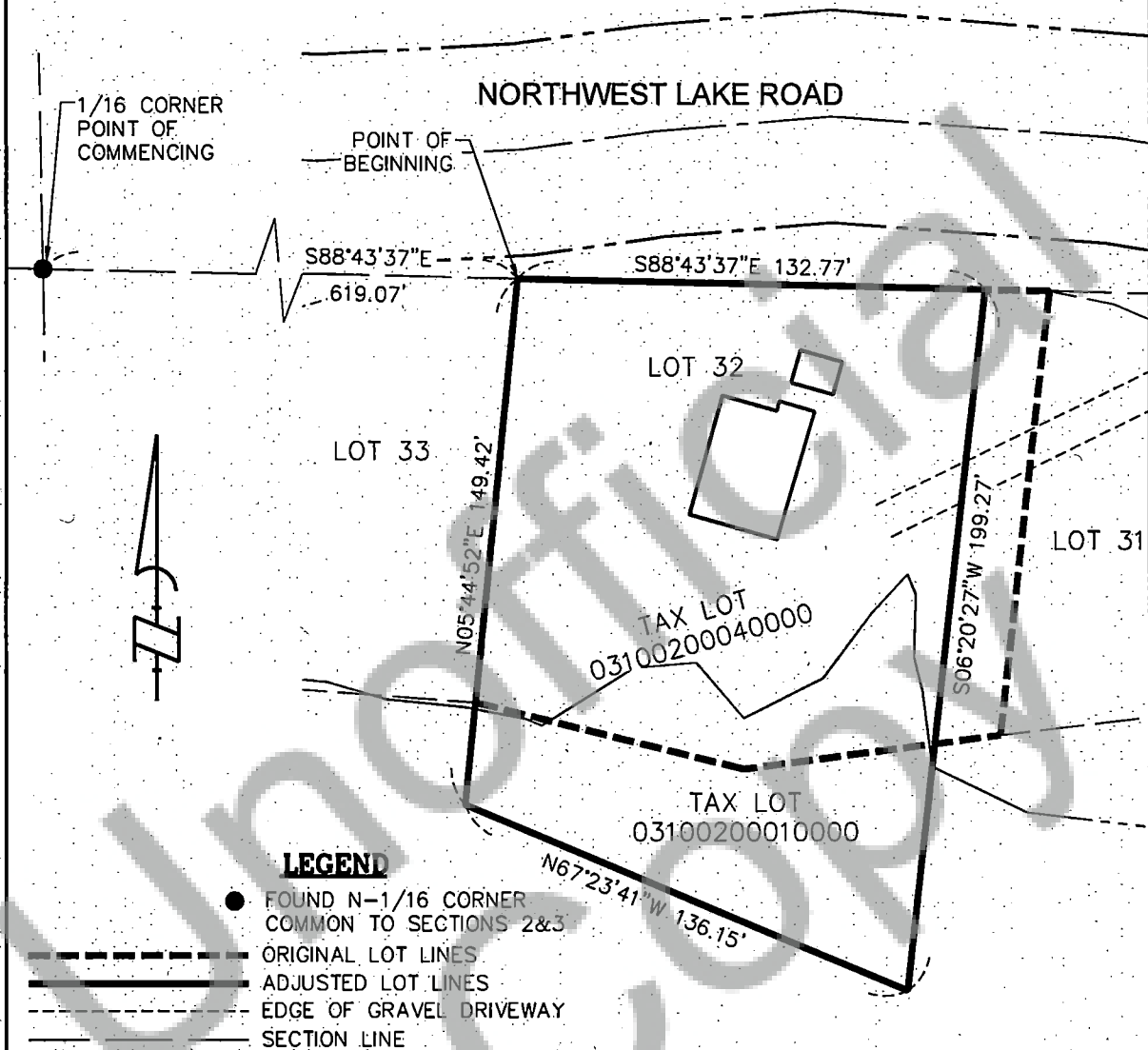
**NORTHWEST LAKE CABIN SITE NO. 32
LOCATED IN THE SW 1/4 OF THE NW 1/4
SECTION 2, T.3N. R.10E., W.M.,
SKAMANIA COUNTY, WA**



Klein & Associates, Inc.
ENGINEERING • SURVEYING • PLANNING
1411 13th Street • Hood River, OR 97031
TEL: 541-386-3322 • FAX: 541-386-2515

PROJECT:	230318
FILE No:	230418-BLA.DWG
FILE PATH:	
REPAIR:	8.5x11
LAYOUT:	JS
SURVEYED:	---
DESIGN:	---
DRAFT:	LS
APPROVE:	LS
DATE:	06/22/23
SHEET:	2 OF 2 SHEETS

EXHIBIT "B" **ADJUSTED CABIN SITE 32**



1 OF 2

NORTHWEST LAKE CABIN SITE NO. 32
LOCATED IN THE SW 1/4 OF THE NW 1/4
SECTION 2, T.3N, R.10E., W.M.,
SKAMANIA COUNTY, WA



Klein & Associates, Inc.
 ENGINEERING • SURVEYING • PLANNING
 1411 13th Street • Hood River, OR 97031
 TEL: 541-386-3322 • FAX: 541-386-2515

PROJECT: 230318
 FILE NO: 230418-BLA.DWG
 FILE PATH:
 TLEPAM
 LAYOUT: 8.5x11
 SURVEYED: JS
 DESIGN: --
 DRAFT: LJS
 APPROVE: LS
 DATE: 06/22/23
 SHEET: 1 OF 2 SHEETS

EXHIBIT "B"
ADJUSTED LEGAL DESCRIPTION

A TRACT OF LAND LOCATED IN A PORTION OF THE SOUTHWEST QUARTER OF THE NORTHWEST QUARTER OF SECTION 2, TOWNSHIP 3 NORTH, RANGE 10 EAST OF THE WILLAMETTE MERIDIAN, SKAMANIA COUNTY, WASHINGTON, MORE PARTICULARLY DESCRIBED AS FOLLOWS:

COMMENCING AT THE NORTHWEST CORNER OF THE SOUTHWEST QUARTER OF THE NORTHWEST QUARTER OF SECTION 2, TOWNSHIP 3 NORTH, RANGE 10 EAST OF THE WILLAMETTE MERIDIAN, SKAMANIA COUNTY, WASHINGTON;

THENCE SOUTH 88°43'37" EAST, ALONG THE NORTH LINE OF SAID SOUTHWEST QUARTER OF THE NORTHWEST QUARTER OF SECTION 2, 619.07 FEET TO THE NORTHWEST CORNER OF CABIN SITE 32 AS DEPICTED AND SHOWN ON AREA 28 OF THE DAVIS CONSULTING GROUP, INC. MAP PREPARED FOR PACIFIC CORP. AND **THE POINT OF BEGINNING** OF THIS DESCRIPTION;


THENCE SOUTH 88°43'37" EAST, ALONG THE NORTH LINE OF SAID SOUTHWEST QUARTER OF THE NORTHWEST QUARTER OF SECTION 2, 132.77 FEET TO A POINT;

THENCE SOUTH 06°20'27" WEST, 199.27 FEET TO A POINT;

THENCE NORTH 67°23'41" WEST, 136.15 FEET TO A POINT;

THENCE NORTH 05°44'52" EAST, 149.42 FEET TO THE **POINT OF BEGINNING**.

CONTAINING 22,911 SQUARE FEET MORE OR LESS.



2 OF 2

NORTHWEST LAKE CABIN SITE NO. 32
LOCATED IN THE SW 1/4 OF THE NW 1/4
SECTION 2, T.3N, R.10E., W.M.,
SKAMANIA COUNTY, WA


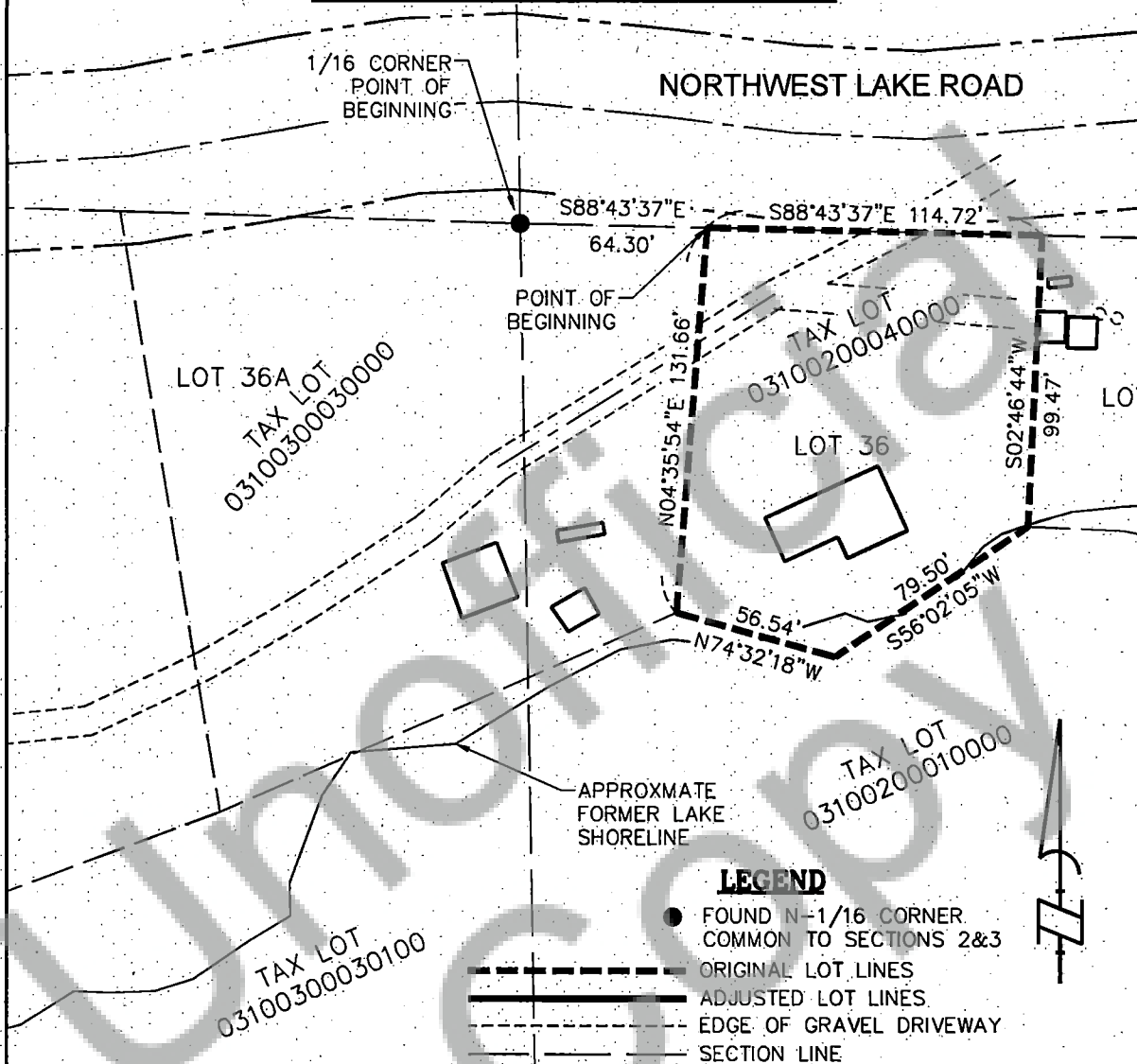


Klein & Associates, Inc.
ENGINEERING • SURVEYING • PLANNING
1411 13th Street • Hood River, OR 97031
TEL: 541-386-3322 • FAX: 541-386-2515

PROJECT:	230318
FILE No:	230418-BLA.DWG
FILE PATH:	
FILE NAME:	
LAYOUT:	8.5X11
SURVEYED:	JS
DESIGN:	--
DRAFT:	LS
APPROVE:	LS
DATE:	06/22/23
SHEET:	2 OF 2 SHEETS

EXHIBIT "A"

ORIGINAL CABIN SITE 36



Klein & Associates, Inc.
ENGINEERING • SURVEYING • PLANNING
1411 13th Street • Hood River, OR 97031
TEL: 541-386-3322 • FAX: 541-386-2515

PROJECT: 230318
FILE No: 230418-BLADWG
FILE PATH
FILENAM
LAYOUT: 8.5X11
SURVEYED: JS
DESIGN: JS
DRAFT: LS
APPROVE: LS
DATE: 06/22/23
SHEET: 1 OF 2 SHEETS

NORTHWEST LAKE CABIN SITE NO. 36
LOCATED IN THE SW 1/4 OF THE NW 1/4
SECTION 2, T.3N. R.10E., W.M.,
SKAMANIA COUNTY, WA

EXHIBIT "A"
ORIGINAL LEGAL DESCRIPTION

A TRACT OF LAND LOCATED IN A PORTION OF THE SOUTHWEST QUARTER OF THE NORTHWEST QUARTER OF OF SECTION 2, TOWNSHIP 3 NORTH, RANGE 10 EAST OF THE WILLAMETTE MERIDIAN, SKAMANIA COUNTY, WASHINGTON, MORE PARTICULARLY DESCRIBED AS FOLLOWS:

COMMENCING AT THE NORTHWEST CORNER OF THE SOUTHWEST QUARTER OF THE NORTHWEST QUARTER OF SECTION 2, TOWNSHIP 3 NORTH, RANGE 10 EAST OF THE WILLAMETTE MERIDIAN, SKAMANIA COUNTY, WASHINGTON;

THENCE SOUTH 88°43'37" EAST, ALONG THE NORTH LINE OF SAID SOUTHWEST QUARTER OF THE NORTHWEST QUARTER OF SECTION 2, 64.30 FEET TO THE NORTHWEST CORNER OF CABIN SITE 36 AS DEPICTED AND SHOWN ON AREA 2B OF THE DAVIS CONSULTING GROUP, INC. MAP PREPARED FOR PACIFIC CORP. AND **THE POINT OF BEGINNING** OF THIS DESCRIPTION;

THENCE SOUTH 88°43'37" EAST, ALONG THE NORTH LINE OF SAID SOUTHWEST QUARTER OF THE NORTHWEST QUARTER OF SECTION 2, 114.72 FEET TO A POINT;


THENCE SOUTH 02°46'44" WEST, 99.47 FEET TO A POINT;

THENCE SOUTH 56°02'05" WEST, 79.50 FEET TO A POINT;

THENCE NORTH 74°32'18" WEST, 56.54 FEET TO A POINT;

THENCE NORTH 04°35'54" EAST, 131.66 FEET TO **THE POINT OF BEGINNING**.

CONTAINING 15,158 SQUARE FEET MORE OR LESS.



2 OF 2

NORTHWEST LAKE CABIN SITE NO. 36
LOCATED IN THE SE 1/4 OF THE NE 1/4
SECTION 3, T.3N, R.10E., W.M.,
SKAMANIA COUNTY, WA



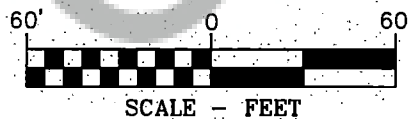
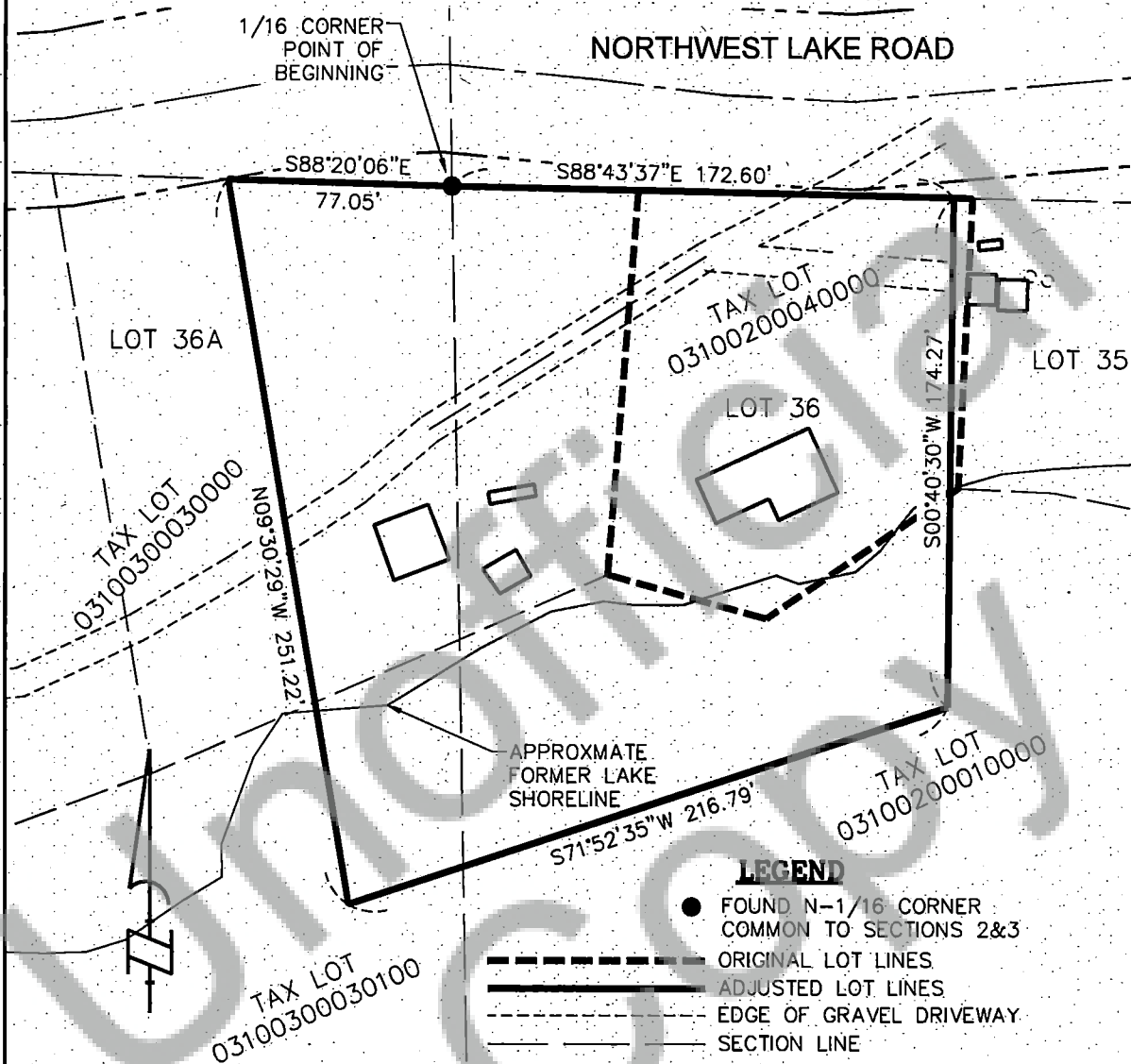
Klein & Associates, Inc.

ENGINEERING • SURVEYING • PLANNING

1411 13th Street • Hood River, OR 97031
TEL: 541-386-3322 • FAX: 541-386-2515

PROJECT:	230318
FILE No:	230418-BLA.DWG
FILE PATH	
RIPATH	
LAYOUT:	8.5X11
SURVEYED:	JS
DESIGN:	--
DRAFT:	LJS
APPROVE:	LS
DATE:	06/22/23
SHEET	2 OF 2 SHEETS

EXHIBIT "B" **ADJUSTED CABIN SITE 36**



1 OF 2



NORTHWEST LAKE CABIN SITE NO. 36
LOCATED IN THE SW 1/4 OF SECTION 2, AND
THE NORTHWEST 1/4 OF SECTION 3, T.3N, R.10E., W.M.,
SKAMANIA COUNTY, WA



Klein & Associates, Inc.
 ENGINEERING • SURVEYING • PLANNING
 1411 13th Street • Hood River, OR 97031
 TEL: 541-386-3322 • FAX: 541-386-2515

PROJECT: 230318
 FILE No: 230418-BLA.DWG
 FILE PATH
 RDPAM
 LAYOUT: 8.5x11
 SURVEYED: JS
 DESIGN: JS
 DRAFT: LS
 APPROVE: LS
 DATE: 06/22/23
 SHEET: 1 OF 2 SHEETS

EXHIBIT "B"
ADJUSTED LEGAL DESCRIPTION

A TRACT OF LAND LOCATED IN A PORTION OF THE SOUTHWEST QUARTER OF THE NORTHWEST QUARTER OF SECTION 2, AND THE SOUTHEAST QUARTER OF THE NORTHEAST QUARTER OF SECTION 3, TOWNSHIP 3 NORTH, RANGE 10 EAST OF THE WILLAMETTE MERIDIAN, SKAMANIA COUNTY, WASHINGTON, MORE PARTICULARLY DESCRIBED AS FOLLOWS:

BEGINNING AT THE NORTHWEST CORNER OF THE SOUTHWEST QUARTER OF THE NORTHWEST QUARTER OF SECTION 2, TOWNSHIP 3 NORTH, RANGE 10 EAST OF THE WILLAMETTE MERIDIAN, SKAMANIA COUNTY, WASHINGTON;

THENCE SOUTH 88°43'37" EAST, ALONG THE NORTH LINE OF SAID SOUTHWEST QUARTER OF THE NORTHWEST QUARTER OF SECTION 2, 172.60 FEET TO A POINT;


THENCE SOUTH 00°40'30" WEST, 174.27 FEET TO A POINT;

THENCE SOUTH 71°52'35" WEST, 216.79 FEET TO A POINT;

THENCE NORTH 09°30'29" WEST, 251.22 FEET TO A POINT ON THE NORTH LINE OF THE SOUTHEAST QUARTER OF THE NORTHEAST QUARTER OF SAID SECTION 3;

THENCE SOUTH 88°20'06" EAST, ALONG SAID NORTH LINE OF THE SOUTHEAST QUARTER OF THE NORTHEAST QUARTER OF SAID SECTION 3, 77.05 FEET TO THE POINT OF BEGINNING.

CONTAINING 48,630 SQUARE FEET MORE OR LESS.



2 OF 2

NORTHWEST LAKE CABIN SITE NO. 36
LOCATED IN THE SW 1/4 OF SECTION 2, AND
THE NORTHWEST 1/4 OF SECTION 3, T.3N, R.10E., W.M.,
SKAMANIA COUNTY, WA



Klein & Associates, Inc.

ENGINEERING • SURVEYING • PLANNING
1411 13th Street • Hood River, OR 97031
TEL: 541-386-3322 • FAX: 541-386-2515

PROJECT:	230318
FILE No:	230418-BLA.DWG
FILE PATH	
MAP/PLAN	
LAYOUT:	8.5X11
SURVEYED:	JS
DESIGN:	--
DRAFT:	LJS
APPROVE:	LS
DATE:	06/22/23
SHEET	2 OF 2 SHEETS