



When Recorded Return to:

Alfred Richards, Trustee
1601 Mabee Mines Road
Washougal, WA 98671

Notice of Continuance
Land Classified as Current Use or Forest Land
RCW Chapter 84.34 and 84.33

Grantor(s)/Sellers: DALE ARCHIE RICHARDS AND ILA MAE RICHARDS FAMILY TRUST
Grantee(s)/Buyers: Skamania County
Mailing Address: 1601 Mabee Mines Road
City, State, Zip: Washougal, WA 98671 Phone No: _____
Assessor's Parcel No: 02053500051000, 02053500050100 LM 7/25/24
Address: 1641 Mabee Mines Road
Legal Description: See attached Exhibits "A" and "B".

Date of Sale or Transfer: July, 2024 Date Notice of Continuance Received by Assessor: 7/25/24
Reference numbers of documents assigned or released: _____
Interest in property: ☒ Fee Owner ☐ Contract Purchaser ☐ Other

If the new owner(s) of land classified as current use or designated as forest land wishes to continue the classification or designation, the new owner(s) must sign the last page of this form. A signature is not required if land is transferred to an owner who is an heir or devisee of a deceased owner or transferred by a transfer on death deed and the new owner wants to continue classification or designation. The county assessor must then determine if the land continues to qualify. The county assessor has 15 calendar days, from the date all documentation is received, to determine whether the land will continue to qualify. All new owners must sign before the conveyance is recorded or filed. If the new owner(s) do(es) not desire to continue the classification or designation, all additional tax, interest, and penalty or compensating tax calculated pursuant to RCW 84.34.108 or RCW 84.33.140, will be due and payable by the seller or transferor at the time of sale. Payment in full is required before the conveyance can be recorded or filed.

For Official Office Use Only

Transfer
Document _____

Real Estate
Excise Tax No: _____

To ask about the availability of this publication in an alternate format for the visually impaired, please call 1-800-647-7706. Teletype (TTY) users may use the Washington Relay Service by calling 711. For tax assistance, contact your local county assessor's office

A. CLASSIFICATION UNDER CHAPTER 84.34 RCW

I/we request that this land ☐ Open Space Land ☒ Farm & Agricultural Land ☒ Timber Land
and I am/we are aware of the land use classifications defined in this section (A).

I/we are aware that the removal or withdrawal of land from the Open Space, Farm & Agricultural Land, or Timber Land may result in additional tax, penalty, and interest as detailed in #4 of this section.

1. OPEN SPACE LAND MEANS EITHER:

- a. any land area so designated by an official comprehensive land use plan adopted by any city or county and zoned accordingly; or
- b. any land area, the preservation of which in its present use would: (i) conserve and enhance natural or scenic resources; (ii) protect streams or water supply; (iii) promote conservation of soils, wetland, beaches, or tidal marshes; (iv) enhance the value to the public of abutting or neighboring parks, forests, wildlife preserves, nature reservations or sanctuaries or other open space;
(v) enhance recreation opportunities; (vi) preserve historic sites; (vii) preserve visual quality along highway, road, and street corridors or scenic vistas; or (viii) retain in its natural state tracts of land not less than one acre situated in an urban area and open to public use on such conditions as may be reasonably required by the legislative body granting the open space classification; or
- c. any land that meets the definition of farm and agricultural conservation land. "Farm and agricultural conservation land" is either: (i) land that was previously classified as farm and agricultural land under RCW 84.34.020(2) that no longer meets the criteria and is reclassified as open space under RCW 84.34.020(1); or (ii) land that is traditional farmland that is not classified under chapter 84.33 or 84.34 RCW, that has not been irrevocably devoted to a use inconsistent with agricultural uses, and has a high potential for returning to commercial agriculture.

2. FARM AND AGRICULTURAL LAND MEANS EITHER:

- a. any parcel of land or contiguous parcels of land that are 20 or more acres: (i) devoted primarily to the production of livestock or agricultural commodities, for commercial purposes; or (ii) enrolled in the federal conservation reserve program or its successor administered by the United States Department of Agriculture; or (iii) other similar commercial activities as may be established by rule; or
- b. any parcel of land or contiguous parcels of land that are at least five acres but less than twenty acres devoted primarily to agricultural uses which has:
Produced a gross income equal to two hundred dollars or more per acre per year for three out of the five calendar years preceding the date of application for classification under chapter 84.34 RCW;
Standing crops with an expectation of harvest within seven years and a demonstrable investment in the production of those crops equivalent to one hundred dollars or more per acre in the current or previous year; or
Standing crops of short rotation hardwoods with an expectation of harvest within fifteen years and a demonstrable investment in the production of those crops equivalent to one hundred dollars or more per acre in the current or previous year;
For the purposes listed above, "gross income from agricultural uses" includes, but is not limited to, the wholesale value of agricultural products donated to nonprofit food banks or feeding programs;
- c. any parcel of land less than five acres devoted primarily to agricultural uses which has produced a gross income equal to fifteen hundred dollars or more per year for three out of the five calendar years preceding the date of application for classification under chapter 84.34 RCW;

"Commercial agricultural purposes" means the use of land on a continuous and regular basis, prior to and subsequent to application for classification or reclassification that demonstrates that the owner or lessee is engaged in and intends to obtain through lawful means, a monetary profit from cash income by producing an agricultural product. In addition, commercial agricultural purposes include the following uses of agricultural land:

- Land, one to five acres which is not contiguous (in this context, means non adjoining/touching) to a classified parcel, that constitutes an integral part of the farming operation being conducted on the land qualifying as "farm and agricultural land."
 - Land, not to exceed twenty percent of classified land, that has incidental uses compatible with agricultural purposes, and also the land on which appurtenances necessary to the production, preparation or sale of the agricultural products exist in conjunction with the lands producing such products.
 - Land used primarily for equestrian-related activities, for which a charge is made, including, but not limited to, stabling, training, riding, clinics, schooling, shows, or grazing for feed.
 - Land on which the principal place of residence of the farm operator or owner of land or housing for employees is sited if the farm and agricultural land is classified pursuant to RCW 84.34.020(2)(a), if the residence or housing is on or contiguous to the classified parcel, and the use of the residence or housing is integral to the use of the classified land for agricultural purposes.
 - Any land primarily used for commercial horticultural purposes, whether under a structure or not. Land cannot be primarily used for the storage, care, or selling of plants purchased from other growers for retail sale or covered by more than 20 percent pavement if the primary use is growing plants in containers. If the primary use of the land is growing plants in containers and the land used for this purpose is less than five acres, the land will not qualify for classification if more than 25 percent is open to the general public for on-site retail sales.
3. **TIMBER LAND MEANS** any parcel or contiguous parcels of land five or more acres devoted primarily to the growing and harvesting of forest crops for commercial purposes. Timber land means the land only and does not include a residential home site. The term includes land used for incidental uses that are compatible with the growing and harvesting of timber but no more than ten percent of the land may be used for such incidental uses. It also includes the land on which appurtenances necessary for the production, preparation, or sale of the timber products exist in conjunction with land producing these products.
4. **REMOVAL/WITHDRAWAL FROM OPEN SPACE, FARM & AG, OR TIMBERLAND CLASSIFICATIONS**
- a. A request may be filed with the assessor to withdraw from the program after the land has been classified for 10 or more years. No 20% penalty will be imposed. The applicable taxes and interest shall be imposed as provided in RCW 84.34.070.
 - b. If land is removed from classification and the removal does not meet one of the exceptions listed in below, the additional tax and interest described in 1 above plus a penalty of 20% on the sum of the additional tax and interest will be imposed on the owner. The additional tax, interest, and penalty must be paid for the preceding seven tax years and from January 1 of the year of removal up to the date of removal.
 - c. The additional tax, interest, and penalty will **not** be imposed if the withdrawal or removal from classification resulted solely from:
 - a. transfer to a government entity in exchange for other land located within the state of Washington;
 - b. a taking through the exercise of the power of eminent domain, or sale or transfer to an entity having the power of eminent domain in anticipation of the exercise of this power, said entity having manifested its intent in writing or by other official action;
 - c. a natural disaster such as a flood, windstorm, earthquake, wildfire, or other calamity rather than by virtue of the act of the landowner changing the use of the classified land;
 - d. official action by an agency of the state of Washington or by the county or city within which the land is located that disallows the present classified use of the land;
 - e. transfer of land to a church when the land would qualify for exemption pursuant to RCW 84.36.020;
 - f. acquisition of property interests by a state agencies or agencies or organizations qualified under RCW 64.04.130 and RCW 84.34.210 for the purposes enumerated in those sections;

- g. removal of classified farm and agricultural land under RCW 84.34.020(2)(f) on which the principal residence of the farm operator or owner or housing for employees is located;
- h. removal of land from classification after enactment of a statutory exemption that qualifies the land for exemption and receipt of notice from the owner to remove the land from classification;
- i. the creation, sale, or transfer of forestry riparian easements under RCW 76.13.120;
- j. the creation, sale, or transfer of a conservation easement of private forest lands within unconfined channel migration zones or containing critical habitat for threatened or endangered species under RCW 76.09.040;
- k. The sale or transfer within two years after the death of an owner with at least a fifty percent interest in the land if the land has been continuously assessed and valued as designated forest land under chapter 84.33 RCW or classified under chapter 84.34 RCW since 1993 and the individual(s) or entity(ies) receiving the land from the deceased owner is selling or transferring the land. The date of death shown on a death certificate is the date used; or
- l. The discovery that the land was classified in error through no fault of the owner.

B. CLASSIFICATION UNDER CHAPTER 84.33 RCW. ☒ I/we request that this land retains its designation as forest land and I am/we are aware of the following definition of forest land.

FOREST LAND is synonymous with designated forest land and means any parcel of land or contiguous parcels of land at least five acres that is primarily devoted to and used for growing and harvesting timber and means the land only.

I/we declare that I am/we are aware of the liability of removal of this land from designated forest land and upon removal a compensating tax will be imposed that is equal to the difference between the amount of tax last levied on the land as "forest land" and an amount equal to the new assessed valuation of the land as of January 1 of the year of removal, multiplied by the dollar rate of the last levy extended against the land, multiplied by a number, not greater than nine, equal to the number of years the land was designated as forest land. Compensating tax will also be due on the land from January 1 of the year the designation is removed up to the removal date.

The compensating tax will not be imposed if the removal of designation resulted solely from:

- a. transfer to a government entity in exchange for other forest land located within the state of Washington;
- b. a taking through the exercise of the power of eminent domain, or sale or transfer to an entity having the power of eminent domain in anticipation of the exercise of this power based on official action taken by the entity and confirmed in writing;
- c. a donation of fee title, development rights, or the right to harvest timber, to a government agency or organization qualified under RCW 84.34.210 and 64.04.130 for the purposes enumerated in those sections; the sale or transfer of fee title to a governmental entity or a nonprofit nature conservancy corporation, as defined in RCW 64.04.130, exclusively for the protection and conservation of lands recommended for state natural area preserve purposes by the natural heritage council and natural heritage plan as defined in chapter 79.70 RCW or approved for state natural resources conservation area purposes as defined in chapter 79.71 RCW, or for acquisition and management as a community forest trust as defined in chapter 79.155 RCW. At such time as the land is not used for the purposes enumerated, the compensating tax will be imposed upon the current owner;
- d. the sale or transfer of fee title to the parks and recreation commission for park and recreation purposes;
- e. official action by an agency of the state of Washington or by the county or city within which the land is located that disallows the present use of the land;
- f. the creation, sale, or transfer of forestry riparian easements under RCW 76.13.120;
- g. the creation, sale, or transfer of a conservation easement of private forest lands within unconfined channel migration zones or containing critical habitat for threatened or endangered species under RCW 76.09.040;
- h. the sale or transfer within two years after the death of an owner with at least a fifty percent interest in the land if the land has been continuously assessed and valued as designated forest land under chapter 84.33 RCW or classified under chapter 84.34 RCW since 1993 and the individual(s) or

entity(ies) receiving the land from the deceased owner is selling or transferring the land. The date of death shown on a death certificate is the date used;

- i. the discovery that the land was designated in error through no fault of the owner; or
- j. A transfer of a property interest, in a county with a population of more than six hundred thousand inhabitants or in a county with a population of at least two hundred forty-five thousand inhabitants that borders Puget Sound as defined in RCW 90.71.010, to a government entity, or to a nonprofit historic preservation corporation or nonprofit nature conservancy corporation, as defined in RCW 64.04.130, to protect or enhance public resources, or to preserve, maintain improve, restore, limit the future use of, or otherwise to conserve for public use or enjoyment, the property interest being transferred. At such time as the land is not used for the purposes enumerated, the compensating tax will be imposed upon the current owner.
- k. Compensating tax authorized in this section may not be imposed on land removed from designation as forestland solely as a result of a natural disaster such as a flood, windstorm, earthquake, wildfire, or other such calamity rather than by virtue of the act of the landowner changing the use of the property.

The agreement to tax according to use of the property is not a contract and can be annulled or canceled at any time by the Legislature (RCW 84.34.070).

Please describe how you intend to use the land for continued classification or designation:*

Continue previous Farm and Ag use

***The assessor may require additional information from the seller(s) and/or Buyer(s) to determine whether the land will continue to qualify for classification or designation.**

Is there a reclassification pending for this parcel(s)?

☐ Yes ☒ No

If yes, have you notified the granting authority, in writing, that you wish to continue with the reclassification process?

☐ Yes ☐ No

If yes, do you understand your rights and responsibilities if the reclassification is approved or denied?

☐ Yes ☐ No

x *Alfred Rickard*
Buyer's Signature

x *7-23-2024*
Date

1601 Mabee Mines Road, Washougal, WA 98671

Address

Buyer's Signature

Date

Address

Assessor Use Only

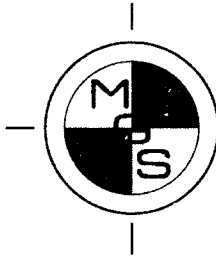
Does the parcel(s) subject to this document meet the qualifications for classification/designation continuance? ☐ Yes ☐ No

Assessor Signature

Date


If the parcel(s) subject to this document is/are considered contiguous, as defined in RCW 84.33.035(4) or RCW 84.34.020(6), with other parcels having different ownerships, then verify the following information with the purchaser:

- ☐ The parcel(s) subject to this document will be managed as part of a single operation with the other parcels having different ownerships.
- ☐ The new purchaser meets the definition of "family" as defined in RCW 84.34.020(6)(b)(ii) with the owner of an adjoining parcel.



MINISTER-GLAESER SURVEYING INC.

Vancouver Office – 2200 E. Evergreen Blvd., Vancouver, Washington 98661
(360) 694-3313 (360) 694-8410 FAX
Pasco Office – 6303 Burden Blvd. Suite E. Pasco, Washington 99301
(509) 544-7802 (509) 544-7862 FAX



Signed: 07/18/24

EXHIBIT "A"

DESCRIPTION OF RICHARDS FAMILY TRUST

43.68-ACRE BOUNDARY LINE ADJUSTMENT PARCEL:

A parcel of land located in a portion of the Southwest quarter, Northwest quarter, and Southeast quarter, of the Northwest quarter of Section 35, Township 2 North, Range 5 East of the Willamette Meridian, Skamania County, Washington, more particularly described as follows;

COMMENCING at the Quarter Section Corner between said Sections 34 and 35, as shown in Book 3 of Surveys at Page 140, Skamania County Auditors Records, marked by a 3/4 inch iron pipe;

Thence North 00°41'25" East, along the West line of said Section 35, for a distance of 695.00 feet, to the Northwest corner of the Richards tract according to Deed in Auditor's File Number 2008169056, and the **TRUE POINT OF BEGINNING**;

Thence continuing North 00°41'25" East, along said West line, for a distance of 616.99 feet, to the Southwest corner of Perman Short Plat, according to Skamania County Auditor's File Number 2007167668;

Thence the following courses and distances along the perimeter of said Perman Short Plat;

Thence South 80°05'00" East, for a distance of 299.00 feet;

Thence North 77°00'00" East, for a distance of 98.00 feet;

Thence North 78°20'00" East, for a distance of 193.00 feet;

Thence North 83°20'00" East, for a distance of 86.00 feet;

Thence North 79°10'00" East, for a distance of 231.00 feet;

Thence North 69°40'00" East, for a distance of 100.30 feet, to the Southeast corner of said Short Plat;

Thence North 00°42'38" East, for a distance of 1200.27 feet, to the Northeast corner of said Short Plat;

Thence leaving the perimeter of said Short Plat, South 89°11'31" East, along the North line of said Section 35, for a distance of 330.00 feet, to the Northwest corner of the Northeast quarter of the Northwest quarter of said Section 35;

Thence South 00°42'38" West, along the West line of said Northeast quarter of the Northwest quarter of Section 35, for a distance of 1313.93 feet, to the Southwest corner thereof;

Thence South 89°06'27" East, along the North line of said Northeast quarter of the Northwest quarter of Section 35, for a distance of 485.04 feet, to the most Northerly Northwest corner of the Jeffrey Richards tract according to Auditor's File Number 2023-001917;

Thence South 37°00'00" West, along the West line of said Jeffrey Richards tract, for a distance of 469.40 feet, to an angle point;

Thence South 00°58'37" West, along the West line of said Jeffrey Richards tract, for a distance of 240.00 feet, to the Southwest corner thereof, also being on the North line of said Richards Tract according to the Deed in Auditor's File Number 2008169056;

Thence South 89°01'23" East, along the South line of said Jeffrey Richards tract, for a distance of 261.33 feet, to the centerline of Mabee Mines Road, according to said Deed 2008169056;

Thence the following courses and distances along the centerline of said Mabee Mines Road;

Thence along the arc of a non-tangent 1229.90 foot radius curve to the right, the long chord of which bears South 52°33'15" West, with a chord distance of 135.82 feet through a central angle of 06°19'49", for an arc distance of 135.88 feet;

Thence South 55°43'09" West, for a distance of 245.35 feet;

Thence along the arc of a tangent 600.00 foot radius curve to the left, the long chord of which bears South 53°22'15" West, with a chord distance of 49.17 feet through a central angle of 04°41'48", for an arc distance of 49.18 feet;

Thence South 51°01'06" West, for a distance of 246.45 feet;

Thence along the arc of a tangent 390.01 foot radius curve to the right, the long chord of which bears South 62°51'06" West, with a chord distance of 159.95 feet through a central angle of 23°39'59", for an arc distance of 161.10 feet;

Thence South 74°43'16" West, for a distance of 144.97 feet;

Thence along the arc of a tangent 1470.06 foot radius curve to the right, the long chord of which bears South 79°12'16" West, with a chord distance of 229.82 feet through a central angle of 08°57'59", for an arc distance of 230.05 feet;

Thence South 83°35'18" West, for a distance of 119.01 feet, to the Southeast corner of the Ellen Cline tract according to Auditor's File Number 2023-001916;

Thence leaving said centerline, North 16°00'00" West, along the East line of said Cline tract, for a distance of 172.87 feet, to an angle point;

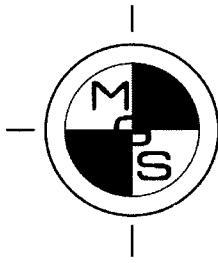
Thence North 00°58'37" East, along the East line of said Cline tract, for a distance of 427.16 feet, to the Northeast corner thereof and the North line of said Richards tract according to said Deed in Auditor's File Number 2008169056;

Thence North 89°01'23" West, along the North line of said Richards tract, for a distance of 573.00 feet to the **TRUE POINT OF BEGINNING**.

TOGETHER with and subject to easements, reservations, covenants, and restrictions apparent or of record.


CONTAINING: 43.68 acres of land.

BASIS OF BEARINGS: NAD83 (2011(EPOCH: 2010.0000) Washington State Plane Coordinate System, South Zone, US Survey Feet.



MINISTER-GLAESER SURVEYING INC.

Vancouver Office – 2200 E. Evergreen Blvd., Vancouver, Washington 98661
(360) 694-3313 (360) 694-8410 FAX
Pasco Office – 6303 Burden Blvd. Suite E, Pasco, Washington 99301
(509) 544-7802 (509) 544-7862 FAX



Signed: 07/18/24

EXHIBIT “B”

DESCRIPTION OF RICHARDS FAMILY TRUST

5.01-ACRE BOUNDARY LINE ADJUSTMENT PARCEL:

A parcel of land located in a portion of the Southwest quarter of the Northwest quarter and the Northwest quarter of the Southwest quarter of Section 35, and in a portion of the Southeast quarter of the Northeast quarter and the Northeast quarter of the Southeast quarter of Section 34, Township 2 North, Range 5 East of the Willamette Meridian, Skamania County, Washington, more particularly described as follows;

COMMENCING at the Quarter Section Corner between said Sections 34 and 35, as shown in Book 3 of Surveys at Page 140, Skamania County Auditors Records, marked by a 3/4 inch iron pipe;

Thence North 00°41'25" East, along the West line of said Section 35, for a distance of 474.00 feet to the **TRUE POINT OF BEGINNING**;

Thence continuing North 00°41'25" East, along said West line, for a distance of 221.00 feet, to the Northwest corner of the Richards tract according to Deed in Auditor's File Number 2008169056;

Thence leaving said West line, South 89°01'23" East, parallel with the South line of the Northwest quarter of said Section 35, along the North line of said Richards Tract, for a distance of 254.00 feet, to the Northwest corner of the Ellen Cline tract according to Auditor's File Number 2023-001916;

Thence leaving said North line, South 00°58'37" West, along the West line of said Cline tract, for a distance of 720.29 feet, to the centerline of Mabee Mines Road, according to said Deed 2008169056;

Thence the following courses and distances along the centerline of said Mabee Mines Road;

Thence South 77°10'50" West, for a distance of 213.70 feet;

Thence along the arc of a non-tangent 347.00 foot radius curve to the left, the long chord of which bears South 66°53'29" West, with a chord distance of 102.28 feet through a central angle of 16°57'01", for an arc distance of 102.66 feet, to the South West corner of BLA Deed AFN 2014002043;

Thence North 01°09'56" East, parallel with the West line of the Southwest quarter of said Section 35, for a distance of 117.96 feet;

Thence North 00°41'25" East, parallel with the West line of the Northwest quarter of said Section 35, for a distance of 473.66 feet;

Thence South 89°28'02" East, according to said BLA Deed, for a distance of 50.00 feet, to the **TRUE POINT OF BEGINNING.**

TOGETHER with and subject to easements, reservations, covenants, and restrictions apparent or of record.

CONTAINING: 5.01 acres of land.

BASIS OF BEARINGS: NAD83 (2011(EPOCH: 2010.0000) Washington State Plane Coordinate System, South Zone, US Survey Feet.