

A DEPENDENT SURVEY for Weyerhaeuser Co.  
of the South line of  
SECTION 6, and the South line of the  
SW.1/4 of SECTION 5, TION R5E, W.M.  
as situated within  
SKAMANIA COUNTY, WASHINGTON

BASIS OF BEARING

BETWEEN FOUND  
MONUMENTS ON THE EAST  
LINE OF THE NW.1/4 OF  
SECTION 12, TION R4E AS  
PREVIOUSLY RECORDED.  
SEE SR-1

STD. SEC. COR.

Fd. 20"x10"x8" scribed stone  
tied 11/15/22.  
(See LCR 507334)

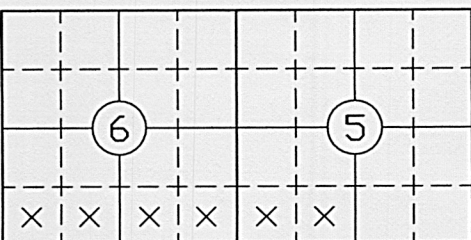
FOUND REFERENCES

-30" ROTTEN CEDAR STUMP W/PK,  
N36°W-43.0'

NEW REFERENCES

-T-POST W/TAG, SOUTH-3.0'  
-8" FIR SCRIBED [TIONR4E S12BT],  
S47°W-12.8'  
-7" FIR SCRIBED [TIONR4E S1BT],  
N36°W-11.7'

TION R5E, WM  
DNR INDEX



WEYERHAEUSER CO.  
AFN 2022000082

ST. HELENS PROPERTY LLC  
AFN 007167835

HIGH LAKE TIMBER LLC  
AFN 2019000413

CC. SEC. COR.

Fd. 24"x36"x18" stone  
S06°57'15"W-176.81' from  
found Std. Cor. (2.64 CHS GLO)  
Tied 11/15/22  
(See LCR 81520)

FOUND REFERENCES

-26" CEDAR STUMP W/OPEN FACE  
& 60D NAIL, N23°E-13.2'  
-28" CEDAR STUMP, S55°E-21.1'  
NEW REFERENCES  
-15" FIR SCRIBED [TION R5E S6BT],  
N69°E-17.0'  
-FIBERGLASS ROD, EAST-9.3'  
-9" ALDER BARK SCRIBED  
[TIONR5E S7BT], S81°E-12.0'

1/4 COR.

Set 5/8" R/C LS-37529  
w/T-post, West-3.0' by  
single proportion on  
12/20/23.

NEW REFERENCE

-18" WHITE FIR SCRIBED  
[1/4S6BT], N45°E-5.2'  
-17" WHITE FIR SCRIBED  
[1/4S7BT], S27°E-16.4'

SECTION COR.

Fd. 3/4" GIP w/2" stamped brass  
cap (unreadable) & Carsonite post  
North, 1.0'. Tied 12/6/23. (Corner  
falls in small creek bearing N62°W &  
S10°E.) See SR-2 & LCR 80678.

FOUND REFERENCES

-11" HEMLOCK W/FACE & TAG, N28°E-20.4'  
-14" HEMLOCK W/FACE & TAG, N80°E-11.9'  
-48" ROTTEN FIR STUMP, S26°W-43.2'  
NEW REFERENCES  
-15" FIR SCRIBED [TIONR5E S8BT],  
S65°E-19.0'  
-4" FIR BARK SCRIBED [X]BT, S23°W-28.7'  
-5" FIR BARK SCRIBED [X]BT, N89°W-30.0'

1/4 COR.

Fd 3/4" IP w/3" BLM  
stamped brass cap and  
carsonite post East-2.0'.  
Tied 5/16/24. See SR-2

FOUND REFERENCES


-6" FIR W/TAG, N52°E-13.4'  
-11" FIR W/TAG, S76°E-16.7'

SURVEYOR'S CERTIFICATE

This map correctly represents a survey made by me or  
under my direction, in conformance with the requirements  
of the Survey Recording Act, at the request of  
WEYERHAEUSER CO., in SEPTEMBER, 2023.

Phillip R. Gustin  
Phillip R. Gustin PLS  
Certificate no. 37529

Date signed: 6/12/24



SURVEY REFERENCES (SR)


- 1) 2023 SURVEY BY P. GUSTIN, LS-37529, BK.44 PG.3  
2) 2024 SURVEY BY C. BUTLER, LS-36792, AFN 2024-000019

\*This survey was conducted using a "LEICA GPS 1200 & TS06+  
TOTAL STATION (least read 05")", obtaining a relative accuracy  
exceeding 1:10,000.

AUDITOR'S CERTIFICATE

Filed for record this 18th day of June, 2024  
at 8:26 A.M., in BOOK 1 of SURVEYS, at  
PAGE 1, at the request of HAMPSTUR CORPORATION.  
AFN# 2024-000745  
COUNTY AUDITOR DEPUTY AUDITOR

HAMPSTUR CORPORATION



P.O. Box 368  
Kelso, Washington 98626  
Phone: (360) 423-8166

Calculated by: PRG/TLG  
Checked by: PRG  
Drawn by: TLG  
Completion date: 5/16/2024  
Field Book no.: PS-938,  
Drawing No.: 23-664.DWG  
HAMPSTUR JOB no.: 23-664  
Sheet no.: 1 of 1

1/4 COR. S.12

Fd. 5/8" rebar in 3" dia.  
concrete. Tied 11/16/22. (See  
LCR 507337 & 507338)


FOUND REFERENCES

-16" ROTTEN HEMLOCK STUMP,  
N29°E-36.3'

-30" HEMLOCK SNAG, S54°W-36.3'

NEW REFERENCES

-9" FIR SCRIBED [1/4S12BT], N81°W-3.5'  
-4" FIR BARK SCRIBED [X]BT,  
N18°W-11.6'



SCALE: 1 inch = 400 feet

LEGEND

- = A corner FOUND during this survey as described.  
● = A new corner SET during this survey, on  
12/20/2023, consisting of a 5/8"x30" rebar with  
yellow plastic survey cap, stamped "HAMPSTUR  
CORP. LS 37529"  
( ) = A Bearing and/or Distance of record  
R/C = A rebar with stamped plastic surveyor's cap  
T-POST = A 6" steel fence post w/location tag  
AFN = Auditor's File Number  
===== = A line marked this survey with 1/2"x6' white  
fiberglass posts, painted blazes & flagging