

WHEN RECORDED RETURN TO:

~~Chris Navolynski~~ Chris Navolynski
700 middle fork Rd
Onalaska WA 98570

Skamania County, WA
Total: \$265.50
MINE
Pgs=13

2023-001843

12/14/2023 12:56 PM

Request of: CHRIS NAVOLYNSKI



00017534202300018430130135

Please print or type information **Washington State Recorder's Cover Sheet** (RCW 65.04)**DOCUMENT TITLE(S)** (or transaction contained therein) (all areas applicable to your document must be filled in)

annual assessment

REFERENCE NUMBER(S) of Documents assigned or released:☐ Additional numbers on page ____ of document.**GRANTOR(S):**

1. Chris Navolynski 2. _____
3. _____ 4. _____

☐ Additional names on page ____ of document.**GRANTEE(S):**

1. N.A.R.A 2. _____
3. _____ 4. _____

☐ Additional names on page ____ of document.**LEGAL DESCRIPTION** (Abbreviated: i.e. Lot, Block, Plat or Section, Township, Range, Quarter):

☐ Complete legal on page ____ of document.**Assessor's Property Tax Parcel #**☐ Additional parcel numbers on page ____ of document.

The Auditor/Recorder will rely on the information provided on this form. The staff will not read the document to verify the accuracy or completeness of the indexing information.

"I am signing below and paying an additional \$50.00 recording fee (as provided in RCW 36.18.010 and referred to as an emergency nonstandard document), because this document does not meet margin and formatting requirements. Furthermore, I hereby understand that the recording process may cover up or otherwise obscure some part of the text of the original document as a result of this request."

Signature of Requesting Party

Note to Submitter: Do NOT sign above nor pay additional \$50 fee if the document meets margin/formatting requirements.

[illegible]

2. Type of labor and improvements (specify what was done and give the total value for that labor and improvement to show at least \$100 for each claim). If a geological, geochemical, or geophysical survey was performed, as per 30 U.S.C. 28-1, reference the title of the report of survey, give cost and date of the survey and report, and indicate it was filed with the County Recorder:

Description of Work Performed	Value of Work Performed	Date Work Was Performed
CJ # 1 panning , sluicing and monumenting claim 14 hours	\$210.00	7-8-2023

3. Name and mailing address of each person who performed the labor and improvements:

Name (please print)

Charity Aldrich

Chris Navolynski

Gaylen Russei

Edward Rico

Current Mailing Address (please print)

700 Middle fork rd Onalaska WA 98570

700 Middle fork rd Onalaska WA

P.O. box 312 Kaposin WA 98344

746 Telegraph rd Winlock WA 98596

4. Name and mailing address of each person who holds and claims the subject mining claim(s) for the valuable minerals contained therein. Be sure to indicate if there is a change of address:

Name (please print)

Charity Aldrich

shawna Hodges


Current Mailing Address (please print)

700 Middle fork rd Onalaska WA 98570

P.O. box 343 Packwood WA 98361

5. The undersigned testifies that on the date of September 1st, 2023, all monuments required by law were erected upon the subject claim(s), and all notices required by law were posted on the subject claim(s) or copies thereof were in place, and at said date, each corner monument bore or contained markings sufficient to appropriately designate the corner of the claim to which it pertains and the name of the claim(s).

I hereby certify under penalty of perjury under the laws of the State of Washington that the foregoing statements are true and correct:



(Signature of person responsible for above statement)

Date: ~~09/01/2023~~ 12/12/2023

Title 18 U.S.C. 1001 and 43 U.S.C. 1212 make it a crime for any person knowingly and willfully to make to any department or agency of the United States any false, fictitious or fraudulent statements or representations as to any matter within its jurisdiction.

Notary Block

SUBSCRIBED AND SWORN TO before me, this 12 day of December 20 23

By: 
(Signature of Affiant)

Title: Notary

My Commission Expires: 09/01/2026



INSTRUCTIONS

1. This is an optional form that may be used to satisfy the requirements for the Bureau of Land Management (BLM) under the provisions of 43 U.S.C. §1744 and 30 U.S.C. §28-28d and the regulations thereunder (43 CFR part 3835). Since local and State laws may vary, you should contact your local and State agencies where the claims are located to ensure all applicable laws and requirements are satisfied.
2. The claimant(s) must fill in the date in paragraph 1 for the applicable assessment year and the county and state where the claims are located.
3. All claim names and BLM serial numbers for which this assessment affidavit applies must be listed. Additionally, legal descriptions, and original county recording information may be listed for additional identification purposes.
4. The claimant(s) must complete paragraph 2 listing all labor or improvements which was performed on or did benefit the subject mining claims. The value and date of the labor or improvements must also be listed. The total amount of labor or improvements can be listed, but the total expenditure must equal at least \$100 for each claim.
5. The names and current mailing addresses of the person(s) performing the labor must be listed in paragraph 3.
6. The name and current mailing address of each owner (claimant) of the claims must be listed in paragraph 4. The mailing address shall be the owner's address and not the address of an agent or anyone representing the claimant. Be sure to note if there has been a change of address.
7. Paragraph 5 shall be completed to show the date it was verified that all monuments required by law were properly erected, all notices were posted, and that corners were appropriately designated for all claims listed.
8. An exact legible reproduction or duplicate (other than microfilm or other electronic media) of this affidavit or another type of affidavit of assessment work that you file or will file in the county where each claim is located, must be filed with the BLM on or before December 30 of the calendar year in which the assessment year ends. For mill or tunnel sites, a separate notice of intent to hold must be filed with the BLM on or before December 30. Requirements for filing a notice of intent to hold can be found at 43 CFR 3835.33.
9. A processing fee of \$15 for each claim listed must be remitted to the BLM along with this or any other affidavit of assessment work.

NOTICES

THE PRIVACY ACT and 43 CFR 2.223(d) require that you be furnished with the following information in connection with the information requested by this form.

AUTHORITY: 30 U.S.C. §28-28d and 43 CFR part 3835 permit collection of the information requested by this form.

PRINCIPAL PURPOSE: The BLM will use the information you provide to document compliance with 43 U.S.C. 1744 and that assessment work has been completed in accordance with 30 U.S.C. § 28-28d and 43 CFR part 3835 in lieu of paying the maintenance fee for the mining claims listed on this form.

ROUTINE USES: The BLM will only disclose this information in accordance with the provisions at 43 CFR 2.231(b) and (c).

EFFECT OF NOT PROVIDING INFORMATION: Disclosure of the requested information is required by 30 U.S.C. § 28-28d and 43 CFR part 3835 for claimants qualified to perform assessment work in lieu of paying the maintenance fee. Failure to submit all the requested information or to complete this form will delay the BLM's processing of the form and may preclude the BLM's acceptance of the assessment work information, which may result in forfeiture of the mining claim(s) by the claimant.

RELEVANT SYSTEM OF RECORDS NOTICE (SORN) CITATION: The Recordation of Mining Claims SORN may be found at 47 FR 55326 (December 8, 1982).

THE PAPERWORK REDUCTION ACT requires us to inform you that:

Use of this form is optional. You must perform assessment if a waiver to pay the maintenance fee has been requested. This form is provided to help you attest that annual assessment work has been completed in lieu of paying the maintenance fee for your claim(s). Submission of the requested information is necessary to obtain or retain a benefit.

You do not have to respond to this or any other Federal agency-sponsored information collection unless it displays a valid OMB control number.

BURDEN HOURS STATEMENT: The estimated public reporting burden for this form is 30 minutes per response, including the time for reviewing instructions, gathering and maintaining data, and completing and reviewing the form. You may submit comments regarding the burden estimate or any other aspect of this form to: U.S. Department of the Interior, Bureau of Land Management (1004-0114), Bureau Information Collection Clearance Officer (WO-630), 1849 C Street, N.W., Room 2134LM, Washington, D.C. 20240.

UNITED STATES
DEPARTMENT OF THE INTERIOR
BUREAU OF LAND MANAGEMENT

FORM APPROVED
OMB NO.: 1004-0114
Expires: April 30, 2023

AFFIDAVIT OF ANNUAL ASSESSMENT WORK

WHEN RECORDED, MAIL DOCUMENT TO:

NAME: Christopher Dale Navolynski

ADDRESS: 700 Middle Fork Rd

CITY, STATE, ZIP: Onalaska WA 98570

FOR COUNTY RECORDER'S USE

No. of Claims 5

x \$15/claim

Total due BLM \$ 75.00

TO ALL WHOM IT MAY CONCERN:

1. The undersigned certifies that at least \$100 per claim was expended for development, labor and improvements, or equivalent value added, as the annual assessment work for the assessment year ending September 1, 2023 for the following contiguous unpatented mining claim(s), located in the County of Skamania, in the State of Washington

BLM Serial No.	Name of Claim	Tp Rg Sec Mer				County Recordation Book and Page No.	Co. Recording Date
		Example: 13N 5E 14 MDM					
151132	My Chance	10N	8E	3	willamet		
155948	Gnarly Canyon	10N	8E	10	willamet		
164700	CJ # 2	10N	8E	10	willamet		
147543	Big Daddy	10N	8E	10	willamet		
170900	Camp Creek	10N	8E	10	willamet		
164699	CJ # 1	10N	8E	15	willamet		

2. Type of labor and improvements (specify what was done and give the total value for that labor and improvement to show at least \$100 for each claim). If a geological, geochemical, or geophysical survey was performed, as per 30 U.S.C. 28-1, reference the title of the report of survey, give cost and date of the survey and report, and indicate it was filed with the County Recorder:

Description of Work Performed	Value of Work Performed	Date Work Was Performed
My chance panning , sluicing and monumenting claim 14 hours	\$210.00	7-13-2023
Gnarly Canyon panning , sluicing and monumenting claim 12 hours	\$180.00	7-14-2023
CJ # 2 panning , sluicing and monumenting claim 10 hours	\$150.00	7-15-2023
Big Daddy panning , sluicing and monumenting claim 24 hours	\$360.00	7-22-2023
Camp creek panning , sluicing and monumenting claim 16 hours	\$240.00	7-23-2023

3. Name and mailing address of each person who performed the labor and improvements:

Name (please print)

Chris Navolynski

Charity Aldrich

Tracy Navolynski

Edward Rico

Gaylen Russel

Roy Chenoweth

Jeremy Smith

Kieth Hodges

Current Mailing Address (please print)

700 Middle fork rd Onalaska WA 98570

700 Middle fork rd Onalaska WA 98570

P.O. box 1183 Toledo WA 98591

746 Telegraph rd Winlock WA 98596

P.O. box 312 Kaposin WA 98344

106 Sitzmark ct Packwood WA 98596

21501 122st ctE Bonney lake WA 98596

P.O. box 343 Packwood WA 98361

4. Name and mailing address of each person who holds and claims the subject mining claim(s) for the valuable minerals contained therein. Be sure to indicate if there is a change of address:

Name (please print)

Ted Ratio

Kieth Hodges

Chris Navolynski

Current Mailing Address (please print)


124 Lentz rd Winlock WA 98596

P.O. box 343 Packwood WA 98361

700 Middle fork rd Onalaska WA 98570

5. The undersigned testifies that on the date of September 1st, 2023, all monuments required by law were erected upon the subject claim(s), and all notices required by law were posted on the subject claim(s) or copies thereof were in place, and at said date, each corner monument bore or contained markings sufficient to appropriately designate the corner of the claim to which it pertains and the name of the claim(s).

I hereby certify under penalty of perjury under the laws of the State of Washington that the foregoing statements are true and correct.



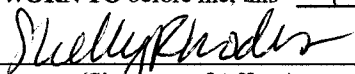
(Signature of person responsible for above statement)

Date: ~~09/01/2023~~ 12/12/2023

Title 18 U.S.C. 1001 and 43 U.S.C. 1212 make it a crime for any person knowingly and willfully to make to any department or agency of the United States any false, fictitious or fraudulent statements or representations as to any matter within its jurisdiction.

Notary Block

SUBSCRIBED AND SWORN TO before me, this 12 day of December 20 23

By: 
(Signature of Affiant)

Title: Notary

My Commission Expires: 09/01/2026



INSTRUCTIONS

1. This is an optional form that may be used to satisfy the requirements for the Bureau of Land Management (BLM) under the provisions of 43 U.S.C. §1744 and 30 U.S.C. §28-28d and the regulations thereunder (43 CFR part 3835). Since local and State laws may vary, you should contact your local and State agencies where the claims are located to ensure all applicable laws and requirements are satisfied.
2. The claimant(s) must fill in the date in paragraph 1 for the applicable assessment year and the county and state where the claims are located.
3. All claim names and BLM serial numbers for which this assessment affidavit applies must be listed. Additionally, legal descriptions, and original county recording information may be listed for additional identification purposes.
4. The claimant(s) must complete paragraph 2 listing all labor or improvements which was performed on or did benefit the subject mining claims. The value and date of the labor or improvements must also be listed. The total amount of labor or improvements can be listed, but the total expenditure must equal at least \$100 for each claim.
5. The names and current mailing addresses of the person(s) performing the labor must be listed in paragraph 3.
6. The name and current mailing address of each owner (claimant) of the claims must be listed in paragraph 4. The mailing address shall be the owner's address and not the address of an agent or anyone representing the claimant. Be sure to note if there has been a change of address.
7. Paragraph 5 shall be completed to show the date it was verified that all monuments required by law were properly erected, all notices were posted, and that corners were appropriately designated for all claims listed.
8. An exact legible reproduction or duplicate (other than microfilm or other electronic media) of this affidavit or another type of affidavit of assessment work that you file or will file in the county where each claim is located, must be filed with the BLM on or before December 30 of the calendar year in which the assessment year ends. For mill or tunnel sites, a separate notice of intent to hold must be filed with the BLM on or before December 30. Requirements for filing a notice of intent to hold can be found at 43 CFR 3835.33.
9. A processing fee of \$15 for each claim listed must be remitted to the BLM along with this or any other affidavit of assessment work.

NOTICES

THE PRIVACY ACT and 43 CFR 2.223(d) require that you be furnished with the following information in connection with the information requested by this form.

AUTHORITY: 30 U.S.C. §28-28d and 43 CFR part 3835 permit collection of the information requested by this form.

PRINCIPAL PURPOSE: The BLM will use the information you provide to document compliance with 43 U.S.C. 1744 and that assessment work has been completed in accordance with 30 U.S.C. § 28-28d and 43 CFR part 3835 in lieu of paying the maintenance fee for the mining claims listed on this form.

ROUTINE USES: The BLM will only disclose this information in accordance with the provisions at 43 CFR 2.231(b) and (c).

EFFECT OF NOT PROVIDING INFORMATION: Disclosure of the requested information is required by 30 U.S.C. § 28-28d and 43 CFR part 3835 for claimants qualified to perform assessment work in lieu of paying the maintenance fee. Failure to submit all the requested information or to complete this form will delay the BLM's processing of the form and may preclude the BLM's acceptance of the assessment work information, which may result in forfeiture of the mining claim(s) by the claimant.

RELEVANT SYSTEM OF RECORDS NOTICE (SORN) CITATION: The Recordation of Mining Claims SORN may be found at 47 FR 55326 (December 8, 1982).

THE PAPERWORK REDUCTION ACT requires us to inform you that:

Use of this form is optional. You must perform assessment if a waiver to pay the maintenance fee has been requested. This form is provided to help you attest that annual assessment work has been completed in lieu of paying the maintenance fee for your claim(s). Submission of the requested information is necessary to obtain or retain a benefit.

You do not have to respond to this or any other Federal agency-sponsored information collection unless it displays a valid OMB control number.

BURDEN HOURS STATEMENT: The estimated public reporting burden for this form is 30 minutes per response, including the time for reviewing instructions, gathering and maintaining data, and completing and reviewing the form. You may submit comments regarding the burden estimate or any other aspect of this form to: U.S. Department of the Interior, Bureau of Land Management (1004-0114), Bureau Information Collection Clearance Officer (WO-630), 1849 C Street, N.W., Room 2134LM, Washington, D.C. 20240.

UNITED STATES
DEPARTMENT OF THE INTERIOR
BUREAU OF LAND MANAGEMENT

FORM APPROVED
OMB NO.: 1004-0114
Expires: April 30, 2023

AFFIDAVIT OF ANNUAL ASSESSMENT WORK

WHEN RECORDED, MAIL DOCUMENT TO:

NAME: Christopher Dale Navolynski

ADDRESS: 700 Middle Fork Rd

CITY, STATE, ZIP: Onalaska WA 98570

FOR COUNTY RECORDER'S USE

No. of Claims 5

x \$15/claim

Total due BLM \$ 75.00

TO ALL WHOM IT MAY CONCERN:

1. The undersigned certifies that at least \$100 per claim was expended for development, labor and improvements, or equivalent value added, as the annual assessment work for the assessment year ending September 1, 2023 for the following contiguous unpatented mining claim(s), located in the County of Skamania in the State of Washington

BLM Serial No.	Name of Claim	Tp	Rg	Sec	Mer	County Recordation Book and Page No.	Co. Recording Date
		Example: 13N 5E 14 MDM					
156749	H&K Hope	10N	8E	4	willamet		
154172	Pan-o-Gold	10N	8E	4	willamet		
105289308	Copperhead Kidd 1	10N	8E	4	willamet		
105289309	Copperhead Kidd 2	10N	8E	4	willamet		
151131	Hope #2	10N	8E	4	willamet		

2. Type of labor and improvements (specify what was done and give the total value for that labor and improvement to show at least \$100 for each claim). If a geological, geochemical, or geophysical survey was performed, as per 30 U.S.C. 28-1, reference the title of the report of survey, give cost and date of the survey and report, and indicate it was filed with the County Recorder:

Description of Work Performed	Value of Work Performed	Date Work Was Performed
H&K Hope panning , sluicing & claim monumenting 26 hours	\$390.00	8/4,5,6/2023
Pan-o-Gold panning , sluicing & claim monumenting 16 hours	\$240.00	8/11,12,13, 2023
Copperhead kidd #1 panning , sluicing & claim monumenting 8 hours	\$120.00	8/14/2023
Copperhead kidd#2 panning , sluicing & claim monumenting 10 hours	\$ 150.00	8/26/2023
Hope #2 panning , sluicing & claim monumenting 8 hours	\$ 120.00	8/27/2023

3. Name and mailing address of each person who performed the labor and improvements:

Name (please print)

Chris Navolynski

Tracy Navolynski

Charity Aldrich

Gaylen Russel

Edward Rico

Jerimy smith

Roy Chenoweth

Kieth Hodges

Current Mailing Address (please print)

700 Middle Fork rd Onalaska WA 98570

P.O. box 1183 Toledo WA 98591

700 middle fork rd Onalaska WA 98570

P.O. box 312 Kapowsin WA 98344

746 Telegraph Rd Winlock WA 98596

21501 122st ctE Bonney lake WA 98596

106 sitzmark ct Packwood WA 98596

P.O. box 343 Packwood WA 98361

4. Name and mailing address of each person who holds and claims the subject mining claim(s) for the valuable minerals contained therein. Be sure to indicate if there is a change of address:

Name (please print)

Chris Navolynski

Tracy Navolynski

Kieth Hodges

Shawna Hodges

Current Mailing Address (please print)

700 Middle fork rd Onalaska WA 98570

P.O. box 1183 Toledo WA 98591

P.O. box 343 Packwood WA 98596

P.O. box 343 Packwood WA 98596

5. The undersigned testifies that on the date of September 1st, 2023, all monuments required by law were erected upon the subject claim(s), and all notices required by law were posted on the subject claim(s) or copies thereof were in place, and at said date, each corner monument bore or contained markings sufficient to appropriately designate the corner of the claim to which it pertains and the name of the claim(s).

I hereby certify under penalty of perjury under the laws of the State of Washington that the foregoing statements are true and correct:

Chy N. J. M.
(Signature of person responsible for above statement)

Date: 09/01/2023 12/12/2023

Title 18 U.S.C. 1001 and 43 U.S.C. 1212 make it a crime for any person knowingly and willfully to make to any department or agency of the United States any false, fictitious or fraudulent statements or representations as to any matter within its jurisdiction.


Notary Block

SUBSCRIBED AND SWORN TO before me, this 12 day of December 20 23

By: Shelly Rhodes
(Signature of Affiant)

Title: Notary

My Commission Expires: 09/01/2026



INSTRUCTIONS

1. This is an optional form that may be used to satisfy the requirements for the Bureau of Land Management (BLM) under the provisions of 43 U.S.C. §1744 and 30 U.S.C. §28-28d and the regulations thereunder (43 CFR part 3835). Since local and State laws may vary, you should contact your local and State agencies where the claims are located to ensure all applicable laws and requirements are satisfied.
2. The claimant(s) must fill in the date in paragraph 1 for the applicable assessment year and the county and state where the claims are located.
3. All claim names and BLM serial numbers for which this assessment affidavit applies must be listed. Additionally, legal descriptions, and original county recording information may be listed for additional identification purposes.
4. The claimant(s) must complete paragraph 2 listing all labor or improvements which was performed on or did benefit the subject mining claims. The value and date of the labor or improvements must also be listed. The total amount of labor or improvements can be listed, but the total expenditure must equal at least \$100 for each claim.
5. The names and current mailing addresses of the person(s) performing the labor must be listed in paragraph 3.
6. The name and current mailing address of each owner (claimant) of the claims must be listed in paragraph 4. The mailing address shall be the owner's address and not the address of an agent or anyone representing the claimant. Be sure to note if there has been a change of address.
7. Paragraph 5 shall be completed to show the date it was verified that all monuments required by law were properly erected, all notices were posted, and that corners were appropriately designated for all claims listed.
8. An exact legible reproduction or duplicate (other than microfilm or other electronic media) of this affidavit or another type of affidavit of assessment work that you file or will file in the county where each claim is located, must be filed with the BLM on or before December 30 of the calendar year in which the assessment year ends. For mill or tunnel sites, a separate notice of intent to hold must be filed with the BLM on or before December 30. Requirements for filing a notice of intent to hold can be found at 43 CFR 3835.33.
9. A processing fee of \$15 for each claim listed must be remitted to the BLM along with this or any other affidavit of assessment work.

NOTICES

THE PRIVACY ACT and 43 CFR 2.223(d) require that you be furnished with the following information in connection with the information requested by this form.

AUTHORITY: 30 U.S.C. §28-28d and 43 CFR part 3835 permit collection of the information requested by this form.

PRINCIPAL PURPOSE: The BLM will use the information you provide to document compliance with 43 U.S.C. 1744 and that assessment work has been completed in accordance with 30 U.S.C. § 28-28d and 43 CFR part 3835 in lieu of paying the maintenance fee for the mining claims listed on this form.

ROUTINE USES: The BLM will only disclose this information in accordance with the provisions at 43 CFR 2.231(b) and (c).

EFFECT OF NOT PROVIDING INFORMATION: Disclosure of the requested information is required by 30 U.S.C. § 28-28d and 43 CFR part 3835 for claimants qualified to perform assessment work in lieu of paying the maintenance fee. Failure to submit all the requested information or to complete this form will delay the BLM's processing of the form and may preclude the BLM's acceptance of the assessment work information, which may result in forfeiture of the mining claim(s) by the claimant.

RELEVANT SYSTEM OF RECORDS NOTICE (SORN) CITATION: The Recordation of Mining Claims SORN may be found at 47 FR 55326 (December 8, 1982).

THE PAPERWORK REDUCTION ACT requires us to inform you that:

Use of this form is optional. You must perform assessment if a waiver to pay the maintenance fee has been requested. This form is provided to help you attest that annual assessment work has been completed in lieu of paying the maintenance fee for your claim(s). Submission of the requested information is necessary to obtain or retain a benefit.

You do not have to respond to this or any other Federal agency-sponsored information collection unless it displays a valid OMB control number.

BURDEN HOURS STATEMENT: The estimated public reporting burden for this form is 30 minutes per response, including the time for reviewing instructions, gathering and maintaining data, and completing and reviewing the form. You may submit comments regarding the burden estimate or any other aspect of this form to: U.S. Department of the Interior, Bureau of Land Management (1004-0114), Bureau Information Collection Clearance Officer (WO-630), 1849 C Street, N.W., Room 2134LM, Washington, D.C. 20240.