


Skamania PUD
P.O. Box 500
Carson, WA
98610


Skamania County, WA
Total: \$205.50
EASE
Pgs=3
Request of: SKAMANIA COUNTY PUD
2023-001034
07/27/2023 09:18 AM
00016424202300010340030039



RIGHT OF WAY EASEMENT

KNOW ALL PEOPLE BY THESE PRESENTS, that the undersigned, Darci Lee Pearson, a married woman as her separate estate, does hereby grant unto Public Utility District #1 of Skamania County (Skamania PUD), and its successors and assigns, the right to enter upon the lands of the undersigned, situated in Skamania County, Washington, and more particularly described as follows:

Legal description: See Exhibit 'A'

Tax Parcel #: 03-08-06-0-0-0600-00 

PUD Work Order # 230168

The undersigned grants a perpetual non-exclusive easement over, under and across a strip of land 15 feet wide centered on the underground water line, primary and secondary power line on the above described lands to construct, operate and maintain an underground water and electric distribution line or system and/or all streets, roads or highways abutting said lands; to inspect and make such repairs, changes, alterations, improvements, removals from, substitutions and additions to its facilities as Skamania PUD may from time to time deem advisable, including, by way of example and not by way of limitation, the right to increase or decrease the number of water facilities, circuits, wires, poles, cables, manholes, connection boxes, transformers and transformer enclosures; to cut, trim and control the growth by machinery or other means of trees and shrubbery that may interfere with or threaten to endanger the operation and maintenance of said line or system (including any control of the growth of other vegetation in the right of way which may incidentally and necessarily result from the means of control employed); and the right to permit the installation of communication and other circuits as part of said electric distribution system.

The undersigned agree that all poles, wires, and other electric and water facilities, including any equipment installed and existing equipment on the above-described lands by Skamania PUD or at its expense, shall be and remain the property of Skamania PUD and shall be removable at its option.

The undersigned covenant that they will not erect or maintain any structure over or under the water and electric facilities and that structure, if any, not be constructed closer than ten (10) feet from the nearest water or electric facilities; that if such a structure is built or placed, they will remove the same at the request of the Grantee at no cost to the Grantee, or in the alternative and in Grantee's sole discretion, pay the Grantee the cost of rerouting the utilities around the structure; and that they are the owners of the above-described lands, and that they have the right to execute this Right of Way Easement without the consent of any other party.

This easement shall be non-exclusive, except as set forth above and as to any use that is inconsistent with Grantee's use. Every other use in this easement is subordinate to Grantee's use and Grantee reserves the right to exclude and eject any use and user that it finds to be inconsistent to Grantee's use or in its judgment compromises the health or safety of its employees or the public.

Grantor retains use and actual control of the above described lands for all purposes, except as provided herein. This Right of Way Easement shall be binding upon and inure to the benefits of the successors and assigns of the parties.

Rights and obligations not specifically conveyed hereby remain with the undersigned.

IN WITNESS WHEREOF, we have set our hands this 24 day of July, 2023.

Darci L Pearson

Name (Print or type full name)

Darci L Pearson
Signature

STATE OF Washington COUNTY OF Skamania

Personally appeared the above named Darci Pearson on this 24 day of July, 2023, and acknowledged the foregoing to be their voluntary act and deed.

Before me:

Michelle L. Renner
Notary Public for Washington
12-01-2025
My Commission Expires




Exhibit 'A'

A tract of land in Government Lot 5 of Section 6, Township 3 North Range 8 East of the Willamette Meridian, in the County of Skamania, State of Washington, described as follows:

Lot 2 of the Columbia Vista Short Plat recorded in Book 1 of Short Plats, Page 1, Skamania County Records.

Unofficial
Copy