



Form 3830-004
(January 2020)

UNITED STATES
DEPARTMENT OF THE INTERIOR
BUREAU OF LAND MANAGEMENT

FORM APPROVED
OMB NO.: 1094-0114
Expires: April 30, 2023

AFFIDAVIT OF ANNUAL ASSESSMENT WORK

WHEN RECORDED, MAIL DOCUMENT TO:

NAME: North American Prospectors Association

ADDRESS: PO Box 164

CITY, STATE, ZIP: Toutle, WA. 98649

FOR COUNTY RECORDER'S USE

No. of Claims 9
x \$15/claim
Total due BLM \$ 135.00

TO ALL WHOM IT MAY CONCERN:

1. The undersigned certifies that at least \$100 per claim was expended for development, labor and improvements, or equivalent value added, as the annual assessment work for the assessment year ending September 1, 2022 for the following contiguous unpatented mining claim(s), located in the County of Skamania, in the State of Washington.

BLM Serial No.	Name of Claim	Tp	Rg	Sec	Mer	County Recordation Book and Page No.	Co. Recording Date
		Example: 13N 5E 14 MDM					
156749	H&K Hope	10N	8E	4	Willamette		
154172	Pan-o-Gold	10N	8E	4	Willamette		
151131	Hope #2	10N	8E	4	Willamette		
151132	My Chance	10N	8E	3	Willamette		
155948	Gnarly Canyon	10N	8E	10	Willamette		
164700	CJ # 2	10N	8E	10	Willamette		
147543	Big Daddy	10N	8E	10	Willamette		
170900	Camp Creek	10N	8E	10	Willamette		
164699	CJ # 1	10N	8E	15	Willamette		

2. Type of labor and improvements (specify what was done and give the total value for that labor and improvement to show at least \$100 for each claim). If a geological, geochemical, or geophysical survey was performed, as per 30 U.S.C. 28-1, reference the title of the report of survey, give cost and date of the survey and report, and indicate it was filed with the County Recorder:

Description of Work Performed		Value of Work Performed	Date Work Was Performed
H&K Hope (pan , sluice & monument claim)	48Hrs	\$960.00	May-August 2022
Pan-o-Gold (pan , sluice & monument claim)	12Hrs	\$240.00	May-August 2022
Hope #2 (pan, sluice & monument claim)	16Hrs	\$320.00	May-August 2022
My Chance (pan, Sluice & monument claim)	12Hrs	\$240.00	May-August 2022
Gnarly Canyon (pan, sluice & monument claim)	10Hrs	\$200.00	May-August 2022

3. Name and mailing address of each person who performed the labor and improvements:

Name (please print)	Current Mailing Address (please print)
Charity Aldrich	700 Middle fork rd Wa 98570
Christopher Navolynski	700 Middle fork rd Wa 98570
Edward Rico	746 Telegraph rd Winlock Wa 98596
Jerimy Smith	21501 122 st ctE Bonney lake Wa 98391
Roy Chenoweth	106 Sitzmark ct Packwood Wa 98596
Ben Coleman	333 Butts rd Morton Wa 98356
Jason Lewis	9010 324th st E Eatonville Wa 98328
Jeff Swanson	1119 Riddell Ave NE Orting Wa 98360

4. Name and mailing address of each person who holds and claims the subject mining claim(s) for the valuable minerals contained therein. Be sure to indicate if there is a change of address:

Name (please print)	Current Mailing Address (please print)
Charity Aldrich	700 Middle fork rd Onalaska Wa 98570
Edward Rico	746 Telegraph rd Winlock Wa 98596
Christopher Navolynski	700 Middle fork rd Onalaska Wa 98570
Ted Rautio	124 Lentz rd Winlock Wa 98596
Roy Chenoweth	106 Sitzmark ct Packwood Wa 98361
Dick Quanstrom	518 Goodrich rd Centralia Wa 98531
North American Prospectors Assoc	P.O.Box 164 Toutle Wa 98649

5. The undersigned testifies that on the date of August 23rd, 2022, all monuments required by law were erected upon the subject claim(s), and all notices required by law were posted on the subject claim(s) or copies thereof were in place, and at said date, each corner monument bore or contained markings sufficient to appropriately designate the corner of the claim to which it pertains and the name of the claim(s).

2. Type of labor and improvements (specify what was done and give the total value for that labor and improvement to show at least \$100 for each claim). If a geological, geochemical, or geophysical survey was performed, as per 30 U.S.C. 28-1, reference the title of the report of survey, give cost and date of the survey and report, and indicate it was filed with the County Recorder:

Description of Work Performed		Value of Work Performed	Date Work Was Performed
CJ#2 (pan, sluice & monument claim)	16Hrs	\$320.00	May-August 2022
Big Daddy (pan, sluice & monument claim)	12Hrs	\$240.00	May-August 2022
Camp Creek (pan, sluice & monument claim)	21Hrs	\$420.00	May-August 2022
CJ # 1 (pan, sluice & monument claim)	32Hrs	\$640.00	May-August 2022

3. Name and mailing address of each person who performed the labor and improvements:

Name (please print)	Current Mailing Address (please print)
Charity Aldrich	700 Middle fork rd Wa 98570
Christopher Navolynski	700 Middle fork rd Wa 98570
Edward Rico	746 Telegraph rd Winlock Wa 98596
Jeremy Smith	21501 122 st ctE Bonney lake Wa 98391
Roy Chenoweth	106 Sitzmark ct Packwood Wa 98596
Ben Coleman	333 Butts rd Morton Wa 98356
Jason Lewis	9010 324th st E Eatonville Wa 98328
Jeff Swanson	1119 Riddell Ave NE Orting Wa 98360

4. Name and mailing address of each person who holds and claims the subject mining claim(s) for the valuable minerals contained therein. Be sure to indicate if there is a change of address:

Name (please print)	Current Mailing Address (please print)
Charity Aldrich	700 Middle fork rd Onalaska Wa 98570
Edward Rico	746 Telegraph rd Winlock Wa 98596
Christopher Navolynski	700 Middle fork rd Onalaska Wa 98570
Ted Rautio	124 Lentz rd Winlock Wa 98596
Roy Chenoweth	106 Sitzmark ct Packwood Wa 98361
Dick Quanstrom	518 Goodrich rd Centralia Wa 98531
North American Prospectors Assoc	P.O.Box 164 Toutle Wa 98649

5. The undersigned testifies that on the date of August 23rd, 2022, all monuments required by law were erected upon the subject claim(s), and all notices required by law were posted on the subject claim(s) or copies thereof were in place, and at said date, each corner monument bore or contained markings sufficient to appropriately designate the corner of the claim to which it pertains and the name of the claim(s).

I hereby certify under penalty of perjury under the laws of the State of Washington that the foregoing statements are true and correct:

[Signature]
(Signature of person responsible for above statement)

Date: 8-25-2022

Title 18 U.S.C. 1001 and 43 U.S.C. 1212 make it a crime for any person knowingly and willfully to make to any department or agency of the United States any false, fictitious or fraudulent statements or representations as to any matter within its jurisdiction.


Notary Block

SUBSCRIBED AND SWORN TO before me, this 25 day of August 20 22

By: Rachel Phillips
(Signature of Affiant)

Title: Notary Agent

My Commission Expires: 3-18-2024



INSTRUCTIONS

1. This is an optional form that may be used to satisfy the requirements for the Bureau of Land Management (BLM) under the provisions of 43 U.S.C. §1744 and 30 U.S.C. §28-28d and the regulations thereunder (43 CFR part 3835). Since local and State laws may vary, you should contact your local and State agencies where the claims are located to ensure all applicable laws and requirements are satisfied.
2. The claimant(s) must fill in the date in paragraph 1 for the applicable assessment year and the county and state where the claims are located.
3. All claim names and BLM serial numbers for which this assessment affidavit applies must be listed. Additionally, legal descriptions, and original county recording information may be listed for additional identification purposes.
4. The claimant(s) must complete paragraph 2 listing all labor or improvements which was performed on or did benefit the subject mining claims. The value and date of the labor or improvements must also be listed. The total amount of labor or improvements can be listed, but the total expenditure must equal at least \$100 for each claim.
5. The names and current mailing addresses of the person(s) performing the labor must be listed in paragraph 3.
6. The name and current mailing address of each owner (claimant) of the claims must be listed in paragraph 4. The mailing address shall be the owner's address and not the address of an agent or anyone representing the claimant. Be sure to note if there has been a change of address.
7. Paragraph 5 shall be completed to show the date it was verified that all monuments required by law were properly erected, all notices were posted, and that corners were appropriately designated for all claims listed.
8. An exact legible reproduction or duplicate (other than microfilm or other electronic media) of this affidavit or another type of affidavit of assessment work that you file or will file in the county where each claim is located, must be filed with the BLM on or before December 30 of the calendar year in which the assessment year ends. For mill or tunnel sites, a separate notice of intent to hold must be filed with the BLM on or before December 30. Requirements for filing a notice of intent to hold can be found at 43 CFR 3835.33.
9. A processing fee of \$15 for each claim listed must be remitted to the BLM along with this or any other affidavit of assessment work.

RELEASE OF INTEREST IN PLACER CLAIM

GRANTOR: **Keith Hodges**

GRANTOR ADDRESS: **PO Box 343**
Packwood, WA 98361-0343

GRANTEE: **Christopher Dale Navolynski**

GRANTEE ADDRESS: **700 Middle Fork Rd**
Onalaska, WA 98570

The undersigned Grantor hereby releases and quits claim to Grantee any and all interest in and to the following described placer claim located in **Skamania County, State of Washington**, Section 4 Township **10 N**, Range **8 E**.

The claim is described as follows:

Bureau of Land Management filing number is ORMC 156749


Claim is named H+K Hope

Grantor Signature: *Keith Hodges*

DATE: 7/26/22

Signed and sworn to before me this 26th day of July, 2022.

NOTARY STAMP:



SIGNED: *Christina A. Swanberg*

Print Name: Christina A. Swanberg

Notary Public in and for the State of Washington

My appointment expires: 9-18-2025

RELEASE OF INTEREST IN PLACER CLAIM

GRANTOR: **Shawna Hodges**

GRANTOR ADDRESS: **PO Box 343
Packwood, WA 98361-0343**

GRANTEE: **Christopher Dale Navolynski**

GRANTEE ADDRESS: **700 Middle Fork Rd
Onalaska, WA 98570**

The undersigned Grantor hereby releases and quits claim to Grantee any and all interest in and to the following described placer claim located in **Skamania** County, State of **Washington**, Section 4, Township **10 N**, Range **8 E**.

The claim is described as follows:

Bureau of Land Management filing number is ORMC 151131


Claim is named Hope#2

Grantor Signature: *Shawna Hodges*

DATE: 7/27/2022

Signed and sworn to before me this 27 day of July 20 22.

NOTARY STAMP:



SIGNED: *Elise P. Barker*

Print Name: Elise P. Barker

Notary Public in and for the State of Washington

My appointment expires: June 5, 2024

RELEASE OF INTEREST IN PLACER CLAIM

GRANTOR: **Shawna Hodges**

GRANTOR ADDRESS: **PO Box 343
Packwood, WA 98361-0343**

GRANTEE: **Christopher Dale Navolynski**

GRANTEE ADDRESS: **700 Middle Fork Rd
Onalaska, WA 98570**

The undersigned Grantor hereby releases and quits claim to Grantee any and all interest in and to the following described placer claim located in **Skamania County, State of Washington, Section 4 Township 10 N, Range 8 E.**

The claim is described as follows:

Bureau of Land Management filing number is ORMC 156749


Claim is named H+K Hope

Grantor Signature: *Shawna Hodges*

DATE: 7/27/2022

Signed and sworn to before me this 27 day of July, 2022.

NOTARY STAMP:



SIGNED: *Elise P. Barker*

Print Name: Elise P. Barker

Notary Public in and for the State of Washington

My appointment expires: June 5, 2024

RELEASE OF INTEREST IN PLACER CLAIM

GRANTOR: **Shawna Hodges**

GRANTOR ADDRESS: **PO Box 343**
Packwood, WA 98361-0343

GRANTEE: **Christopher Dale Navolynski**

GRANTEE ADDRESS: **700 Middle Fork Rd**
Onalaska, WA 98570

The undersigned Grantor hereby releases and quits claim to Grantee any and all interest in and to the following described placer claim located in **Skamania** County, State of **Washington**, Section **4**, Township **10 N**, Range **8 E**.

The claim is described as follows:


Bureau of Land Management filing number is ORMC 154172

Claim is named Pan-O-Gold

Grantor Signature: *Shawna Hodges* DATE: 7/27/2022

Signed and sworn to before me this 27 day of July, 2022.

NOTARY STAMP:



SIGNED: *Elise P. Barker*
Print Name: Elise P. Barker

Notary Public in and for the State of Washington

My appointment expires: June 5, 2024

RELEASE OF INTEREST IN PLACER CLAIM

GRANTOR: **Keith Hodges**

GRANTOR ADDRESS: **PO Box 343
Packwood, WA 98361-0343**

GRANTEE: **Christopher Dale Navolynski**

GRANTEE ADDRESS: **700 Middle Fork Rd
Onalaska, WA 98570**

The undersigned Grantor hereby releases and quits claim to Grantee any and all interest in and to the following described placer claim located in **Skamania** County, State of **Washington**, Section 4, Township **10 N**, Range **8 E**.

The claim is described as follows:

Bureau of Land Management filing number is ORMC 154172

Claim is named Pan-O-Gold

Grantor Signature: _____

DATE: 7/26/22

Signed and sworn to before me this 26th day of July, 2022


NOTARY STAMP: _____

SIGNED: _____

Print Name: Christina A. Swanberg

Notary Public in and for the State of Washington

My appointment expires: 9/18/2025



RELEASE OF INTEREST IN PLACER CLAIM

GRANTOR: **Shawna Hodges**

GRANTOR ADDRESS: **PO Box 343**
Packwood, WA 98361-0343

GRANTEE: **Christopher Dale Navolynski**

GRANTEE ADDRESS: **700 Middle Fork Rd**
Onalaska, WA 98570

The undersigned Grantor hereby releases and quits claim to Grantee any and all interest in and to the following described placer claim located in **Skamania** County, State of **Washington**, Section 10 Township **10 N**, Range **8 E**.

The claim is described as follows:

Bureau of Land Management filing number is ORMC 155948


Claim is named Narley Canyon

Grantor Signature: _____

DATE: 7/27/2022

Signed and sworn to before me this 27 day of July, 2022.

NOTARY STAMP:



SIGNED: _____

Print Name: Elise P. Barker

Notary Public in and for the State of Washington

My appointment expires: June 5, 2024

RELEASE OF INTEREST IN PLACER CLAIM

GRANTOR: **Keith Hodges**

GRANTOR ADDRESS: **PO Box 343
Packwood, WA 98361-0343**

GRANTEE: **Christopher Dale Navolynski**

GRANTEE ADDRESS: **700 Middle Fork Rd
Onalaska, WA 98570**

The undersigned Grantor hereby releases and quits claim to Grantee any and all interest in and to the following described placer claim located in **Skamania County, State of Washington, Section 10 Township 10 N, Range 8 E.**

The claim is described as follows:

Bureau of Land Management filing number is ORMC 155948


Claim is named Narley Canyon

Grantor Signature: *Keith Hodges*

DATE: 7/26/22

Signed and sworn to before me this 26th day of July, 20 22

NOTARY STAMP:



SIGNED: *Christina A. Swanberg*

Print Name: Christina A. Swanberg

Notary Public in and for the State of Washington

My appointment expires: 9/18/2025

RELEASE OF INTEREST IN PLACER CLAIM

GRANTOR: **Shawna Hodges**

GRANTOR ADDRESS: **PO Box 343**
Packwood, WA 98361-0343

GRANTEE: **Christopher Dale Navolynski**

GRANTEE ADDRESS: **700 Middle Fork Rd**
Onalaska, WA 98570

The undersigned Grantor hereby releases and quits claim to Grantee any and all interest in and to the following described placer claim located in **Skamania** County, State of **Washington**, Section 3 Township **10 N**, Range **8 E**.

The claim is described as follows:

Bureau of Land Management filing number is ORMC 151132


Claim is named My Chance

Grantor Signature: _____

DATE: 7/27/2022

Signed and sworn to before me this 27 day of July 20 22.

NOTARY STAMP:



SIGNED: _____

Print Name: Elise P. Barker

Notary Public in and for the State of Washington

My appointment expires: June 5, 2024

RELEASE OF INTEREST IN PLACER CLAIM

GRANTOR: **Keith Hodges**

GRANTOR ADDRESS: **PO Box 343
Packwood, WA 98361-0343**

GRANTEE: **Christopher Dale Navolynski**

GRANTEE ADDRESS: **700 Middle Fork Rd
Onalaska, WA 98570**

The undersigned Grantor hereby releases and quits claim to Grantee any and all interest in and to the following described placer claim located in **Skamania County, State of Washington**, Section 3 Township **10 N**, Range **8 E**.

The claim is described as follows:

Bureau of Land Management filing number is ORMC 151132


Claim is named My Chance

Grantor Signature: *Keith Hodges*

DATE: 7/26/22

Signed and sworn to before me this 26th day of July, 2022.

NOTARY STAMP:



SIGNED: *Christina A. Swanberg*

Print Name: Christina A. Swanberg

Notary Public in and for the State of Washington

My appointment expires: 9-18-2025

RELEASE OF INTEREST IN PLACER CLAIM

GRANTOR: **Keith Hodges**

GRANTOR ADDRESS: **PO Box 343
Packwood, WA 98361-0343**

GRANTEE: **Christopher Dale Navolynski**

GRANTEE ADDRESS: **700 Middle Fork Rd
Onalaska, WA 98570**

The undersigned Grantor hereby releases and quits claim to Grantee any and all interest in and to the following described placer claim located in **Skamania County, State of Washington**, Section 4, Township **10 N**, Range **8 E**.

The claim is described as follows:

Bureau of Land Management filing number is ORMC 151131


Claim is named Hope#2

Grantor Signature: *Keith Hodges*

DATE: 7/26/22

Signed and sworn to before me this 26th day of July, 2022

NOTARY STAMP:



SIGNED: *Christina A. Swanberg*

Print Name: Christina A. Swanberg

Notary Public in and for the State of Washington

My appointment expires: 9-18-2025

RELEASE OF INTEREST IN PLACER CLAIM

GRANTOR: **Keith Hodges**

GRANTOR ADDRESS: **PO Box 343
Packwood, WA 98361-0343**

GRANTEE: **Christopher Dale Navolynski**

GRANTEE ADDRESS: **700 Middle Fork Rd
Onalaska, WA 98570**

The undersigned Grantor hereby releases and quits claim to Grantee any and all interest in and to the following described placer claim located in **Skamania County, State of Washington**, Section 10, Township **10 N**, Range **8 E**.

The claim is described as follows:

Bureau of Land Management filing number is ORMC 147543


Claim is named Big Daddy

Grantor Signature: *Keith Hodges*

DATE: 7/26/22

Signed and sworn to before me this 26th day of July, 2022.

NOTARY STAMP:



SIGNED: *Christina A. Swanberg*

Print Name: Christina A. Swanberg

Notary Public in and for the State of Washington

My appointment expires: 9-18-2025

RELEASE OF INTEREST IN PLACER CLAIM

GRANTOR: **Shawna Hodges**

GRANTOR ADDRESS: **PO Box 343
Packwood, WA 98361-0343**

GRANTEE: **Christopher Dale Navolynski**

GRANTEE ADDRESS: **700 Middle Fork Rd
Onalaska, WA 98570**

The undersigned Grantor hereby releases and quits claim to Grantee any and all interest in and to the following described placer claim located in **Skamania County, State of Washington**, Section 10, Township 10 N, Range 8 E.

The claim is described as follows:

Bureau of Land Management filing number is ORMC 147543


Claim is named Big Daddy

Grantor Signature: *Shawna Hodges*

DATE: 7/27/2022

Signed and sworn to before me this 27 day of July, 2022.

NOTARY STAMP:



SIGNED: *Elise P. Barker*

Print Name: Elise P. Barker

Notary Public in and for the State of Washington

My appointment expires: June 5, 2024

RELEASE OF INTEREST IN PLACER CLAIM

GRANTOR: **Keith Hodges**

GRANTOR ADDRESS: **PO Box 343
Packwood, WA 98361-0343**

GRANTEE: **Christopher Dale Navolynski**

GRANTEE ADDRESS: **700 Middle Fork Rd
Onalaska, WA 98570**

The undersigned Grantor hereby releases and quits claim to Grantee any and all interest in and to the following described placer claim located in **Skamania** County, State of **Washington**, Section 10, Township **10 N**, Range **8 E**.

The claim is described as follows:


Bureau of Land Management filing number is ORMC 164700

Claim is named C&J Mine #2

Grantor Signature: _____

DATE: 7/26/22

Signed and sworn to before me this 26th day of July, 2022.



SIGNED: _____

Print Name: Christina A. Swanberg

Notary Public in and for the State of Washington

My appointment expires: 9-18-2025

RELEASE OF INTEREST IN PLACER CLAIM

GRANTOR: **Shawna Hodges**

GRANTOR ADDRESS: **PO Box 343**
Packwood, WA 98361-0343

GRANTEE: **Charity Aldrich**

GRANTEE ADDRESS: **700 Middle Fork Rd**
Onalaska, WA 98570

The undersigned Grantor hereby releases and quits claim to Grantee any and all interest in and to the following described placer claim located in **Skamania County, State of Washington, Section 15, Township 10 N, Range 8 E.**

The claim is described as follows:

Bureau of Land Management filing number is ORMC 164699

Claim is named C&J Mine #1


Grantor Signature

Shawna Hodges

DATE: 7/27/2022

Signed and sworn to before me this 27 day of July, 2022.

NOTARY STAMP:



SIGNED:

Elise P. Barker

Print Name:

Elise P. Barker

Notary Public in and for the State of Washington

My appointment expires:

June 5, 2024