


Skamania PUD
P.O. Box 500
Carson, WA
98610

Skamania County, WA
Total: \$205.50
EASE
Pgs=3

2022-001057

05/23/2022 08:17 AM

Request of: SKAMANIA COUNTY PUD



RIGHT OF WAY EASEMENT

KNOW ALL PEOPLE BY THESE PRESENTS, that the undersigned, L & V Logging, does hereby grant unto Public Utility District #1 of Skamania County (Skamania PUD), and its successors and assigns, the right to enter upon the lands of the undersigned, situated in Skamania County, Washington, and more particularly described as follows:

Legal description: See Exhibit 'A'

Tax Parcel #: 02-05-29-0-0-0612-00

PUD Work Order # 220173

The undersigned grants a perpetual non-exclusive easement over, under and across a strip of land 15 feet wide centered on the underground primary and secondary power line on the above described lands to construct, operate and maintain an underground electric distribution line or system and/or all streets, roads or highways abutting said lands; to inspect and make such repairs, changes, alterations, improvements, removals from, substitutions and additions to its facilities as Skamania PUD may from time to time deem advisable, including, by way of example and not by way of limitation, the right to increase or decrease the number of circuits, wires, poles, cables, manholes, connection boxes, transformers and transformer enclosures; to cut, trim and control the growth by machinery or other means of trees and shrubbery that may interfere with or threaten to endanger the operation and maintenance of said line or system (including any control of the growth of other vegetation in the right of way which may incidentally and necessarily result from the means of control employed); and the right to permit the installation of communication and other circuits as part of said electric distribution system.

The undersigned agree that all poles, wires, and other facilities, including any equipment installed on the above-described lands by Skamania PUD or at its expense, shall be and remain the property of Skamania PUD and shall be removable at its option.

The undersigned covenant that they will not erect or maintain any structure over or under the electric facilities and that structure, if any, not be constructed closer than ten (10) feet from the nearest electric facilities; that if such a structure is built or placed, they will remove the same at the request of the Grantee at no cost to the Grantee, or in the alternative and in Grantee's sole discretion, pay the Grantee the cost of rerouting the utilities around the structure; and that they are the owners of the above-described lands, and that they have the right to execute this Right of Way Easement without the consent of any other party.

This easement shall be non-exclusive, except as set forth above and as to any use that is inconsistent with Grantee's use. Every other use in this easement is subordinate to Grantee's use and Grantee

reserves the right to exclude and eject any use and user that it finds to be inconsistent to Grantee's use or in its judgment compromises the health or safety of its employees or the public.

Grantor retains use and actual control of the above described lands for all purposes, except as provided herein. This Right of Way Easement shall be binding upon and inure to the benefits of the successors and assigns of the parties.

Rights and obligations not specifically conveyed hereby remain with the undersigned.

IN WITNESS WHEREOF, we have set our hands this 19th day of May, 2022

Victor Erickson
Name (Print or type full name)

Victor Erickson
Signature


Larry Erickson
Name (Print or type full name)

[Signature]
Signature

STATE OF Washington COUNTY OF Skamania

Personally appeared the above named Victor Erickson and _____
on this 19th day of May, 2022, and acknowledged the foregoing to be their voluntary act and deed.

Before me: Stefanie Pratkanis
Notary Public for Washington
05-21-2025
My Commission Expires



STATE OF _____ COUNTY OF _____
Personally appeared the above named _____ and _____
on this _____ day of _____, _____, and acknowledged the foregoing to be their voluntary act and deed.

Before me: _____
Notary Public for Washington

My Commission Expires




Exhibit 'A'

That portion of the Southwest Quarter of Section 29, Township 2 North, Range 5 East of the Willamette Meridian, in the County of Skamania, State of Washington, described as follows:

Beginning at the Southwest corner of said Section 29 and running thence East along the South line of said Section 29 a distance of 1050 feet more or less to the Westerly right of way line of the Skye-Bear Prairie Road; thence Northerly along said Westly right of way line to the Southeast corner of Lot 6, Buhman Heights Subdivision; thence Westerly along the South line of Lots 6 and 5 of said Buhman Heights Subdivision to the Southwest Corner of said Lot 5; thence Northerly along the West line of said lot 5 to its intersection with a point on the right of way line of a 50 foot radius cul-de-sac on Bear Prairie County Road as established by said Buhman Heights Subdivision, which point is also on the West line of said Section 29; thence South along the West line of said Section 29 to the Point of Beginning.