

When recorded return to:  
Margaret E. Johnson  
29204 Lakeside Drive, Attention Margaret Johnson,  
Campsite 50  
Corvallis, OR 97333

Filed for record at the request of:



COMPANY OF WASHINGTON, INC.

655 W. Columbia Way, Suite 200  
Vancouver, WA 98660

Escrow No.: 612875120

**PERSONAL REPRESENTATIVE DEED**  
**(Bargain and Sale Deed - RCW 64.04.040)**

THE GRANTOR(S)

Jason Birl Shackelford and Lucynda Lorraine Campbell, as Co-Personal Representatives of the Estate of Mary E. Shackelford, deceased, pursuant to Walla Walla Superior Court Case No. 07-4-00023-1

for and in consideration of

Ten And No/100 Dollars (\$10.00) and other valuable consideration

in hand paid, bargains, sells, and conveys to

Margaret E. Johnson, a single woman

the following described estate, situated in the County of Skamania, State of Washington:

SEE EXHIBIT "A" ATTACHED HERETO AND MADE A PART HEREOF

Abbreviated Legal: (Required if full legal not inserted above.)

Lot 2 Rancho Del Oro SP BK 3 / Pg 290

Tax Parcel Number(s): 03072530010200 Ym 4/26/21

Subject to:

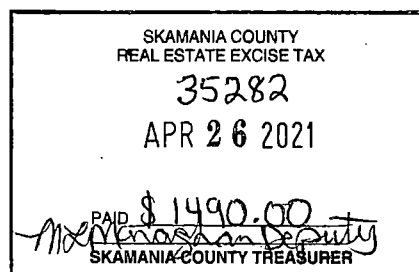
1. Taxes and Assessments as they become due and payable.

Dated: 4/22/21

Estate of Mary E. Shackelford, deceased, pursuant to Walla Walla Superior Court Case No. 07-4-00023-1

BY:   
Lucynda Campbell  
CoPersonal Representative

BY:   
Jason Shackelford  
CoPersonal Representative




PERSONAL REPRESENTATIVE DEED  
(continued)

State of WASHINGTON  
County of SKAMANIA

I certify that I know or have satisfactory evidence that Lucynda Campbell and Jason Shackelford are the persons who appeared before me, and said persons acknowledged that they signed this instrument, on oath stated that they were authorized to execute the instrument and acknowledged it as CoPersonal Representative and CoPersonal Representative, respectively, of Mary E. Shackelford Estate to be the free and voluntary act of such party for the uses and purposes mentioned in the instrument.

Dated: 4/22/21

  
Name: Lynnette Hylton  
Notary Public in and for the State of WA  
Residing at: Vancouver  
My appointment expires: 1/19/23




EXHIBIT "A"

A tract of land in the Southwest Quarter of Section 25, Township 3 North, Range 7 East of the Willamette Meridian, in the County of Skamania, State of Washington, described as follows:

Lot 2 of the RANCHO DEL ORO Short Plat, recorded in Book 3 of Short Plats, Page 290, Skamania County Records.

Skamania County Assessor

Date 4/26/21 Parcel# 03072530010200

2m