
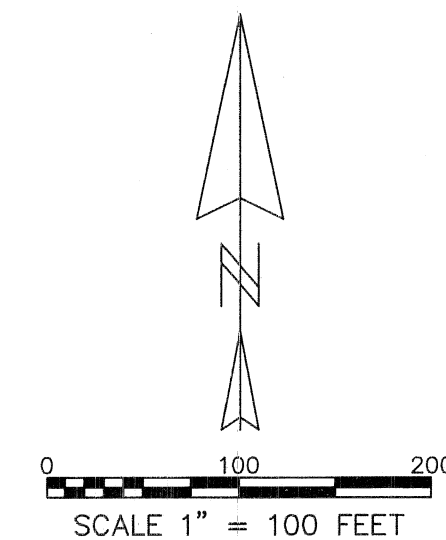


NORTHWEST CORNER
SECTION 1
FOUND 1" IRON PIPE

NORTH QUARTER CORNER
SECTION 1
FOUND MON. CASE RP'S

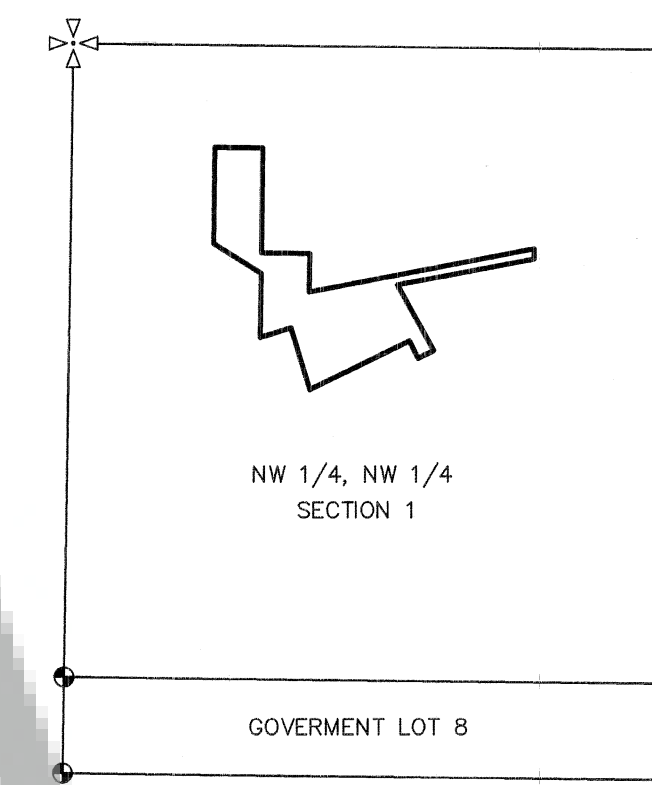


JANUARY 27, 2021

SURVEYOR'S CERTIFICATE

THIS MAP CORRECTLY REPRESENTS A SURVEY
MADE BY ME OR UNDER MY DIRECTION
IN CONFORMANCE WITH THE REQUIREMENTS
OF THE SURVEY RECORDING ACT AT THE REQUEST
OF TOM JERMANN IN OCTOBER 2020.

| LINE TABLE | | |
|------------|-------------|---------|
| LINE | BEARING | LENGTH |
| L1 | S57°55'22"E | 117.06' |
| L2 | S00°45'47"W | 133.12' |
| L3 | S89°26'47"E | 100.00' |
| L4 | N26°37'40"W | 115.00' |
| L5 | N26°37'40"W | 39.87' |
| L6 | S64°16'28"W | 38.71' |
| L7 | S64°16'28"W | 36.29' |
| L8 | N26°37'40"W | 115.00' |
| L9 | N00°51'43"E | 128.58' |
| L10 | N00°39'43"E | 90.24' |
| L11 | N00°23'07"W | 21.13' |
| L12 | N64°16'28"E | 0.82' |



INDEX MAP
NOT TO SCALE

THIS SURVEY WAS CONDUCTED BETWEEN OCTOBER, 2020 AND JANUARY, 2021.
THE CONTROL TRAVERSE FROM SURVEY REFERENCE R10 WAS EXTENDED
THROUGH THE SUBJECT PROPERTY WITH RADIAL TIES MADE TO FOUND MONUMENTS
USING A 3 SECOND TOTAL STATION AND RELATED EQUIPMENT.
THE TRAVERSE BEGAN AND CLOSED ON CONTROL POINTS ESTABLISHED USING
A GPS RECEIVER RECEIVING CORRECTIONS FROM THE ORGN RTN.
A LINEAR ERROR OF CLOSURE OF 1:48,000 WAS ACHIEVED. NO ADJUSTMENT WAS MADE.
THE BASIS OF BEARING WAS DETERMINED BASED ON GPS OBSERVATIONS TO
MONUMENTS FOUND AT THE NORTH QUARTER CORNER AND THE INTERSECTION OF THE
WEST SECTION LINE WITH THE BAUGHAM D.L.C. NAD 83 (2011) EPOCH 2010.00 DATUM.

LEGEND:

- SET 5/8" X 30" IRON ROD WITH YELLOW PLASTIC CAP
MARKED "WYEAST PLS 29288"
- ⊙ FOUND 5/8" IRON ROD WITH YELLOW PLASTIC CAP
MARKED "WYEAST PLS 29288" AS PER R10
- FOUND MONUMENT AS NOTED
- ⊙ FOUND 1/2 IRON ROD WITH CAP "GLAESER PLS 15204"
AS PER R5, R7
- FOUND 5/8 IRON ROD AS PER R2
- ⊙ FOUND 5/8 IRON ROD WITH CAP "LS 43141" AS PER R9
- CALCULATED POSITION
- (xxx) DEED OR RECORD DATA

LEGAL DESCRIPTION:

AFN 2018-000538 AND AFN 2020-000310

REFERENCES:

- R1) BONNEVILLE PROJECT LANDS MAP 0-17-3 W.S.
- R2) BOOK 1 OF SURVEYS, PAGE 30
- R3) BOOK 1 OF SURVEYS, PAGE 110
- R4) BOOK 2 OF SURVEYS, PAGE 219
- R5) GARY HEGEWALD SHORT PLAT, BOOK T, PAGE 59
- R6) WINSTON RALL SHORT PLAT, BOOK T, PAGE 94
- R7) BOOK 3 OF SURVEYS, PAGE 226
- R8) BOOK 3 OF SURVEYS, PAGE 333
- R9) AFN 2020-000309
- R10) RICK PAULY SHORT PLAT (PENDING)

AUDITOR'S CERTIFICATE

FILED FOR RECORD THIS 4th DAY OF February 2021
AT 9:30 AM IN AUDITOR'S FILE NO. 2021-000411
AT THE REQUEST OF WYEAST SURVEYS.

Michelle Dickman
COUNTY AUDITOR-Deputy

02 07 01 20 0401 00

RECORD OF SURVEY

LOCATED IN THE NW 1/4, NW 1/4 OF SECTION 1
T2 NORTH, R7 EAST, W.M.
IN THE CITY OF STEVENSON
SKAMANIA COUNTY, WASHINGTON

FOR: TOM JERMANN

WYEAST SURVEYS
KEVIN DOWD
4399 WOODWORTH DRIVE
MT HOOD-PARKDALE, OR 97041
(541) 352-6065