



00004259202000016800040045

After Recording, Return To:

Three Rivers Recreational Area-Sauer, LLC
c/o Gerald T. and Mary P. Sauer
26300 NE 16th Street
Camas, WA 98607

Grantor: Three Rivers Recreational Area-Sauer LLC
Grantee: Public
Abbreviated Legal: See attached Exhibit A
Tax Parcel No.: See attached Exhibit A


AMENDMENT TO CCRs

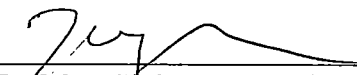
THREE RIVERS RECREATIONAL AREA – SAUER, L.L.C., a Washington Limited Liability Company, hereby states as follows:

As of June 30, 2020, the properties shown in the attached Exhibit “A” are governed by those CCR’s recorded under Auditors’ file No. 2005159105 and amended under Auditor’s File Nos. 2005159172, 2005159497, 2006161036, 2005159970, 2006160968 and 2010175871.

DATED this 7 day of July, 2020.

THREE RIVERS RECREATIONAL AREA – SAUER, LLC,



By Gerald T. Sauer, Member


By Mary P. Sauer, Member

State of Washington)
) ss.
County of Clark)

I certify that I know or have satisfactory evidence that GERALD T. SAUER and MARY P. SAUER are the persons who appeared before me, and said persons acknowledged that they signed this instrument, on oath stated that they are authorized to execute the instrument and acknowledged it as the Members of THREE RIVERS RECREATIONAL AREA – SAUER, LLC, to be the free and voluntary act of such party for the uses and purposes mentioned in the instrument.

Dated: 7.7.2020



Notary Public for Washington

Residing at: Washington

My Commission Expires 4.10.2021



Uncertified Copy

EXHIBIT "A"
Amended June 30, 2020

(Property in 3 Rivers Recreational Area Owners Association)
The following described property in Skamania County Washington

TAX PARCEL NUMBER	DESCRIPTION
07062310030100	Angry Lady SP Lot 1
07062310030200	Angry Lady SP Lot 2
07062310030300	Angry Lady SP Lot 3
07062310030000	Angry Lady SP Lot 4 (east)
07062310040100	Nierner SP Lot 1
07062310040200	Nierner SP Lot 2
07062310040300	Nierner SP Lot 3
07062310010100	Dave Creagan SP Lot 1
07062310010200	Dave Creagan SP Lot 2
07062310020100	Brenda Creagan SP Lot 2
07062310060100	Pine Tree SP Lot 1
07062310060200	Pine Tree SP Lot 2
07062310060300	Pine Tree SP Lot 3
07062310060000	Pine Tree SP Lot 4
07062310050100	Pine Cone SP Lot 1
07062310050200	Pine Cone SP Lot 2
07062310050300	Pine Cone SP Lot 3
07062310050000	Pine Cone SP Lot 4
07062310070100	Pine Needle SP Lot 1
07062310070200	Pine Needle SP Lot 2
07062310070300	Pine Needle SP Lot 3
07062310070000	Pine Needle SP Lot 4 (east)
07062310080100	Pine Squirrel SP Lot 1
07062310080200	Pine Squirrel SP Lot 2
07062310080300	Pine Squirrel SP Lot 3
07062310010100	Pine Nut SP Lot 1
07062310010200	Pine Nut SP Lot 2
07062340010300	Pine Nut SP Lot 3
07062340020100	Pine Marten SP Lot 1
07062340020200	Pine Marten SP Lot 2
07062340020300	Pine Marten SP Lot 3
07062340020000	Pine Marten SP Lot 4
07062340030100	Pine Boulder SP Lot 1
07062340030200	Pine Boulder SP Lot 2
07062340030300	Pine Boulder SP Lot 3
07062340030000	Pine Boulder SP Lot 4
07062400040100	Loowit SP Lot 1
07062400040200	Loowit SP Lot 2

EXHIBIT "A"
Amended June 30, 2020

(Property in 3 Rivers Recreational Area Owners Association)
The following described property in Skamania County Washington

TAX PARCEL NUMBER	DESCRIPTION
07062400040300	Loowit SP Lot 3
07062400040000	Loowit SP Lot 4
07062400050100	Eagle Cliff SP Lot 1
07062400050200	Eagle Cliff SP Lot 2
07062400050300	Eagle Cliff SP Lot 3
07062400050000	Eagle Cliff SP Lot 4
07062400010100	Fortin SP Lot 1
07062400010200	Fortin SP Lot 2
07062400010300	Fortin SP Lot 3
07062400010000	Fortin SP Lot 4
07062400070100	Two River SP Lot 1
07062400070200	Two River SP Lot 2
07062400070000	Two River SP Lot 3
07062400020100	Sauer SP Lot 1
07062400020200	Sauer SP Lot 2
07062400020300	Sauer SP Lot 3
07062400020000	Sauer SP Lot 4
07062400060100	Island SP Lot 1
07062400060200	Island SP Lot 2
07062400060300	Island SP Lot 3
07062400060000	Island SP Lot 4