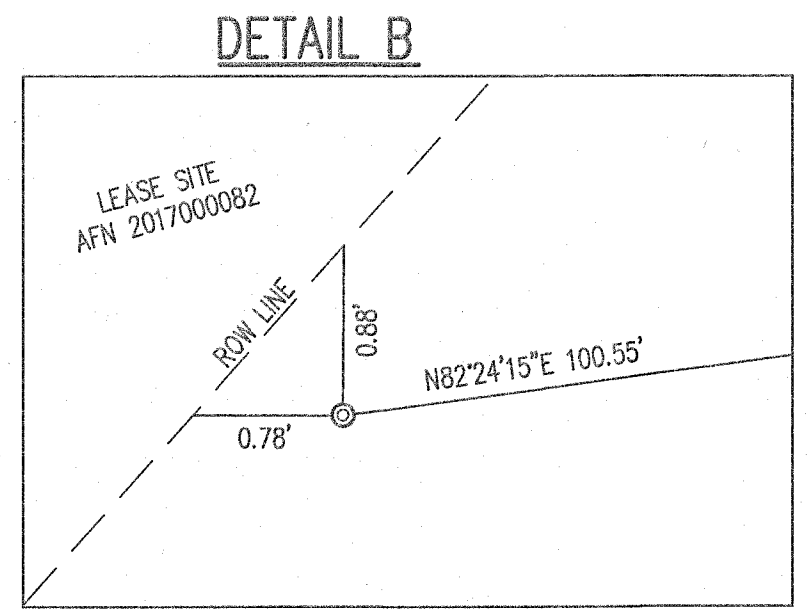
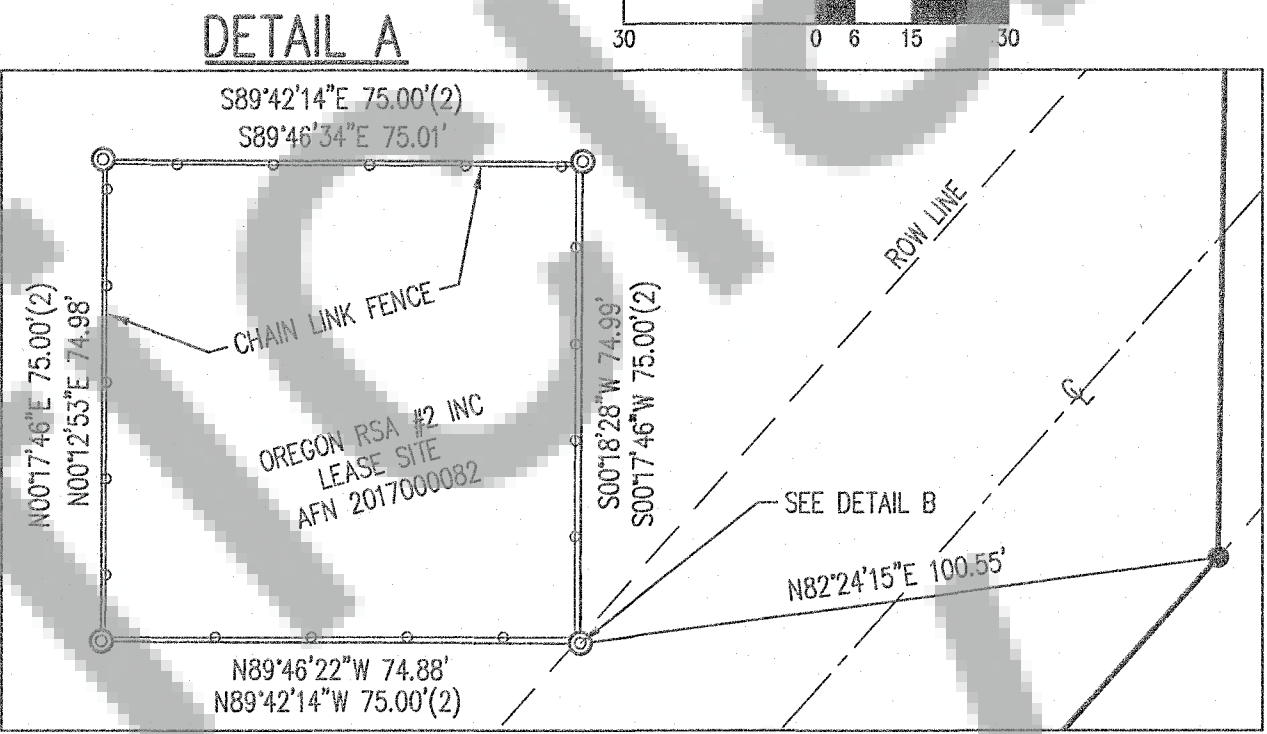
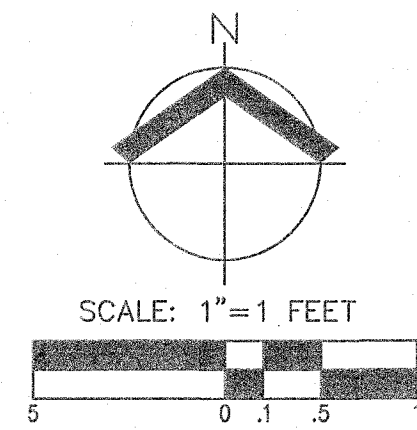
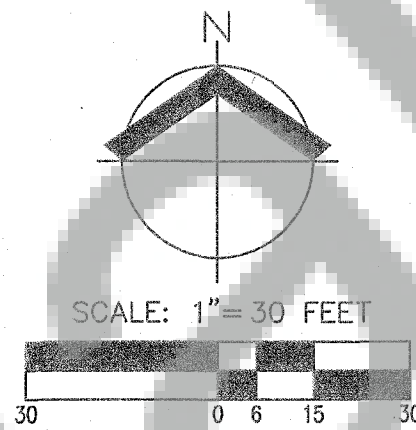


# RECORD OF SURVEY

LOCATED IN A PORTION OF THE NW 1/4 OF THE NE 1/4  
AND THE SW 1/4 OF THE NE 1/4 OF SECTION 15, TOWNSHIP 4  
NORTH, RANGE 7 EAST, WILLAMETTE MERIDIAN,  
SKAMANIA COUNTY, WASHINGTON  
DATE: MAY, 2019

**BASIS OF BEARINGS**  
NAD 83 (2011) (EPOCH 2010-000),  
WASHINGTON STATE PLANE COORDINATE SYSTEM,  
SOUTH ZONE, US SURVEY FEET



## GEODETIC NOTE

ALL DISTANCE'S SHOWN ARE GROUND DISTANCE'S.  
GRID POSITION'S ARE CONVERTED TO GROUND USING A CSF OF 1.0000449071  
ABOUT A CENTROID LOCATION OF N 186382.31 E 1275642.64 US SURVEY FEET.  
THE GRID CONVERGENCE ANGLE AT THAT CENTROID LOCATION IS 102°22'.

## NARRATIVE

THE PURPOSE OF THIS SURVEY IS TO CALCULATE AND MONUMENT A 20 ACRE  
SEGREGATED PARCEL FROM PARCEL II AS DESCRIBED UNDER TITLE REPORT  
PREPARED BY COLUMBIA GORGE TITLE REFERENCED AS ORDER NO. 518-0117KM  
DATED MARCH 27, 2018.  
SITE AND SECTION CONTROL WAS ESTABLISHED BY GPS RTK OBSERVATIONS  
USING A TRIMBLE R10 ROVER RECEIVING NETWORK CORRECTIONS FROM THE  
WASHINGTON STATE REFERENCE NETWORK AND BY CONVENTIONAL TRAVERSE  
USING A 3-SECOND TOTAL STATION INSTRUMENT WITH ELECTRONIC DATA  
COLLECTOR.  
ALL TRAVERSES MET THE STANDARDS CONTAINED IN WAC 332-130-090, NEW  
CORNERS WERE SET BY RADIAL STAKEOUT FROM THE ABOVE MENTIONED  
TRAVERSES.

## SURVEY REFERENCES

- ( )1 RECORD INFORMATION PER OLSON SURVEY BOOK 3, PAGE 397-400
- ( )2 RECORD INFORMATION PER STRATTON SURVEY AFN 2019000674


## LEGEND

- SET 5/8" X 30" IRON REBAR WITH A ORANGE PLASTIC CAP INSCRIBED "AKS ENGR. 34127"
  - ⊙ FOUND AND HELD 5/8" IRON REBAR WITH A ORANGE PLASTIC CAP INSCRIBED "STRATTON AAD 38021"; PER AFN 2019000674
  - △ FOUND 3/4" IRON PIPE; ORIGIN UNKNOWN; HELD PER OLSON ROS: BOOK 3, PAGES 397-400
- ALL MONUMENTS NOTED AS FOUND WERE  
TIED ON 4-30-2019
- AFN AUDITOR'S FILE NUMBER  
ROS RECORD OF SURVEY  
ROW RIGHT-OF-WAY  
SF SQUARE FEET  
℄ CENTERLINE

## SURVEYOR'S CERTIFICATE

THIS MAP CORRECTLY REPRESENTS A SURVEY MADE BY ME OR UNDER MY  
DIRECTION IN CONFORMANCE WITH THE REQUIREMENTS OF THE SURVEY  
RECORDING ACT AT THE REQUEST OF WEYERHAUSER IN MAY 2019.

*Carl A. Beseda* 5/17/2019  
PROFESSIONAL LAND SURVEYOR DATE



## AUDITOR'S CERTIFICATE

FILED FOR RECORD THIS 20th DAY OF  
May, 2019 AT  
8:08 AM, IN BOOK \_\_\_\_\_ OF  
SURVEYS AT PAGE \_\_\_\_\_ AT THE REQUEST OF  
AKS ENGINEERING & FORESTRY.

*Robert Waymire* 2019000765  
SKAMANIA COUNTY AUDITOR INDEX NO.  
*Wendy Schmitt*  
DEPUTY

CURVE TABLE				
CURVE	RADIUS	DELTA	LENGTH	CHORD
C1	1432.40'	7°22'37"	184.42'	N52°42'12"W 184.30'

JOB NAME:	LITTLE SODA SPRING SEG.	<b>AKS</b> ENGINEERING & FORESTRY, LLC 9600 NE 126TH AVE STE 2520 VANCOUVER, WA 98682 P: 360.882.0419 F: 360.882.0426 aks-eng.com ENGINEERING · SURVEYING · NATURAL RESOURCES FORESTRY · PLANNING · LANDSCAPE ARCHITECTURE
JOB NUMBER:	7344	
DRAWN BY:	CJC	
CHECKED BY:	CAB	
DRAWING NO.:		