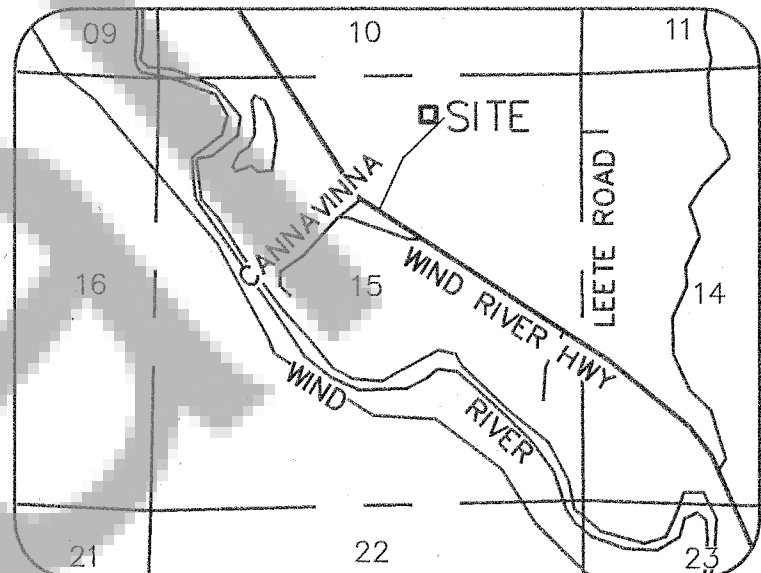
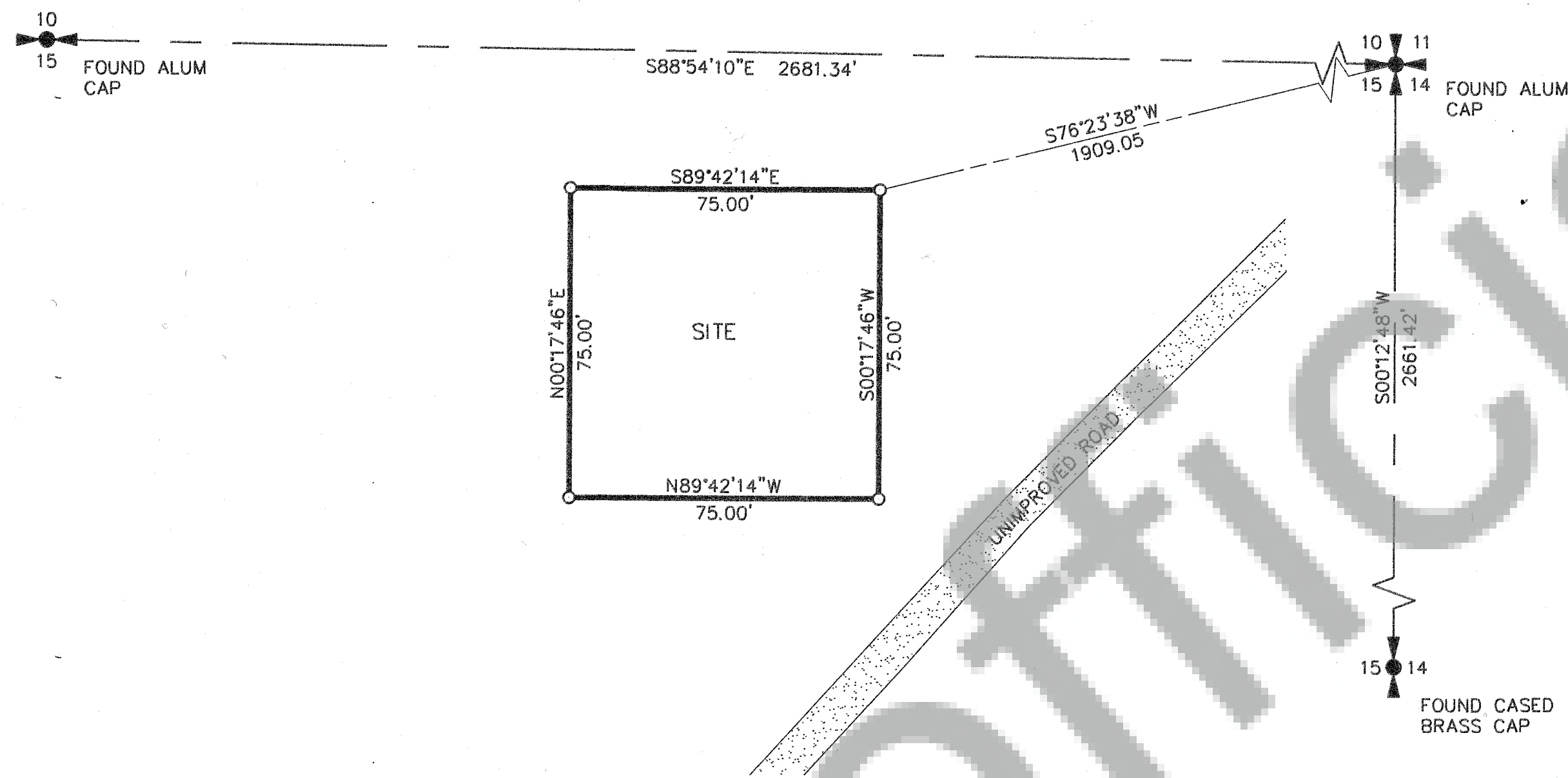


RECORD SURVEY

N.E. 1/4 OF THE N.E. 1/4 OF SEC. 15, T.4N., R.7E., W.M.  
SKAMANIA COUNTY, WASHINGTON



VICINITY SKETCH  
NOT TO SCALE

DESCRIPTION

THAT PORTION OF THE NORTHWEST QUARTER OF THE NORTHEAST QUARTER OF SECTION 15, TOWNSHIP 4 NORTH, RANGE 7 EAST, W.M., SKAMANIA COUNTY, WASHINGTON, BEING DESCRIBED AS, FOLLOWS:

COMMENCING AT THE NORTHEAST CORNER OF ABOVE SAID SECTION 15 WHICH BEARS NORTH 00°12'48" EAST 2661.42 FEET FROM THE EAST QUARTER CORNER OF ABOVE SAID SECTION; THENCE SOUTH 76°23'38" WEST ON A RANDOM LINE 1909.05 FEET TO THE TRUE POINT OF BEGINNING;

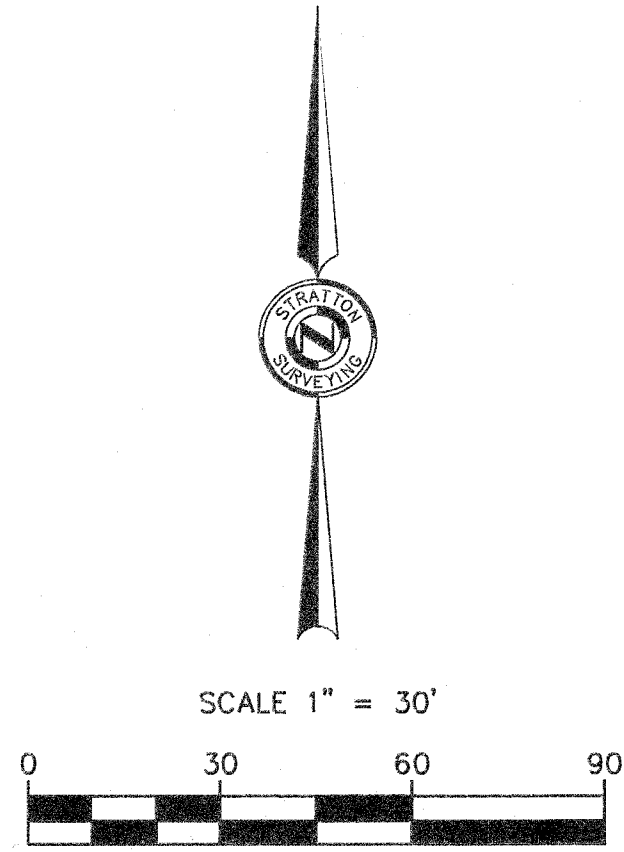
THENCE SOUTH 00°17'46" WEST 75.00 FEET; THENCE NORTH 89°42'14" WEST 75.00 FEET; THENCE NORTH 00°17'46" EAST 75.00 FEET; THENCE SOUTH 89°42'14" EAST 75.00 FEET TO THE TRUE POINT OF BEGINNING.

CONTAINING 5625 SQ FT

SURVEYOR'S NARRATIVE

THE PURPOSE OF THIS SURVEY IS TO ESTABLISH A LEASE BOUNDARY FOR A COMMUNICATION SITE. THIS RECORD SURVEY DOES NOT CREATE A SEPARATE PARCEL.

STRATTON SURVEYING AND MAPPING MAKES NO WARRANTIES AS TO MATTERS OF UNWRITTEN TITLE, SUCH AS, ADVERSE POSSESSION, ACQUIESCENCE, ESTOPPEL, ETC.



BASIS OF BEARING  
WA STATE PLANE SOUTH  
NAD 83  
  
EQUIPMENT USED  
A THREE-SECOND TOTAL STATION  
SPECTRA PRECISION RTK GPS

LEGEND


- = SET 5/8" REBAR W/ ORANGE PLASTIC CAP  
MARKED "STRATTON AAD 38021"
- = FOUND AS INDICATED

SURVEYOR'S CERTIFICATE

THIS MAP CORRECTLY REPRESENTS A SURVEY MADE BY ME OR UNDER MY DIRECTION IN CONFORMANCE WITH THE REQUIREMENTS OF THE SURVEY RECORDING ACT AT THE REQUEST OF U.S. CELLULAR IN FEBRUARY OF 2017.

*A. A. Dyck*  
AARON A. DYCK LS38021

04/26/2019  
DATE



SURVEY FOR

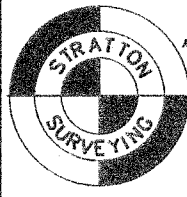
U.S. Cellular  
CANNAVINNA ROAD, WA  
SITE # 385473

INDEX

1/4	SEC	T.	R.
<div><div></div><div></div><div></div><div></div><div></div></div>	15	04N	07E

AUDITOR'S CERTIFICATE

FILED FOR RECORD THIS 06th DAY OF May, 2019 AT 24 MINUTES PAST 10 A.M. AND RECORDED IN VOLUME OF SURVEYS PAGE, AT THE REQUEST OF AARON A. DYCK, P.L.S.  
*Robert J. Waymire*  
SKAMANIA COUNTY AUDITOR  
*Michael Seckman*  
DEPUTY



STRATTON SURVEYING & MAPPING, PC  
313 NORTH MORAIN STREET  
KENNEWICK, WA 99336  
(509) 735-7364  
FAX: (509) 735-6560  
stratton@strattonsurvey.com

5164RS1.DWG	© 2019
DATE: 04/22/2019	SHT. 1 OF 1
DRAWN BY: DCI	JOB # 5164