

When recorded return to:
Tony Morales and Kasey Morales
PO Box 885
Washougal, WA 98671

Filed for record at the request of:



CHICAGO TITLE
COMPANY OF WASHINGTON

1499 SE Tech Center Pl, Suite 100
Vancouver, WA 98683

Escrow No.: 622-102260

Carleton Heights Homeowners' Association

Claimant

vs

Tony Morales and Kasey Morales

Defendant

RELEASE OF LIEN

KNOW ALL PERSONS BY THESE PRESENTS: that a certain Lien, claimed by Lien Notice filed and recorded in the office of the County Auditor of Skamania County, Washington, on the 3rd day of July, 2011, under Auditor's File No. 2011179390 by the above named claimant against the above named defendant, for the sum of Three Hundred And No/100 Dollars (\$300.00), upon the following property:

SEE EXHIBIT "A" ATTACHED HERETO AND MADE A PART HEREOF

Abbreviated Legal: (Required if full legal not inserted above.) Lot 2, Carleton Heights S/P Bk 3/Pg 273

Tax/Map ID(s):


Tax Parcel Number(s): 02053300010400,

is paid and satisfied, and the same is hereby released.

RELEASE OF LIEN
(continued)

Dated: January 25, 2019

Carleton Heights Homeowners' Association



Signature
By: William L. Gehrke
Print Name
Its: President
Print Title

State of Washington

County of Clark

I certify that I know or have satisfactory evidence that William Gehrke is/are the person(s) who appeared before me, and said person acknowledged that (he/she/they) signed this instrument, on oath stated that (he/she/they) was authorized to execute the instrument and acknowledged it as the President of Carleton Heights Homeowners' Association to be the free and voluntary act of such party for the uses and purposes mentioned in the instrument.

Dated: 1/25/19


Jennifer E. Lang
Notary Public in and for the State of Washington
Residing at: Camas Portland, OR
My appointment expires: May 9, 2019




EXHIBIT "A"
Legal Description

For APN/Parcel ID(s): 02053300010400

A tract of land in the Northeast Quarter of the Northeast Quarter of Section 33,
Township 2 North, Range 5 East of the Willamette Meridian, in the County of
Skamania, State of Washington, described as follows:
Lot 2 of the CARLETON HEIGHTS Short Plat, recorded in Book 3 of Short Plats,
Page 273, Skamania County Records.