

When recorded return to:
Robert R. Wilson
PO Box 609
Carson, WA 98610

Filed for record at the request of:



CHICAGO TITLE
COMPANY OF WASHINGTON

1499 SE Tech Center Pl, Suite 100
Vancouver, WA 98683

Escrow No.: 622-95767

QUIT CLAIM DEED

THE GRANTOR(S)

Holly Wilson, an unmarried woman, who acquired title as a married woman

for and in consideration of Fulfillment of Settlement Agreement, Incident to a Divorce, in hand paid,
conveys and quit claims to

Robert R. Wilson, an unmarried man, as his separate estate

the following described real estate, situated in the County of Skamania, State of Washington, together
with all after acquired title of the grantor(s) herein:

SEE EXHIBIT "A" ATTACHED HERETO AND MADE A PART HEREOF

Abbreviated Legal: (Required if full legal not inserted above.)

Lots 1 & 2, MGM Short Plat, 2/64, Skamania County, WA

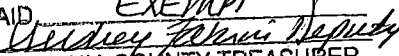
Tax Parcel Number(s): 03081740060100

Dated: June 12, 2018


Holly Wilson

Skamania County Assessor
Date 7-30-18 Parcel# 03081740060100
Jm

SKAMANIA COUNTY
REAL ESTATE EXCISE TAX
33389
JUL 30 2018

PAID EXEMPT

SKAMANIA COUNTY TREASURER

QUIT CLAIM DEED
(continued)


State of WASHINGTON

County of CLARK

I certify that I know or have satisfactory evidence that Holly Wilson is the person who appeared before me, and said person acknowledged that she signed this instrument and acknowledged it to be her free and voluntary act for the uses and purposes mentioned in this instrument.

Dated:

7/23/2018


Ashley N. Jolma

Notary Public in and for the State of Washington

Residing at: Battle Ground, WA

My appointment expires: December 9, 2021




EXHIBIT "A"
Legal Description

For APN/Parcel ID(s): 03081740060100

A tract of land in the Northwest Quarter of the Southeast Quarter of Section 17, Township 3 North, Range 8 East, of the Willamette Meridian in the County of Skamania, State of Washington, described as follows:
Lots 1 & 2 of the MGM Short Plat recorded in Book 2 of Short Plats, Page 64, Skamania County Records.

Skamania County Assessor
Date 7-26-17 Parcel# 03081740060100
Ym

Unofficial
Copy