

After recording, return to (Name, Address, Zip):

Chris Holling
Po Box 190
La Center, WA 98629

NOTICE OF LOCATION OF PLACER CLAIM

Grantor (Locator/Individual): Chris Holling
Grantee (Name of Mine): Deadmans Chest
Abbreviated Legal Description: 16-4N SE
Assessor's Property Tax Parcel or Account No: N/A
Reference No(s) of Documents Assigned or Released: NA

STATE OF WASHINGTON, County of Skamania, Spokan District
Mining District.

NOTICE HEREBY IS GIVEN that the undersigned locators, each a citizen of the United States or one who has declared an intention to become such, have discovered on April 19, 2018, a placer deposit of locatable minerals upon the public domain of the United States which is open to mineral entry and location within the above state, county and mining district; and in accordance with the laws of the United States and of the State of Washington, have located and do hereby locate a placer claim of _____ acres by posting this notice of location on a substantial post or monument in a conspicuous place at the point of discovery inside the boundaries of the claim.

The claim is named the Deadmans Chest
Claim, which is described as follows (fill out one of the two sections below):

(1)
If location is made in conformity with public surveys:

This claim comprises the South half of Section 16, Township 4N, Range SE, of the Willamette Meridian, S $\frac{1}{2}$ X SW $\frac{1}{4}$ X SE $\frac{1}{4}$

(2)
If location is on unsurveyed land; or if on surveyed land and it is not practicable to describe by legal subdivisions:

The number of posts may vary depending on the size of the claim.

One substantial post or stone monument appears at each corner of the claim. Starting at NW corner of S $\frac{1}{2}$ X SW $\frac{1}{4}$ X SE $\frac{1}{4}$ then in a East direction 1320 feet, more or less, to the beginning point of the description of the placer claim hereby located, to-wit: a substantial post or stone monument ("post") set in the ground, marked Post No. 1;
then 1320 feet in a East direction to a post marked No. 2;
then 660 feet in a South direction to a post marked No. 3;
then 1320 feet in a West direction to a post marked No. 4;

(OVER)



then 660 feet in a North direction to a post marked No. 5;
 then _____ feet in a _____ direction to a post marked No. 6;
 then _____ feet in a _____ direction to a post marked No. 7;
 then _____ feet in a _____ direction to a post marked No. 8;
 then _____ feet in a _____ direction to the post marked No. 1.
 This claim is situated in the Se (quarter section) of Section 16,
 Township 4N, Range 5E, of the Willamette
 Meridian, either as surveyed by the U.S. Government or protracted if the land is unsurveyed.

The locators intend to hold and work the above-described claim as provided by the laws of the United States and the State of Washington and claim all of the rights and privileges granted by existing laws and customs.

The adjoining claims are S 1/2 X SE 1/4 X SW 1/4 Westend
SW 1/4 X SE 1/4 X SE 1/4 Eastend

Located April 19, 2018.

Chris Holling

[Signature]
[Signature]


Locator(s)*

STATE OF WASHINGTON,

County of Clark } ss.

I certify that I know or have satisfactory evidence that Christopher Holling
 is/are the individual(s) who appeared before me and who
 acknowledged that he/she/they signed this instrument and acknowledged it to be his/her/their free and voluntary act
 for the uses and purposes mentioned in the instrument.

DATED 4/19/2018



[Signature]
 Notary Public for Washington


My appointment expires May 1, 2019

Long 122° 11' 52.19" W
Lat 45° 49' 23.75" N



SW corner

Long 122° 11' 33.87" W
Lat 45° 49' 24.13" N




SE corner

Long 122° 11' 33.66" W
Lat 45° 49' 30.52" N



NE corner

Long 122° 11' 52.19" W
Lat 45° 49' 30.57" N



NEW corner

CH 13 H

Debris Chest

