

After recording, return to (Name, Address, Zip):

James Knutson
24507 NE Dresser Rd.
Camas, WA 98607

NOTICE OF LOCATION OF PLACER CLAIM

Grantor (Locator/Individual): James Knutson
Grantee (Name of Mine): Pop's Hideaway 1 and 2
Abbreviated Legal Description: 1/4 4N 5E
Assessor's Property Tax Parcel or Account No: N/A
Reference No(s) of Documents Assigned or Released: N/A

STATE OF WASHINGTON, County of Skamania Spokane
Mining District.

NOTICE HEREBY IS GIVEN that the undersigned locators, each a citizen of the United States or one who has declared an intention to become such, have discovered on April 19th, 2018, a placer deposit of locatable minerals upon the public domain of the United States which is open to mineral entry and location within the above state, county and mining district; and in accordance with the laws of the United States and of the State of Washington, have located and do hereby locate a placer claim of 40 acres by posting this notice of location on a substantial post or monument in a conspicuous place at the point of discovery inside the boundaries of the claim.

The claim is named the Pop's Hideaway 1 and 2
Claim, which is described as follows (fill out one of the two sections below):

(1)
If location is made in conformity with public surveys:

This claim comprises the South half of
Section 16, Township 4N, Range 5E, of the
Willamette Meridian, NE 1/4 SW 1/4 SW 1/4
NW 1/4 SE 1/4 SW 1/4 AND S 1/2 SE 1/4
SW 1/4

(2)
If location is on unsurveyed land; or if on surveyed land and it is not practicable to describe by legal subdivisions:

One substantial post or stone monument appears at each corner of the claim. Starting at NW corner of NE 1/4 X SW 1/4 X SW 1/4 then in a
(If possible, name some government survey corner; otherwise describe some natural object or permanent monuments as will identify the claim)
EAST direction 1320 feet, more or less, to the beginning point of the description of the placer claim hereby located, to-wit: a substantial post or stone monument ("post") set in the ground, marked Post No. 1;

then 1320 feet in a EAST direction to a post marked No. 2;
then 660 feet in a South direction to a post marked No. 3;
then 660 feet in a EAST direction to a post marked No. 4;

(OVER)




then 660 feet in a South direction to a post marked No. 5;
 then 1320 feet in a West direction to a post marked No. 6;
 then 660 feet in a North direction to a post marked No. 7;
 then 660 feet in a West direction to a post marked No. 8;
 then 660 feet in a North direction to the post marked No. 1.
 This claim is situated in the SW + SE (quarter section) of Section 16,
 Township 4N, Range 5E, of the _____
 Meridian, either as surveyed by the U.S. Government or protracted if the land is unsurveyed,

The locators intend to hold and work the above-described claim as provided by the laws of the United States and the State of Washington and claim all of the rights and privileges granted by existing laws and customs.

The adjoining claims are PAPA'S Dream And Dead MAN'S Chest

Located April 19th, 2018.

James Knutson


Locator(s)*


STATE OF WASHINGTON,

County of Clark

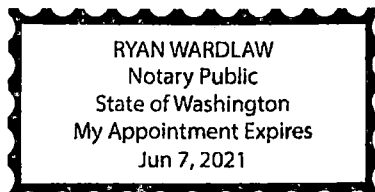
} ss.

I certify that I know or have satisfactory evidence that James Knutson,
 is/are the individual(s) who appeared before me, and who
 acknowledged that he/she/they signed this instrument and acknowledged it to be his/her/their free and voluntary act
 for the uses and purposes mentioned in the instrument.

DATED 04-19-18



 Notary Public for Washington

My appointment expires June 7th, 2021



James Pops Highway 2

② NW corner




Lat 45° 49' 36.56" N
Long 122° 12' 20.13" W

NE corner




Lat 45° 49' 36.78" N
Long 122° 12' 1.29" W

SE corner



Lat 45° 49' 30.41" N
Long 122° 12' 0.75" W


SW corner



Lat 45° 49' 30.09" N
Long 122° 12' 19.37" W

James Pops Highway 1

③ NW corner



Lat 45° 49' 30.23" N
Long 122° 12' 10.50" W

NE corner




Lat 45° 49' 30.57" N
Long 122° 11' 52.19" W

SE corner



Lat 45° 49' 23.75" N
Long 122° 11' 52.19" W

SW corner



Lat 45° 49' 23.64" N
Long 122° 12' 10.57" W