

NOTICE OF LOCATION LODE MINING CLAIM

NOTICE IS HEREBY GIVEN
that the undersigned hereby
certifies that he, on behalf of :

Black Jack Resources LLC
578 W. Dogwood St.
Washougal, WA 98671

Located the **BJR 141** Lode Mining Claim
in accordance with the laws and regulations of the
United States and the State of **Washington**, County of **Skamania**,
in the following quarter section(s) as surveyed by the
U. S. Government or protracted if the land is unsurveyed:

<u>Quarter</u>	<u>Section</u>	<u>Township</u>	<u>Range</u>	<u>Meridian</u>
NE$\frac{1}{4}$	29	T4N	R5E	Willamette Principle Meridian
SE$\frac{1}{4}$	29	T4N	R5E	Willamette Principle Meridian

In the **Washougal Mining District** on the **19th** day of **February, 2018.**

The Claim is distinctly marked **on the ground** so that its boundaries may be readily traced by four substantial posts or monuments erected **on the ground** and described as follows;
Beginning at the **NE** Corner, (Corner No. 1):

Thence **1500** feet to the **SE** corner (corner No. 2);
Thence **600** feet to the **SW** corner (corner No. 3);
Thence **1500** feet to the **NW** corner (corner No. 4);
Thence **600** feet to the **NE** corner (corner No. 1 the point of beginning);

The **NORTHEAST** Corner of this claim is **9000** feet **NORTH** and **600** Feet **WEST** of the **SOUTHWEST** Corner of **Section 33, T4N, R5E, WPM.** The general course of the lode or vein is from the **NORTHERLY** to the **SOUTHERLY** direction. The **Lode Mining Claim** is approximately **1500** feet long and **600** feet wide, such that **20** feet are claimed in a **NORTH** direction and **1480** feet in a **SOUTH** direction from the point of discovery (monument of location) at which the Notice of Location is posted, together with **300 feet** on each side of the point of discovery (monument of location) and center line of the Claim.

Signature of Locator:



Owner, Claimant, or Agent Signature

Brian Alers

Owner, Claimant, or Agent Name (printed)

Locator:

Brian Alers

P. O. Box 775

Nederland, CO 80466

As Agent for:

Black Jack Resources LLC.


578 W. Dogwood St.

Washougal, WA 98671

Subscribed and affirmed to me in the County of **Boulder** and State of **Colorado.**

On this **26th** day of **February, 2018**

7/25/2020
(Commission Expiration)


(Notary's official signature)

SUSAN SCHNEIDER NOTARY PUBLIC • STATE OF COLORADO Notary Identification 20084025190 My Commission Expires 07/25/2020
--

NOTICE OF LOCATION LODE MINING CLAIM

NOTICE IS HEREBY GIVEN
that the undersigned hereby
certifies that he, on behalf of :

Black Jack Resources LLC
578 W. Dogwood St.
Washougal, WA 98671

Located the **BJR 142** Lode Mining Claim
in accordance with the laws and regulations of the
United States and the State of **Washington**, County of **Skamania**,
in the following quarter section(s) as surveyed by the
U. S. Government or protracted if the land is unsurveyed:

<u>Quarter</u>	<u>Section</u>	<u>Township</u>	<u>Range</u>	<u>Meridian</u>
NE$\frac{1}{4}$	29	T4N	R5E	Willamette Principle Meridian
SE$\frac{1}{4}$	29	T4N	R5E	Willamette Principle Meridian


In the **Washougal Mining District** on the **19th** day of **February, 2018.**

The Claim is distinctly marked on the ground so that its boundaries may be readily traced by four substantial posts or monuments erected on the ground and described as follows;
Beginning at the NE Corner, (Corner No. 1):

Thence **1500** feet to the SE corner (corner No. 2);
Thence **600** feet to the SW corner (corner No. 3);
Thence **1500** feet to the NW corner (corner No. 4);
Thence **600** feet to the NE corner (corner No. 1 the point of beginning);

The **NORTHEAST** Corner of this claim is **9000** feet **NORTH** and **00** Feet **EAST** of the **SOUTHWEST** Corner of **Section 33, T4N, R5E, WPM.** The general course of the lode or vein is from the **NORTHERLY** to the **SOUTHERLY** direction. The **Lode Mining Claim** is approximately **1500** feet long and **600** feet wide, such that **20** feet are claimed in a **NORTH** direction and **1480** feet in a **SOUTH** direction from the point of discovery (monument of location) at which the Notice of Location is posted, together with **300 feet** on each side of the point of discovery (monument of location) and center line of the Claim.

Signature of Locator:


Owner, Claimant, or Agent Signature

Brian Alers

Owner, Claimant, or Agent Name (printed)

Locator:

Brian Alers

P. O. Box 775

Nederland, CO 80466

As Agent for:

Black Jack Resources LLC.


578 W. Dogwood St.

Washougal, WA 98671

Subscribed and affirmed to me in the County of **Boulder** and State of **Colorado.**

On this **26th** day of **February, 2018**

2/26/2020
(Commission Expiration)


(Notary's official signature)

SUSAN SCHNEIDER
NOTARY PUBLIC - STATE OF COLORADO
Notary Identification 20084025190
My Commission Expires 07/25/2020

NOTICE OF LOCATION LODE MINING CLAIM

NOTICE IS HEREBY GIVEN
that the undersigned hereby
certifies that he, on behalf of :

Black Jack Resources LLC
578 W. Dogwood St.
Washougal, WA 98671

Located the **BJR 143** Lode Mining Claim
in accordance with the laws and regulations of the
United States and the State of **Washington**, County of **Skamania**,
in the following quarter section(s) as surveyed by the
U. S. Government or protracted if the land is unsurveyed:

<u>Quarter</u>	<u>Section</u>	<u>Township</u>	<u>Range</u>	<u>Meridian</u>
NW¼	28	T4N	R5E	Willamette Principle Meridian
SW¼	28	T4N	R5E	Willamette Principle Meridian

In the **Washougal Mining District** on the **19th** day of **February, 2018.**

The Claim is distinctly marked **on the ground** so that its boundaries may be readily traced by four substantial posts or monuments erected **on the ground** and described as follows;
Beginning at the NE Corner, (Corner No. 1):

Thence **1500** feet to the **SE** corner (corner No. 2);
Thence **600** feet to the **SW** corner (corner No. 3);
Thence **1500** feet to the **NW** corner (corner No. 4);
Thence **600** feet to the NE corner (corner No. 1 the point of beginning);

The **NORTHEAST** Corner of this claim is **9000** feet **NORTH** and **600** Feet **EAST** of the **SOUTHWEST** Corner of **Section 33, T4N, R5E, WPM.** The general course of the lode or vein is from the **NORTHERLY** to the **SOUTHERLY** direction. The **Lode Mining Claim** is approximately **1500** feet long and **600** feet wide, such that **20** feet are claimed in a **NORTH** direction and **1480** feet in a **SOUTH** direction from the point of discovery (monument of location) at which the Notice of Location is posted, together with **300 feet** on each side of the point of discovery (monument of location) and center line of the Claim.

Signature of Locator:



Owner, Claimant, or Agent Signature

Brian Alers

Owner, Claimant, or Agent Name (printed)

Locator:

Brian Alers

P. O. Box 775

Nederland, CO 80466

As Agent for:

Black Jack Resources LLC.


578 W. Dogwood St.

Washougal, WA 98671

Subscribed and affirmed to me in the County of **Boulder** and State of **Colorado.**

On this **26th** day of **February, 2018**

7/25/2020
(Commission Expiration)


(Notary's official signature)

<p>SUSAN SCHNEIDER NOTARY PUBLIC • STATE OF COLORADO Notary Identification 20084025190 My Commission Expires 07/25/2020</p>
--

NOTICE OF LOCATION LODE MINING CLAIM

NOTICE IS HEREBY GIVEN
that the undersigned hereby
certifies that he, on behalf of :

Black Jack Resources LLC
578 W. Dogwood St.
Washougal, WA 98671

Located the **BJR 144** Lode Mining Claim
in accordance with the laws and regulations of the
United States and the State of **Washington**, County of **Skamania**,
in the following quarter section(s) as surveyed by the
U. S. Government or protracted if the land is unsurveyed:

<u>Quarter</u>	<u>Section</u>	<u>Township</u>	<u>Range</u>	<u>Meridian</u>
NW $\frac{1}{4}$	28	T4N	R5E	Willamette Principle Meridian
SW $\frac{1}{4}$	28	T4N	R5E	Willamette Principle Meridian


In the **Washougal Mining District** on the **19th** day of **February, 2018.**

The Claim is distinctly marked on the ground so that its boundaries may be readily traced by four substantial posts or monuments erected on the ground and described as follows;
Beginning at the **NE** Corner, (Corner No. 1):

Thence **1500** feet to the **SE** corner (corner No. 2);
Thence **600** feet to the **SW** corner (corner No. 3);
Thence **1500** feet to the **NW** corner (corner No. 4);
Thence **600** feet to the **NE** corner (corner No. 1 the point of beginning);

The **NORTHEAST** Corner of this claim is **9000** feet **NORTH** and **1200** Feet **EAST** of the **SOUTHWEST** Corner of **Section 33, T4N, R5E, WPM.** The general course of the lode or vein is from the **NORTHERLY** to the **SOUTHERLY** direction. The **Lode Mining Claim** is approximately **1500** feet long and **600** feet wide, such that **20** feet are claimed in a **NORTH** direction and **1480** feet in a **SOUTH** direction from the point of discovery (monument of location) at which the Notice of Location is posted, together with **300 feet** on each side of the point of discovery (monument of location) and center line of the Claim.

Signature of Locator:



Owner, Claimant, or Agent Signature

Brian Alers

Owner, Claimant, or Agent Name (printed)

Locator:

Brian Alers

P. O. Box 775

Nederland, CO 80466

As Agent for:

Black Jack Resources LLC.


578 W. Dogwood St.

Washougal, WA 98671

Subscribed and affirmed to me in the County of **Boulder** and State of **Colorado.**

On this **26th** day of **February, 2018**

7/25/2020
(Commission Expiration)



<p>SUSAN SCHNEIDER NOTARY PUBLIC - STATE OF COLORADO Notary Identification 20084025190 My Commission Expires 07/25/2020</p>
--

NOTICE OF LOCATION LODE MINING CLAIM

NOTICE IS HEREBY GIVEN
that the undersigned hereby
certifies that he, on behalf of:

Black Jack Resources LLC
578 W. Dogwood St.
Washougal, WA 98671

Located the **BJR 145 Lode Mining Claim**
in accordance with the laws and regulations of the
United States and the State of **Washington**, County of **Skamania**,
in the following quarter section(s) as surveyed by the
U. S. Government or protracted if the land is unsurveyed:

<u>Quarter</u>	<u>Section</u>	<u>Township</u>	<u>Range</u>	<u>Meridian</u>
NW¼	28	T4N	R5E	Willamette Principle Meridian
SW¼	28	T4N	R5E	Willamette Principle Meridian


In the **Washougal Mining District** on the **19th** day of **February, 2018.**

The Claim is distinctly marked **on the ground** so that its boundaries may be readily traced by four substantial posts or monuments erected **on the ground** and described as follows;
Beginning at the NE Corner, (Corner No. 1):

Thence **1500** feet to the **SE** corner (corner No. 2);
Thence **600** feet to the **SW** corner (corner No. 3);
Thence **1500** feet to the **NW** corner (corner No. 4);
Thence **600** feet to the **NE** corner (corner No. 1 the point of beginning);

The **NORTHEAST** Corner of this claim is **9000** feet **NORTH** and **1800** Feet **EAST** of the **SOUTHWEST** Corner of **Section 33, T4N, R5E, WPM.** The general course of the lode or vein is from the **NORTHERLY** to the **SOUTHERLY** direction. The **Lode Mining Claim** is approximately **1500** feet long and **600** feet wide, such that **20** feet are claimed in a **NORTH** direction and **1480** feet in a **SOUTH** direction from the point of discovery (monument of location) at which the Notice of Location is posted, together with **300 feet** on each side of the point of discovery (monument of location) and center line of the Claim.

Signature of Locator:


Owner, Claimant, or Agent Signature

Brian Alers

Owner, Claimant, or Agent Name (printed)

Locator:

Brian Alers

P. O. Box 775

Nederland, CO 80466

As Agent for:

Black Jack Resources LLC.


578 W. Dogwood St.

Washougal, WA 98671

Subscribed and affirmed to me in the County of **Boulder** and State of **Colorado.**

On this **26th** day of **February, 2018**

7/25/2020
(Commission Expiration)


(Notary's official signature)

<p>SUSAN SCHNEIDER NOTARY PUBLIC · STATE OF COLORADO Notary Identification 20084025190 My Commission Expires 07/25/2020</p>
--

NOTICE OF LOCATION LODE MINING CLAIM

NOTICE IS HEREBY GIVEN
that the undersigned hereby
certifies that he, on behalf of :

Black Jack Resources LLC
578 W. Dogwood St.
Washougal, WA 98671

Located the **BJR 146** Lode Mining Claim
in accordance with the laws and regulations of the
United States and the State of **Washington**, County of **Skamania**,
in the following quarter section(s) as surveyed by the
U. S. Government or protracted if the land is unsurveyed:

<u>Quarter</u>	<u>Section</u>	<u>Township</u>	<u>Range</u>	<u>Meridian</u>
SE ¼	29	T4N	R5E	Willamette Principle Meridian

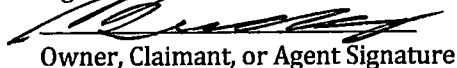
In the **Washougal Mining District** on the **19th** day of **February, 2018.**

The Claim is distinctly marked on the ground so that its boundaries may be readily traced by four substantial posts or monuments erected on the ground and described as follows;
Beginning at the **NE** Corner, (Corner No. 1):

Thence **1500** feet to the **SE** corner (corner No. 2);
Thence **600** feet to the **SW** corner (corner No. 3);
Thence **1500** feet to the **NW** corner (corner No. 4);
Thence **600** feet to the **NE** corner (corner No. 1 the point of beginning);

The **NORTHEAST** Corner of this claim is **6000** feet **NORTH** and **600** Feet **WEST** of the **SOUTHWEST** Corner of **Section 33, T4N, R5E, WPM.** The general course of the lode or vein is from the **NORTHERLY** to the **SOUTHERLY** direction. The **Lode Mining Claim** is approximately **1500** feet long and **600** feet wide, such that **1480** feet are claimed in a **NORTH** direction and **20** feet in a **SOUTH** direction from the point of discovery (monument of location) at which the Notice of Location is posted, together with **300 feet** on each side of the point of discovery (monument of location) and center line of the Claim.

Signature of Locator:



Owner, Claimant, or Agent Signature

Brian Alers

Owner, Claimant, or Agent Name (printed)

Locator:

Brian Alers

P. O. Box 775

Nederland, CO 80466

As Agent for:

Black Jack Resources LLC.


578 W. Dogwood St.

Washougal, WA 98671

Subscribed and affirmed to me in the County of **Boulder** and State of **Colorado**,

On this **26th** day of **February, 2018.**

7/25/2020
(Commission Expiration)


(Notary's official signature)

<p>SUSAN SCHNEIDER NOTARY PUBLIC • STATE OF COLORADO Notary Identification 20084025190 My Commission Expires 07/25/2020</p>
--

NOTICE OF LOCATION LODE MINING CLAIM

NOTICE IS HEREBY GIVEN
that the undersigned hereby
certifies that he, on behalf of :

Black Jack Resources LLC
578 W. Dogwood St.
Washougal, WA 98671

Located the **BJR 147** Lode Mining Claim
in accordance with the laws and regulations of the
United States and the State of **Washington**, County of **Skamania**,
in the following quarter section(s) as surveyed by the
U. S. Government or protracted if the land is unsurveyed:


<u>Quarter</u>	<u>Section</u>	<u>Township</u>	<u>Range</u>	<u>Meridian</u>
SE ¼	29	T4N	R5E	Willamette Principle Meridian

In the **Washougal Mining District** on the **19th** day of **February, 2018.**

The Claim is distinctly marked on the ground so that its boundaries may be readily traced by four substantial posts or monuments erected on the ground and described as follows;
Beginning at the **NE** Corner, (Corner No. 1):

Thence **1500** feet to the **SE** corner (corner No. 2);
Thence **600** feet to the **SW** corner (corner No. 3);
Thence **1500** feet to the **NW** corner (corner No. 4);
Thence **600** feet to the **NE** corner (corner No. 1 the point of beginning);

The **NORTHEAST** Corner of this claim is **6000** feet **NORTH** and **00** Feet **WEST** of the **SOUTHWEST** Corner of **Section 33, T4N, R5E, WPM.** The general course of the lode or vein is from the **NORTHERLY** to the **SOUTHERLY** direction. The **Lode Mining Claim** is approximately **1500** feet long and **600** feet wide, such that **1480** feet are claimed in a **NORTH** direction and **20** feet in a **SOUTH** direction from the point of discovery (monument of location) at which the Notice of Location is posted, together with **300 feet** on each side of the point of discovery (monument of location) and center line of the Claim.


Signature of Locator:

Owner, Claimant, or Agent Signature
Brian Alers
Owner, Claimant, or Agent Name (printed)

Locator:
Brian Alers
P. O. Box 775
Nederland, CO 80466

As Agent for:
Black Jack Resources LLC.
578 W. Dogwood St.
Washougal, WA 98671

Subscribed and affirmed to me in the County of **Boulder** and State of **Colorado.**
On this **26th** day of **February, 2018.**

7/25/2020
(Commission Expiration)


(Notary's official signature)

<p>SUSAN SCHNEIDER NOTARY PUBLIC - STATE OF COLORADO Notary Identification 20084025190 My Commission Expires 07/25/2020</p>
--

NOTICE OF LOCATION LODE MINING CLAIM

NOTICE IS HEREBY GIVEN
that the undersigned hereby
certifies that he, on behalf of:

Black Jack Resources LLC
578 W. Dogwood St.
Washougal, WA 98671

Located the **BJR 148** Lode Mining Claim
in accordance with the laws and regulations of the
United States and the State of **Washington**, County of **Skamania**,
in the following quarter section(s) as surveyed by the
U. S. Government or protracted if the land is unsurveyed:


<u>Quarter</u>	<u>Section</u>	<u>Township</u>	<u>Range</u>	<u>Meridian</u>
SW ¼	28	T4N	R5E	Willamette Principle Meridian

In the **Washougal Mining District** on the **19th** day of **February, 2018.**

The Claim is distinctly marked **on the ground** so that its boundaries may be readily traced by four substantial posts or monuments erected **on the ground** and described as follows;
Beginning at the **NE** Corner, (Corner No. 1):

Thence **1500** feet to the **SE** corner (corner No. 2);
Thence **600** feet to the **SW** corner (corner No. 3);
Thence **1500** feet to the **NW** corner (corner No. 4);
Thence **600** feet to the **NE** corner (corner No. 1 the point of beginning);

The **NORTHEAST** Corner of this claim is **6000** feet **NORTH** and **600** Feet **EAST** of the **SOUTHWEST** Corner of **Section 33, T4N, R5E, WPM.** The general course of the lode or vein is from the **NORTHERLY** to the **SOUTHERLY** direction. The **Lode Mining Claim** is approximately **1500** feet long and **600** feet wide, such that **1480** feet are claimed in a **NORTH** direction and **20** feet in a **SOUTH** direction from the point of discovery (monument of location) at which the Notice of Location is posted, together with **300 feet** on each side of the point of discovery (monument of location) and center line of the Claim.


Signature of Locator:

Owner, Claimant, or Agent Signature
Brian Alers
Owner, Claimant, or Agent Name (printed)

Locator:
Brian Alers
P. O. Box 775
Nederland, CO 80466

As Agent for:
Black Jack Resources LLC.
578 W. Dogwood St.
Washougal, WA 98671

Subscribed and affirmed to me in the County of **Boulder** and State of **Colorado.**
On this **26th** day of **February, 2018.**

7/25/2020
(Commission Expiration)


(Notary's official signature)

<p>SUSAN SCHNEIDER NOTARY PUBLIC · STATE OF COLORADO Notary Identification 20084025190 My Commission Expires 07/25/2020</p>

NOTICE OF LOCATION LODE MINING CLAIM

NOTICE IS HEREBY GIVEN
that the undersigned hereby
certifies that he, on behalf of:

Black Jack Resources LLC
578 W. Dogwood St.
Washougal, WA 98671

Located the **BJR 149** Lode Mining Claim
in accordance with the laws and regulations of the
United States and the State of **Washington**, County of **Skamania**,
in the following quarter section(s) as surveyed by the
U. S. Government or protracted if the land is unsurveyed:

<u>Quarter</u>	<u>Section</u>	<u>Township</u>	<u>Range</u>	<u>Meridian</u>
SW ¼	28	T4N	R5E	Willamette Principle Meridian


In the **Washougal Mining District** on the **19th** day of **February, 2018.**

The Claim is distinctly marked on the ground so that its boundaries may be readily traced by four substantial posts or monuments erected on the ground and described as follows;
Beginning at the NE Corner, (Corner No. 1):

Thence **1500** feet to the SE corner (corner No. 2);
Thence **600** feet to the SW corner (corner No. 3);
Thence **1500** feet to the NW corner (corner No. 4);
Thence **600** feet to the NE corner (corner No. 1 the point of beginning);

The **NORTHEAST** Corner of this claim is **6000** feet **NORTH** and **1200** Feet **EAST** of the **SOUTHWEST** Corner of **Section 33, T4N, R5E, WPM.** The general course of the lode or vein is from the **NORTHERLY** to the **SOUTHERLY** direction. The **Lode Mining Claim** is approximately **1500** feet long and **600** feet wide, such that **1480** feet are claimed in a **NORTH** direction and **20** feet in a **SOUTH** direction from the point of discovery (monument of location) at which the Notice of Location is posted, together with **300 feet** on each side of the point of discovery (monument of location) and center line of the Claim.

Signature of Locator:


Owner, Claimant, or Agent Signature

Brian Alers

Owner, Claimant, or Agent Name (printed)

Locator:

Brian Alers

P. O. Box 775

Nederland, CO 80466

As Agent for:

Black Jack Resources LLC.


578 W. Dogwood St.

Washougal, WA 98671

Subscribed and affirmed to me in the County of **Boulder** and State of **Colorado.**

On this **26th** day of **February, 2018.**

7/25/2020
(Commission Expiration)


(Notary's official signature)

<p>SUSAN SCHNEIDER NOTARY PUBLIC • STATE OF COLORADO Notary Identification 20084025190 My Commission Expires 07/25/2020</p>
--

NOTICE OF LOCATION LODE MINING CLAIM

NOTICE IS HEREBY GIVEN

that the undersigned hereby
certifies that he, on behalf of :

Black Jack Resources LLC
578 W. Dogwood St.
Washougal, WA 98671

Located the **BJR 150 Lode Mining Claim**
in accordance with the laws and regulations of the
United States and the State of **Washington**, County of **Skamania**,
in the following quarter section(s) as surveyed by the
U. S. Government or protracted if the land is unsurveyed:

<u>Quarter</u>	<u>Section</u>	<u>Township</u>	<u>Range</u>	<u>Meridian</u>
SW ¼	28	T4N	R5E	Willamette Principle Meridian

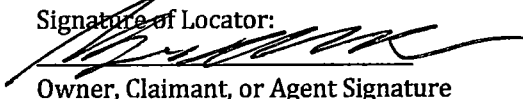
In the **Washougal Mining District** on the **19th** day of **February, 2018.**

The Claim is distinctly marked on the ground so that its boundaries may be readily traced by four substantial posts or monuments erected on the ground and described as follows;
Beginning at the **NE** Corner, (Corner No. 1):

Thence **1500** feet to the **SE** corner (corner No. 2);
Thence **600** feet to the **SW** corner (corner No. 3);
Thence **1500** feet to the **NW** corner (corner No. 4);
Thence **600** feet to the **NE** corner (corner No. 1 the point of beginning);

The **NORTHEAST** Corner of this claim is **6000** feet **NORTH** and **1800** Feet **EAST** of the **SOUTHWEST** Corner of **Section 33, T4N, R5E, WPM.** The general course of the lode or vein is from the **NORTHERLY** to the **SOUTHERLY** direction. The **Lode Mining Claim** is approximately **1500** feet long and **600** feet wide, such that **1480** feet are claimed in a **NORTH** direction and **20** feet in a **SOUTH** direction from the point of discovery (monument of location) at which the Notice of Location is posted, together with **300 feet** on each side of the point of discovery (monument of location) and center line of the Claim.

Signature of Locator:



Owner, Claimant, or Agent Signature

Brian Alers

Owner, Claimant, or Agent Name (printed)

Locator:

Brian Alers

P. O. Box 775

Nederland, CO 80466

As Agent for:

Black Jack Resources LLC.


578 W. Dogwood St.

Washougal, WA 98671

Subscribed and affirmed to me in the County of **Boulder** and State of **Colorado.**

On this **26th** day of **February, 2018.**

7/25/2020
(Commission Expiration)



(Notary's official signature)

<p>SUSAN SCHNEIDER NOTARY PUBLIC • STATE OF COLORADO Notary Identification 20084025190 My Commission Expires 07/25/2020</p>
--

NOTICE OF LOCATION LODE MINING CLAIM

NOTICE IS HEREBY GIVEN
that the undersigned hereby
certifies that he, on behalf of :

Black Jack Resources LLC
578 W. Dogwood St.
Washougal, WA 98671

Located the **BJR 151** Lode Mining Claim
in accordance with the laws and regulations of the
United States and the State of **Washington**, County of **Skamania**,
in the following quarter section(s) as surveyed by the
U. S. Government or protracted if the land is unsurveyed:

<u>Quarter</u>	<u>Section</u>	<u>Township</u>	<u>Range</u>	<u>Meridian</u>
SW ¼	28	T4N	R5E	Willamette Principle Meridian

In the **Washougal Mining District** on the **19th** day of **February, 2018.**

The Claim is distinctly marked **on the ground** so that its boundaries may be readily traced by four substantial posts or monuments erected **on the ground** and described as follows;
Beginning at the **NE** Corner, (Corner No. 1):

Thence **1500** feet to the **SE** corner (corner No. 2);
Thence **600** feet to the **SW** corner (corner No. 3);
Thence **1500** feet to the **NW** corner (corner No. 4);
Thence **600** feet to the **NE** corner (corner No. 1 the point of beginning);

The **NORTHEAST** Corner of this claim is **6000** feet **NORTH** and **2400** Feet **EAST** of the **SOUTHWEST** Corner of **Section 33, T4N, R5E, WPM.** The general course of the lode or vein is from the **NORTHERLY** to the **SOUTHERLY** direction. The **Lode Mining Claim** is approximately **1500** feet long and **600** feet wide, such that **1480** feet are claimed in a **NORTH** direction and **20** feet in a **SOUTH** direction from the point of discovery (monument of location) at which the Notice of Location is posted, together with **300 feet** on each side of the point of discovery (monument of location) and center line of the Claim.

Signature of Locator:

Owner, Claimant, or Agent Signature

Brian Alers

Owner, Claimant, or Agent Name (printed)

Locator:

Brian Alers

P. O. Box 775

Nederland, CO 80466

As Agent for:

Black Jack Resources LLC.


578 W. Dogwood St.

Washougal, WA 98671

Subscribed and affirmed to me in the County of **Boulder** and State of **Colorado.**

On this **26th** day of **February, 2018.**

7/25/2020
(Commission Expiration)


(Notary's official signature)

<p>SUSAN SCHNEIDER NOTARY PUBLIC · STATE OF COLORADO Notary Identification 20084025190 My Commission Expires 07/25/2020</p>
--

NOTICE OF LOCATION LODE MINING CLAIM

NOTICE IS HEREBY GIVEN

that the undersigned hereby
certifies that he, on behalf of:

Black Jack Resources LLC
578 W. Dogwood St.
Washougal, WA 98671

Located the **BJR 152 Lode Mining Claim**
in accordance with the laws and regulations of the
United States and the State of **Washington**, County of **Skamania**,
in the following quarter section(s) as surveyed by the
U. S. Government or protracted if the land is unsurveyed:

<u>Quarter</u>	<u>Section</u>	<u>Township</u>	<u>Range</u>	<u>Meridian</u>
SW ¼	28	T4N	R5E	Willamette Principle Meridian
SE ¼	28	T4N	R5E	Willamette Principle Meridian

In the **Washougal Mining District** on the **19th** day of **February, 2018.**

The Claim is distinctly marked on the ground so that its boundaries may be readily traced by four substantial posts or monuments erected on the ground and described as follows:
Beginning at the **NE** Corner, (Corner No. 1):

Thence **1500** feet to the **SE** corner (corner No. 2);
Thence **600** feet to the **SW** corner (corner No. 3);
Thence **1500** feet to the **NW** corner (corner No. 4);
Thence **600** feet to the **NE** corner (corner No. 1 the point of beginning);

The **NORTHEAST** Corner of this claim is **6000** feet **NORTH** and **3000** Feet **EAST** of the **SOUTHWEST** Corner of **Section 33, T4N, R5E, WPM.** The general course of the lode or vein is from the **NORTHERLY** to the **SOUTHERLY** direction. The **Lode Mining Claim** is approximately **1500** feet long and **600** feet wide, such that **1480** feet are claimed in a **NORTH** direction and **20** feet in a **SOUTH** direction from the point of discovery (monument of location) at which the Notice of Location is posted, together with **300 feet** on each side of the point of discovery (monument of location) and center line of the Claim.

Signature of Locator:

Owner, Claimant, or Agent Signature

Brian Alers

Owner, Claimant, or Agent Name (printed)

Locator:

Brian Alers

P. O. Box 775

Nederland, CO 80466

As Agent for:

Black Jack Resources LLC.


578 W. Dogwood St.

Washougal, WA 98671

Subscribed and affirmed to me in the County of **Boulder** and State of **Colorado**,

On this **26th** day of **February, 2018.**

7/25/2020
(Commission Expiration)


(Notary's official signature)

<p>SUSAN SCHNEIDER NOTARY PUBLIC • STATE OF COLORADO Notary Identification 20084025190 My Commission Expires 07/25/2020</p>
--

NOTICE OF LOCATION LODE MINING CLAIM

NOTICE IS HEREBY GIVEN

that the undersigned hereby
certifies that he, on behalf of :

Black Jack Resources LLC
578 W. Dogwood St.
Washougal, WA 98671

Located the **BJR 153** Lode Mining Claim
in accordance with the laws and regulations of the
United States and the State of **Washington**, County of **Skamania**,
in the following quarter section(s) as surveyed by the
U. S. Government or protracted if the land is unsurveyed:

<u>Quarter</u>	<u>Section</u>	<u>Township</u>	<u>Range</u>	<u>Meridian</u>
SE ¼	28	T4N	R5E	Willamette Principle Meridian

In the **Washougal Mining District** on the **19th** day of **February, 2018.**

The Claim is distinctly marked on the ground so that its boundaries may be readily traced by four substantial posts or monuments erected on the ground and described as follows;
Beginning at the **NE** Corner, (Corner No. 1):

Thence **1500** feet to the **SE** corner (corner No. 2);
Thence **600** feet to the **SW** corner (corner No. 3);
Thence **1500** feet to the **NW** corner (corner No. 4);
Thence **600** feet to the **NE** corner (corner No. 1 the point of beginning);

The **NORTHEAST** Corner of this claim is **6000** feet **NORTH** and **3600** Feet **EAST** of the **SOUTHWEST** Corner of **Section 33, T4N, R5E, WPM**. The general course of the lode or vein is from the **NORTHERLY** to the **SOUTHERLY** direction. The **Lode Mining Claim** is approximately **1500** feet long and **600** feet wide, such that **1480** feet are claimed in a **NORTH** direction and **20** feet in a **SOUTH** direction from the point of discovery (monument of location) at which the Notice of Location is posted, together with **300 feet** on each side of the point of discovery (monument of location) and center line of the Claim.

Signature of Locator:



Owner, Claimant, or Agent Signature

Brian Alers

Owner, Claimant, or Agent Name (printed)

Locator:

Brian Alers

P. O. Box 775

Nederland, CO 80466

As Agent for:

Black Jack Resources LLC.


578 W. Dogwood St.

Washougal, WA 98671

Subscribed and affirmed to me in the County of **Boulder** and State of **Colorado**,

On this **26th** day of **February, 2018.**

7/25/2020
(Commission Expiration)


(Notary's official signature)

<p>SUSAN SCHNEIDER NOTARY PUBLIC • STATE OF COLORADO Notary Identification 20084025190 My Commission Expires 07/25/2020</p>
--

NOTICE OF LOCATION LODE MINING CLAIM

NOTICE IS HEREBY GIVEN
that the undersigned hereby
certifies that he, on behalf of:

Black Jack Resources LLC
578 W. Dogwood St.
Washougal, WA 98671

Located the **BJR 154** Lode Mining Claim
in accordance with the laws and regulations of the
United States and the State of **Washington**, County of **Skamania**,
in the following quarter section(s) as surveyed by the
U. S. Government or protracted if the land is unsurveyed:

<u>Quarter</u>	<u>Section</u>	<u>Township</u>	<u>Range</u>	<u>Meridian</u>
SE ¼	28	T4N	R5E	Willamette Principle Meridian

In the **Washougal Mining District** on the **19th** day of **February, 2018.**

The Claim is distinctly marked on the ground so that its boundaries may be readily traced by four substantial posts or monuments erected on the ground and described as follows;
Beginning at the NE Corner, (Corner No. 1):

Thence **1500** feet to the SE corner (corner No. 2);
Thence **600** feet to the SW corner (corner No. 3);
Thence **1500** feet to the NW corner (corner No. 4);
Thence **600** feet to the NE corner (corner No. 1 the point of beginning);

The **NORTHEAST** Corner of this claim is **6000** feet **NORTH** and **4200** Feet **EAST** of the **SOUTHWEST** Corner of **Section 33, T4N, R5E, WPM.** The general course of the lode or vein is from the **NORTHERLY** to the **SOUTHERLY** direction. The Lode Mining Claim is approximately **1500** feet long and **600** feet wide, such that **1480** feet are claimed in a **NORTH** direction and **20** feet in a **SOUTH** direction from the point of discovery (monument of location) at which the Notice of Location is posted, together with **300 feet** on each side of the point of discovery (monument of location) and center line of the Claim.

Signature of Locator:



Owner, Claimant, or Agent Signature

Brian Alers

Owner, Claimant, or Agent Name (printed)

Locator:

Brian Alers

P. O. Box 775

Nederland, CO 80466

As Agent for:


Black Jack Resources LLC.

578 W. Dogwood St.

Washougal, WA 98671

Subscribed and affirmed to me in the County of **Boulder** and State of **Colorado.**
On this **26th** day of **February, 2018.**

7/25/2020
(Commission Expiration)


(Notary's official signature)

SUSAN SCHNEIDER
NOTARY PUBLIC • STATE OF COLORADO
Notary Identification 20084025190
My Commission Expires 07/25/2020

NOTICE OF LOCATION LODE MINING CLAIM

NOTICE IS HEREBY GIVEN

that the undersigned hereby
certifies that he, on behalf of:

Black Jack Resources LLC
578 W. Dogwood St.
Washougal, WA 98671

Located the **BJR 155 Lode Mining Claim**
in accordance with the laws and regulations of the
United States and the State of **Washington**, County of **Skamania**,
in the following quarter section(s) as surveyed by the
U. S. Government or protracted if the land is unsurveyed:

<u>Quarter</u>	<u>Section</u>	<u>Township</u>	<u>Range</u>	<u>Meridian</u>
NE $\frac{1}{4}$	32	T4N	R5E	Willamette Principle Meridian
SE $\frac{1}{4}$	29	T4N	R5E	Willamette Principle Meridian

In the **Washougal Mining District** on the **19th** day of **February, 2018.**

The Claim is distinctly marked **on the ground** so that its boundaries may be readily traced by four substantial posts or monuments erected **on the ground** and described as follows;
Beginning at the **NE** Corner, (Corner No. 1):

Thence **1500** feet to the **SE** corner (corner No. 2);
Thence **600** feet to the **SW** corner (corner No. 3);
Thence **1500** feet to the **NW** corner (corner No. 4);
Thence **600** feet to the **NE** corner (corner No. 1 the point of beginning);

The **NORTHEAST** Corner of this claim is **6000** feet **NORTH** and **600** Feet **WEST** of the **SOUTHWEST** Corner of **Section 33, T4N, R5E, WPM.** The general course of the lode or vein is from the **NORTHERLY** to the **SOUTHERLY** direction. The **Lode Mining Claim** is approximately **1500** feet long and **600** feet wide, such that **20** feet are claimed in a **NORTH** direction and **1480** feet in a **SOUTH** direction from the point of discovery (monument of location) at which the Notice of Location is posted, together with **300 feet** on each side of the point of discovery (monument of location) and center line of the Claim.

Signature of Locator:

Owner, Claimant, or Agent Signature

Brian Alers

Owner, Claimant, or Agent Name (printed)

Locator:

Brian Alers

P. O. Box 775

Nederland, CO 80466

As Agent for:

Black Jack Resources LLC.


578 W. Dogwood St.

Washougal, WA 98671

Subscribed and affirmed to me in the County of **Boulder** and State of **Colorado,**

On this **26th** day of **February, 2018**

7/25/2020
(Commission Expiration)


(Notary's official signature)

SUSAN SCHNEIDER
NOTARY PUBLIC · STATE OF COLORADO
Notary Identification 20084025190
My Commission Expires 07/25/2020

NOTICE OF LOCATION LODE MINING CLAIM

NOTICE IS HEREBY GIVEN
that the undersigned hereby
certifies that he, on behalf of :

Black Jack Resources LLC
578 W. Dogwood St.
Washougal, WA 98671

Located the **BJR 156** Lode Mining Claim
in accordance with the laws and regulations of the
United States and the State of **Washington**, County of **Skamania**,
in the following quarter section(s) as surveyed by the
U. S. Government or protracted if the land is unsurveyed:

<u>Quarter</u>	<u>Section</u>	<u>Township</u>	<u>Range</u>	<u>Meridian</u>
NE$\frac{1}{4}$	32	T4N	R5E	Willamette Principle Meridian
SE$\frac{1}{4}$	29	T4N	R5E	Willamette Principle Meridian


In the **Washougal Mining District** on the **19th** day of **February, 2018.**

The Claim is distinctly marked **on the ground** so that its boundaries may be readily traced by four substantial posts or monuments erected **on the ground** and described as follows;
Beginning at the **NE** Corner, (Corner No. 1):

Thence **1500** feet to the **SE** corner (corner No. 2);
Thence **600** feet to the **SW** corner (corner No. 3);
Thence **1500** feet to the **NW** corner (corner No. 4);
Thence **600** feet to the **NE** corner (corner No. 1 the point of beginning);

The **NORTHEAST** Corner of this claim is **6000** feet **NORTH** and **00** Feet **WEST** of the **SOUTHWEST** Corner of **Section 33, T4N, R5E, WPM.** The general course of the lode or vein is from the **NORTHERLY** to the **SOUTHERLY** direction. The **Lode Mining Claim** is approximately **1500** feet long and **600** feet wide, such that **20** feet are claimed in a **NORTH** direction and **1480** feet in a **SOUTH** direction from the point of discovery (monument of location) at which the Notice of Location is posted, together with **300 feet** on each side of the point of discovery (monument of location) and center line of the Claim.

Signature of Locator:


Owner, Claimant, or Agent Signature

Brian Alers

Owner, Claimant, or Agent Name (printed)

Locator:

Brian Alers

P. O. Box 775

Nederland, CO 80466

As Agent for:

Black Jack Resources LLC.


578 W. Dogwood St.

Washougal, WA 98671

Subscribed and affirmed to me in the County of **Boulder** and State of **Colorado.**

On this **26th** day of **February, 2018**

7/25/2020
(Commission Expiration)


(Notary's official signature)

<p>SUSAN SCHNEIDER NOTARY PUBLIC • STATE OF COLORADO Notary Identification 20084025190 My Commission Expires 07/25/2020</p>
--

NOTICE OF LOCATION LODE MINING CLAIM

NOTICE IS HEREBY GIVEN
that the undersigned hereby
certifies that he, on behalf of :

Black Jack Resources LLC
578 W. Dogwood St.
Washougal, WA 98671

Located the **BJR 157** Lode Mining Claim
in accordance with the laws and regulations of the
United States and the State of **Washington**, County of **Skamania**,
in the following quarter section(s) as surveyed by the
U. S. Government or protracted if the land is unsurveyed:

<u>Quarter</u>	<u>Section</u>	<u>Township</u>	<u>Range</u>	<u>Meridian</u>
NW $\frac{1}{4}$	33	T4N	R5E	Willamette Principle Meridian
SW $\frac{1}{4}$	28	T4N	R5E	Willamette Principle Meridian

In the **Washougal Mining District** on the **19th** day of **February, 2018.**

The Claim is distinctly marked on the ground so that its boundaries may be readily traced by four substantial posts or monuments erected on the ground and described as follows:
Beginning at the **NE** Corner, (Corner No. 1):

Thence **1500** feet to the **SE** corner (corner No. 2);
Thence **600** feet to the **SW** corner (corner No. 3);
Thence **1500** feet to the **NW** corner (corner No. 4);
Thence **600** feet to the **NE** corner (corner No. 1 the point of beginning);

The **NORTHEAST** Corner of this claim is **6000** feet **NORTH** and **600** Feet **EAST** of the **SOUTHWEST** Corner of **Section 33, T4N, R5E, WPM.** The general course of the lode or vein is from the **NORTHERLY** to the **SOUTHERLY** direction. The **Lode Mining Claim** is approximately **1500** feet long and **600** feet wide, such that **20** feet are claimed in a **NORTH** direction and **1480** feet in a **SOUTH** direction from the point of discovery (monument of location) at which the Notice of Location is posted, together with **300 feet** on each side of the point of discovery (monument of location) and center line of the Claim.

Signature of Locator:



Owner, Claimant, or Agent Signature

Brian Alers

Owner, Claimant, or Agent Name (printed)

Locator:

Brian Alers

P. O. Box 775

Nederland, CO 80466

As Agent for:

Black Jack Resources LLC.


578 W. Dogwood St.

Washougal, WA 98671

Subscribed and affirmed to me in the County of **Boulder** and State of **Colorado.**

On this **26th** day of **February, 2018**

7/25/2020
(Commission Expiration)


(Notary's official signature)

<p>SUSAN SCHNEIDER NOTARY PUBLIC • STATE OF COLORADO Notary Identification 20084025190 My Commission Expires 07/25/2020</p>
--

NOTICE OF LOCATION LODE MINING CLAIM

NOTICE IS HEREBY GIVEN

that the undersigned hereby
certifies that he, on behalf of :

Black Jack Resources LLC
578 W. Dogwood St.
Washougal, WA 98671

Located the **BJR 158** Lode Mining Claim
in accordance with the laws and regulations of the
United States and the State of **Washington**, County of **Skamania**,
in the following quarter section(s) as surveyed by the
U. S. Government or protracted if the land is unsurveyed:

<u>Quarter</u>	<u>Section</u>	<u>Township</u>	<u>Range</u>	<u>Meridian</u>
NW $\frac{1}{4}$	33	T4N	R5E	Willamette Principle Meridian
SW $\frac{1}{4}$	28	T4N	R5E	Willamette Principle Meridian


In the **Washougal Mining District** on the **19th** day of **February, 2018.**

The Claim is distinctly marked on the ground so that its boundaries may be readily traced by four substantial posts or monuments erected on the ground and described as follows;
Beginning at the **NE** Corner, (Corner No. 1):

Thence **1500** feet to the **SE** corner (corner No. 2);
Thence **600** feet to the **SW** corner (corner No. 3);
Thence **1500** feet to the **NW** corner (corner No. 4);
Thence **600** feet to the **NE** corner (corner No. 1 the point of beginning);

The **NORTHEAST** Corner of this claim is **6000** feet **NORTH** and **1200** Feet **EAST** of the **SOUTHWEST** Corner of **Section 33, T4N, R5E, WPM.** The general course of the lode or vein is from the **NORTHERLY** to the **SOUTHERLY** direction. The **Lode Mining Claim** is approximately **1500** feet long and **600** feet wide, such that **20** feet are claimed in a **NORTH** direction and **1480** feet in a **SOUTH** direction from the point of discovery (monument of location) at which the Notice of Location is posted, together with **300 feet** on each side of the point of discovery (monument of location) and center line of the Claim.

Signature of Locator:


Owner, Claimant, or Agent Signature

Brian Alers

Owner, Claimant, or Agent Name (printed)

Locator:

Brian Alers

P. O. Box 775

Nederland, CO 80466

As Agent for:

Black Jack Resources LLC.


578 W. Dogwood St.

Washougal, WA 98671

Subscribed and affirmed to me in the County of **Boulder** and State of **Colorado.**

On this **26th** day of **February, 2018**

7/25/2020
(Commission Expiration)


(Notary's official signature)

SUSAN SCHNEIDER
NOTARY PUBLIC - STATE OF COLORADO
Notary Identification 20084025190
My Commission Expires 07/25/2020

NOTICE OF LOCATION LODE MINING CLAIM

NOTICE IS HEREBY GIVEN
that the undersigned hereby
certifies that he, on behalf of :

Black Jack Resources LLC
578 W. Dogwood St.
Washougal, WA 98671

Located the **BJR 159** Lode Mining Claim
in accordance with the laws and regulations of the
United States and the State of **Washington**, County of **Skamania**,
in the following quarter section(s) as surveyed by the
U. S. Government or protracted if the land is unsurveyed:

<u>Quarter</u>	<u>Section</u>	<u>Township</u>	<u>Range</u>	<u>Meridian</u>
NW¼	33	T4N	R5E	Willamette Principle Meridian
SW ¼	28	T4N	R5E	Willamette Principle Meridian

In the **Washougal Mining District** on the **19th** day of **February, 2018.**

The Claim is distinctly marked on the ground so that its boundaries may be readily traced by four substantial posts or monuments erected on the ground and described as follows:
Beginning at the NE Corner, (Corner No. 1):

Thence **1500** feet to the SE corner (corner No. 2);
Thence **600** feet to the SW corner (corner No. 3);
Thence **1500** feet to the NW corner (corner No. 4);
Thence **600** feet to the NE corner (corner No. 1 the point of beginning);

The **NORTHEAST** Corner of this claim is **6000** feet **NORTH** and **1800** Feet **EAST** of the **SOUTHWEST** Corner of **Section 33, T4N, R5E, WPM.** The general course of the lode or vein is from the **NORTHERLY** to the **SOUTHERLY** direction. The **Lode Mining Claim** is approximately **1500** feet long and **600** feet wide, such that **20** feet are claimed in a **NORTH** direction and **1480** feet in a **SOUTH** direction from the point of discovery (monument of location) at which the Notice of Location is posted, together with **300 feet** on each side of the point of discovery (monument of location) and center line of the Claim.

Signature of Locator:



Owner, Claimant, or Agent Signature

Brian Alers

Owner, Claimant, or Agent Name (printed)

Locator:

Brian Alers

P. O. Box 775

Nederland, CO 80466

As Agent for:

Black Jack Resources LLC.


578 W. Dogwood St.

Washougal, WA 98671

Subscribed and affirmed to me in the County of **Boulder** and State of **Colorado**,

On this **26th** day of **February, 2018**

7/25/2020
(Commission Expiration)



(Notary's official signature)

SUSAN SCHNEIDER
NOTARY PUBLIC • STATE OF COLORADO
Notary Identification 20084025190
My Commission Expires 07/25/2020

NOTICE OF LOCATION LODE MINING CLAIM

NOTICE IS HEREBY GIVEN
that the undersigned hereby
certifies that he, on behalf of:

Black Jack Resources LLC
578 W. Dogwood St.
Washougal, WA 98671

Located the **BJR 160 Lode Mining Claim**
in accordance with the laws and regulations of the
United States and the State of **Washington**, County of **Skamania**,
in the following quarter section(s) as surveyed by the
U. S. Government or protracted if the land is unsurveyed:

<u>Quarter</u>	<u>Section</u>	<u>Township</u>	<u>Range</u>	<u>Meridian</u>
NW $\frac{1}{4}$	33	T4N	R5E	Willamette Principle Meridian
SW $\frac{1}{4}$	28	T4N	R5E	Willamette Principle Meridian

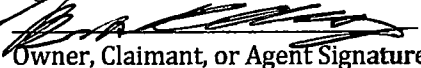
In the **Washougal Mining District** on the **19th** day of **February, 2018.**

The Claim is distinctly marked on the ground so that its boundaries may be readily traced by four substantial posts or monuments erected on the ground and described as follows;
Beginning at the NE Corner, (Corner No. 1):

Thence **1500** feet to the SE corner (corner No. 2);
Thence **600** feet to the SW corner (corner No. 3);
Thence **1500** feet to the NW corner (corner No. 4);
Thence **600** feet to the NE corner (corner No. 1 the point of beginning);

The **NORTHEAST** Corner of this claim is **6000** feet **NORTH** and **2400** Feet **EAST** of the **SOUTHWEST** Corner of **Section 33, T4N, R5E, WPM.** The general course of the lode or vein is from the **NORTHERLY** to the **SOUTHERLY** direction. The **Lode Mining Claim** is approximately **1500** feet long and **600** feet wide, such that **20** feet are claimed in a **NORTH** direction and **1480** feet in a **SOUTH** direction from the point of discovery (monument of location) at which the Notice of Location is posted, together with **300 feet** on each side of the point of discovery (monument of location) and center line of the Claim.

Signature of Locator:



Owner, Claimant, or Agent Signature

Brian Alers

Owner, Claimant, or Agent Name (printed)

Locator:

Brian Alers

P. O. Box 775

Nederland, CO 80466

As Agent for:


Black Jack Resources LLC.

578 W. Dogwood St.

Washougal, WA 98671

Subscribed and affirmed to me in the County of **Boulder** and State of **Colorado**,
On this **26th** day of **February, 2018**

7/25/2020
(Commission Expiration)



(Notary's official signature)

<p>SUSAN SCHNEIDER NOTARY PUBLIC • STATE OF COLORADO Notary Identification 20084025190 My Commission Expires 07/25/2020</p>
--

NOTICE OF LOCATION LODE MINING CLAIM

NOTICE IS HEREBY GIVEN
that the undersigned hereby
certifies that he, on behalf of :

Black Jack Resources LLC
578 W. Dogwood St.
Washougal, WA 98671

Located the **BJR 161** Lode Mining Claim
in accordance with the laws and regulations of the
United States and the State of **Washington**, County of **Skamania**,
in the following quarter section(s) as surveyed by the
U. S. Government or protracted if the land is unsurveyed:

<u>Quarter</u>	<u>Section</u>	<u>Township</u>	<u>Range</u>	<u>Meridian</u>
NW ¼, NE ¼	33	T4N	R5E	Willamette Principle Meridian
SW ¼, SE ¼	28	T4N	R5E	Willamette Principle Meridian

In the **Washougal Mining District** on the **19th** day of **February, 2018**.

The Claim is distinctly marked on the ground so that its boundaries may be readily traced by four substantial posts or monuments erected on the ground and described as follows;
Beginning at the NE Corner, (Corner No. 1):

Thence **1500** feet to the SE corner (corner No. 2);
Thence **600** feet to the SW corner (corner No. 3);
Thence **1500** feet to the NW corner (corner No. 4);
Thence **600** feet to the NE corner (corner No. 1 the point of beginning);

The **NORTHEAST** Corner of this claim is **6000** feet **NORTH** and **3000** Feet **EAST** of the **SOUTHWEST** Corner of **Section 33, T4N, R5E, WPM**. The general course of the lode or vein is from the **NORTHERLY** to the **SOUTHERLY** direction. The Lode Mining Claim is approximately **1500** feet long and **600** feet wide, such that **20** feet are claimed in a **NORTH** direction and **1480** feet in a **SOUTH** direction from the point of discovery (monument of location) at which the Notice of Location is posted, together with **300 feet** on each side of the point of discovery (monument of location) and center line of the Claim.

Signature of Locator:


Owner, Claimant, or Agent Signature

Brian Alers

Owner, Claimant, or Agent Name (printed)

Locator:

Brian Alers

P. O. Box 775

Nederland, CO 80466

As Agent for:

Black Jack Resources LLC.


578 W. Dogwood St.

Washougal, WA 98671

Subscribed and affirmed to me in the County of **Boulder** and State of **Colorado**,

On this **26th** day of **February, 2018**

7/25/2020
(Commission Expiration)


(Notary's official signature)

<p>SUSAN SCHNEIDER NOTARY PUBLIC - STATE OF COLORADO Notary Identification 20084025190 My Commission Expires 07/25/2020</p>
--

NOTICE OF LOCATION LODE MINING CLAIM

NOTICE IS HEREBY GIVEN
that the undersigned hereby
certifies that he, on behalf of :

Black Jack Resources LLC
578 W. Dogwood St.
Washougal, WA 98671

Located the **BJR 162** Lode Mining Claim
in accordance with the laws and regulations of the
United States and the State of **Washington**, County of **Skamania**,
in the following quarter section(s) as surveyed by the
U. S. Government or protracted if the land is unsurveyed:

<u>Quarter</u>	<u>Section</u>	<u>Township</u>	<u>Range</u>	<u>Meridian</u>
NE ¼	33	T4N	R5E	Willamette Principle Meridian
SE ¼	28	T4N	R5E	Willamette Principle Meridian

In the **Washougal Mining District** on the **19th** day of **February, 2018.**

The Claim is distinctly marked on the ground so that its boundaries may be readily traced by four substantial posts or monuments erected on the ground and described as follows;
Beginning at the NE Corner, (Corner No. 1):

Thence **1500** feet to the SE corner (corner No. 2);
Thence **600** feet to the SW corner (corner No. 3);
Thence **1500** feet to the NW corner (corner No. 4);
Thence **600** feet to the NE corner (corner No. 1 the point of beginning);

The **NORTHEAST** Corner of this claim is **6000** feet **NORTH** and **3600** Feet **EAST** of the **SOUTHWEST** Corner of **Section 33, T4N, R5E, WPM.** The general course of the lode or vein is from the **NORTHERLY** to the **SOUTHERLY** direction. The **Lode Mining Claim** is approximately **1500** feet long and **600** feet wide, such that **20** feet are claimed in a **NORTH** direction and **1480** feet in a **SOUTH** direction from the point of discovery (monument of location) at which the Notice of Location is posted, together with **300 feet** on each side of the point of discovery (monument of location) and center line of the Claim.

Signature of Locator:



Owner, Claimant, or Agent Signature

Brian Alers

Owner, Claimant, or Agent Name (printed)

Locator:

Brian Alers

P. O. Box 775

Nederland, CO 80466

As Agent for:

Black Jack Resources LLC.


578 W. Dogwood St.

Washougal, WA 98671

Subscribed and affirmed to me in the County of **Boulder** and State of **Colorado.**

On this **26th** day of **February, 2018**

2/25/2020
(Commission Expiration)


(Notary's official signature)

SUSAN SCHNEIDER
NOTARY PUBLIC · STATE OF COLORADO
Notary Identification 20084025190
My Commission Expires 07/25/2020

NOTICE OF LOCATION LODE MINING CLAIM

NOTICE IS HEREBY GIVEN
that the undersigned hereby
certifies that he, on behalf of :

Black Jack Resources LLC
578 W. Dogwood St.
Washougal, WA 98671

Located the **BJR 163** Lode Mining Claim
in accordance with the laws and regulations of the
United States and the State of **Washington**, County of **Skamania**,
in the following quarter section(s) as surveyed by the
U. S. Government or protracted if the land is unsurveyed:

<u>Quarter</u>	<u>Section</u>	<u>Township</u>	<u>Range</u>	<u>Meridian</u>
NE ¼	33	T4N	R5E	Willamette Principle Meridian
SE ¼	28	T4N	R5E	Willamette Principle Meridian

In the **Washougal Mining District** on the **19th** day of **February, 2018.**

The Claim is distinctly marked on the ground so that its boundaries may be readily traced by four substantial posts or monuments erected on the ground and described as follows;
Beginning at the **NE** Corner, (Corner No. 1):

Thence **1500** feet to the **SE** corner (corner No. 2);
Thence **600** feet to the **SW** corner (corner No. 3);
Thence **1500** feet to the **NW** corner (corner No. 4);
Thence **600** feet to the **NE** corner (corner No. 1 the point of beginning);

The **NORTHEAST** Corner of this claim is **6000** feet **NORTH** and **4200** Feet **EAST** of the **SOUTHWEST** Corner of **Section 33, T4N, R5E, WPM.** The general course of the lode or vein is from the **NORTHERLY** to the **SOUTHERLY** direction. The **Lode Mining Claim** is approximately **1500** feet long and **600** feet wide, such that **20** feet are claimed in a **NORTH** direction and **1480** feet in a **SOUTH** direction from the point of discovery (monument of location) at which the Notice of Location is posted, together with **300 feet** on each side of the point of discovery (monument of location) and center line of the Claim.

Signature of Locator:



Owner, Claimant, or Agent Signature

Brian Alers

Owner, Claimant, or Agent Name (printed)

Locator:

Brian Alers

P. O. Box 775

Nederland, CO 80466

As Agent for:

Black Jack Resources LLC.


578 W. Dogwood St.

Washougal, WA 98671

Subscribed and affirmed to me in the County of **Boulder** and State of **Colorado**,

On this **26th** day of **February, 2018**

7/25/2020
(Commission Expiration)


(Notary's official signature)

<p>SUSAN SCHNEIDER NOTARY PUBLIC • STATE OF COLORADO Notary Identification 20084025190 My Commission Expires 07/25/2020</p>
--

NOTICE OF LOCATION LODE MINING CLAIM

NOTICE IS HEREBY GIVEN
that the undersigned hereby
certifies that he, on behalf of :

Black Jack Resources LLC
578 W. Dogwood St.
Washougal, WA 98671

Located the **BJR 164** Lode Mining Claim
in accordance with the laws and regulations of the
United States and the State of **Washington**, County of **Skamania**,
in the following quarter section(s) as surveyed by the
U. S. Government or protracted if the land is unsurveyed:

<u>Quarter</u>	<u>Section</u>	<u>Township</u>	<u>Range</u>	<u>Meridian</u>
NE ¼	32	T4N	R5E	Willamette Principle Meridian


In the **Washougal Mining District** on the **20th** day of **February, 2018**.

The Claim is distinctly marked on the ground so that its boundaries may be readily traced by four substantial posts or monuments erected on the ground and described as follows;
Beginning at the NE Corner, (Corner No. 1):

Thence **1500** feet to the SE corner (corner No. 2);
Thence **600** feet to the SW corner (corner No. 3);
Thence **1500** feet to the NW corner (corner No. 4);
Thence **600** feet to the NE corner (corner No. 1 the point of beginning);

The **NORTHEAST** Corner of this claim is **3000** feet **NORTH** and **600** Feet **WEST** of the **SOUTHWEST** Corner of **Section 33, T4N, R5E, WPM**. The general course of the lode or vein is from the **NORTHERLY** to the **SOUTHERLY** direction. The Lode Mining Claim is approximately **1500** feet long and **600** feet wide, such that **20** feet are claimed in a **SOUTH** direction and **1480** feet in a **NORTH** direction from the point of discovery (monument of location) at which the Notice of Location is posted, together with **300 feet** on each side of the point of discovery (monument of location) and center line of the Claim.

Signature of Locator:


Owner, Claimant, or Agent Signature

Brian Alers

Owner, Claimant, or Agent Name (printed)

Locator:

Brian Alers

P. O. Box 775

Nederland, CO 80466

As Agent for:

Black Jack Resources LLC.


578 W. Dogwood St.

Washougal, WA 98671

Subscribed and affirmed to me in the County of **Boulder** and State of **Colorado**,

On this **26th** day of **February, 2018**

7/25/2020
(Commission Expiration)


(Notary's official signature)

<p>SUSAN SCHNEIDER NOTARY PUBLIC • STATE OF COLORADO Notary Identification 20084025190 My Commission Expires 07/25/2020</p>
--

NOTICE OF LOCATION LODE MINING CLAIM

NOTICE IS HEREBY GIVEN
that the undersigned hereby
certifies that he, on behalf of :

Black Jack Resources LLC
578 W. Dogwood St.
Washougal, WA 98671

Located the **BJR 165** Lode Mining Claim
in accordance with the laws and regulations of the
United States and the State of **Washington**, County of **Skamania**,
in the following quarter section(s) as surveyed by the
U. S. Government or protracted if the land is unsurveyed:

<u>Quarter</u>	<u>Section</u>	<u>Township</u>	<u>Range</u>	<u>Meridian</u>
NE ¼	32	T4N	R5E	Willamette Principle Meridian

In the **Washougal Mining District** on the **20th** day of **February, 2018.**

The Claim is distinctly marked **on the ground** so that its boundaries may be readily traced by four substantial posts or monuments erected **on the ground** and described as follows;
Beginning at the **NE Corner**, (Corner No. 1):

Thence **1500** feet to the **SE** corner (corner No. 2);
Thence **600** feet to the **SW** corner (corner No. 3);
Thence **1500** feet to the **NW** corner (corner No. 4);
Thence **600** feet to the **NE** corner (corner No. 1 the point of beginning);

The **NORTHEAST** Corner of this claim is **3000** feet **NORTH** and **000** Feet **EAST** of the **SOUTHWEST** Corner of **Section 33, T4N, R5E, WPM.** The general course of the lode or vein is from the **NORTHERLY** to the **SOUTHERLY** direction. The **Lode Mining Claim** is approximately **1500** feet long and **600** feet wide, such that **20** feet are claimed in a **SOUTH** direction and **1480** feet in a **NO(RTH)** direction from the point of discovery (monument of location) at which the Notice of Location is posted, together with **300 feet** on each side of the point of discovery (monument of location) and center line of the Claim.

Signature of Locator:

Owner, Claimant, or Agent Signature

Brian Alers

Owner, Claimant, or Agent Name (printed)

Locator:

Brian Alers

P. O. Box 775

Nederland, CO 80466

As Agent for:

Black Jack Resources LLC.


578 W. Dogwood St.

Washougal, WA 98671

Subscribed and affirmed to me in the County of **Boulder** and State of **Colorado.**

On this **26th** day of **February, 2018**

7/25/2020
(Commission Expiration)


(Notary's official signature)

<p>SUSAN SCHNEIDER NOTARY PUBLIC • STATE OF COLORADO Notary Identification 20084025190 My Commission Expires 07/25/2020</p>
--

NOTICE OF LOCATION LODE MINING CLAIM

NOTICE IS HEREBY GIVEN
that the undersigned hereby
certifies that he, on behalf of :

Black Jack Resources LLC
578 W. Dogwood St.
Washougal, WA 98671

Located the **BJR 166** Lode Mining Claim
in accordance with the laws and regulations of the
United States and the State of **Washington**, County of **Skamania**,
in the following quarter section(s) as surveyed by the
U. S. Government or protracted if the land is unsurveyed:


<u>Quarter</u>	<u>Section</u>	<u>Township</u>	<u>Range</u>	<u>Meridian</u>
NW ¼	33	T4N	R5E	Willamette Principle Meridian

In the **Washougal Mining District** on the **20th** day of **February, 2018**.

The Claim is distinctly marked on the ground so that its boundaries may be readily traced by four substantial posts or monuments erected on the ground and described as follows;
Beginning at the NE Corner, (Corner No. 1):

Thence **1500** feet to the **SE** corner (corner No. 2);
Thence **600** feet to the **SW** corner (corner No. 3);
Thence **1500** feet to the **NW** corner (corner No. 4);
Thence **600** feet to the **NE** corner (corner No. 1 the point of beginning);

The **NORTHEAST** Corner of this claim is **3000** feet **NORTH** and **600** Feet **EAST** of the **SOUTHWEST** Corner of **Section 33, T4N, R5E, WPM**. The general course of the lode or vein is from the **NORTHERLY** to the **SOUTHERLY** direction. The **Lode Mining Claim** is approximately **1500** feet long and **600** feet wide, such that **20** feet are claimed in a **SOUTH** direction and **1480** feet in a **NO(RTH)** direction from the point of discovery (monument of location) at which the Notice of Location is posted, together with **300 feet** on each side of the point of discovery (monument of location) and center line of the Claim.

Signature of Locator:

Owner, Claimant, or Agent Signature
Brian Alers


Owner, Claimant, or Agent Name (printed)

Locator:
Brian Alers
P. O. Box 775
Nederland, CO 80466

As Agent for:
Black Jack Resources LLC.
578 W. Dogwood St.
Washougal, WA 98671

Subscribed and affirmed to me in the County of **Boulder** and State of **Colorado**.
On this **26th** day of **February, 2018**

7/25/2020
(Commission Expiration)


(Notary's official signature)

<p>SUSAN SCHNEIDER NOTARY PUBLIC - STATE OF COLORADO Notary Identification 20084025190 My Commission Expires 07/25/2020</p>
--

NOTICE OF LOCATION LODE MINING CLAIM

NOTICE IS HEREBY GIVEN

that the undersigned hereby
certifies that he, on behalf of :

Black Jack Resources LLC
578 W. Dogwood St.
Washougal, WA 98671

Located the **BJR 167** Lode Mining Claim
in accordance with the laws and regulations of the
United States and the State of **Washington**, County of **Skamania**,
in the following quarter section(s) as surveyed by the
U. S. Government or protracted if the land is unsurveyed:


<u>Quarter</u>	<u>Section</u>	<u>Township</u>	<u>Range</u>	<u>Meridian</u>
NW ¼	33	T4N	R5E	Willamette Principle Meridian

In the **Washougal Mining District** on the **20th** day of **February, 2018.**

The Claim is distinctly marked on the ground so that its boundaries may be readily traced by four substantial posts or monuments erected on the ground and described as follows;
Beginning at the **NE** Corner, (Corner No. 1):

Thence **1500** feet to the **SE** corner (corner No. 2);
Thence **600** feet to the **SW** corner (corner No. 3);
Thence **1500** feet to the **NW** corner (corner No. 4);
Thence **600** feet to the **NE** corner (corner No. 1 the point of beginning);

The **NORTHEAST** Corner of this claim is **3000** feet **NORTH** and **1200** Feet **EAST** of the **SOUTHWEST** Corner of **Section 33, T4N, R5E, WPM.** The general course of the lode or vein is from the **NORTHERLY** to the **SOUTHERLY** direction. The **Lode Mining Claim** is approximately **1500** feet long and **600** feet wide, such that **20** feet are claimed in a **SOUTH** direction and **1480** feet in a **NO(RTH)** direction from the point of discovery (monument of location) at which the Notice of Location is posted, together with **300 feet** on each side of the point of discovery (monument of location) and center line of the Claim.


Signature of Locator:

Owner, Claimant, or Agent Signature
Brian Alers
Owner, Claimant, or Agent Name (printed)

Locator:
Brian Alers
P. O. Box 775
Nederland, CO 80466

As Agent for:
Black Jack Resources LLC.
578 W. Dogwood St.
Washougal, WA 98671

Subscribed and affirmed to me in the County of **Boulder** and State of **Colorado.**
On this **26th** day of **February, 2018**

7/25/2020
(Commission Expiration)


(Notary's official signature)

<p>SUSAN SCHNEIDER NOTARY PUBLIC · STATE OF COLORADO Notary Identification 20084025190 My Commission Expires 07/25/2020</p>
--

NOTICE OF LOCATION LODE MINING CLAIM

NOTICE IS HEREBY GIVEN

that the undersigned hereby
certifies that he, on behalf of :

Black Jack Resources LLC
578 W. Dogwood St.
Washougal, WA 98671

Located the **BJR 168** Lode Mining Claim
in accordance with the laws and regulations of the
United States and the State of **Washington**, County of **Skamania**,
in the following quarter section(s) as surveyed by the
U. S. Government or protracted if the land is unsurveyed:

<u>Quarter</u>	<u>Section</u>	<u>Township</u>	<u>Range</u>	<u>Meridian</u>
NW ¼	33	T4N	R5E	Willamette Principle Meridian


In the **Washougal Mining District** on the **20th** day of **February, 2018.**

The Claim is distinctly marked on the ground so that its boundaries may be readily traced by four substantial posts or monuments erected on the ground and described as follows;
Beginning at the NE Corner, (Corner No. 1):

Thence **1500** feet to the SE corner (corner No. 2);
Thence **600** feet to the SW corner (corner No. 3);
Thence **1500** feet to the NW corner (corner No. 4);
Thence **600** feet to the NE corner (corner No. 1 the point of beginning);

The **NORTHEAST** Corner of this claim is **3000** feet **NORTH** and **1800** Feet **EAST** of the **SOUTHWEST** Corner of **Section 33, T4N, R5E, WPM.** The general course of the lode or vein is from the **NORTHERLY** to the **SOUTHERLY** direction. The **Lode Mining Claim** is approximately **1500** feet long and **600** feet wide, such that **20** feet are claimed in a **SOUTH** direction and **1480** feet in a **NO(RTH)** direction from the point of discovery (monument of location) at which the Notice of Location is posted, together with **300 feet** on each side of the point of discovery (monument of location) and center line of the Claim.

Signature of Locator:


Owner, Claimant, or Agent Signature

Brian Alers

Owner, Claimant, or Agent Name (printed)

Locator:

Brian Alers

P. O. Box 775

Nederland, CO 80466

As Agent for:

Black Jack Resources LLC.


578 W. Dogwood St.

Washougal, WA 98671

Subscribed and affirmed to me in the County of **Boulder** and State of **Colorado.**

On this **26th** day of **February, 2018**

7/25/2020
(Commission Expiration)


(Notary's official signature)

<p>SUSAN SCHNEIDER NOTARY PUBLIC · STATE OF COLORADO Notary Identification 20084025190 My Commission Expires 07/25/2020</p>
--

NOTICE OF LOCATION LODE MINING CLAIM

NOTICE IS HEREBY GIVEN
that the undersigned hereby
certifies that he, on behalf of :

Black Jack Resources LLC
578 W. Dogwood St.
Washougal, WA 98671

Located the **BJR 169** Lode Mining Claim
in accordance with the laws and regulations of the
United States and the State of **Washington**, County of **Skamania**,
in the following quarter section(s) as surveyed by the
U. S. Government or protracted if the land is unsurveyed:


<u>Quarter</u>	<u>Section</u>	<u>Township</u>	<u>Range</u>	<u>Meridian</u>
NW ¼	33	T4N	R5E	Willamette Principle Meridian

In the **Washougal Mining District** on the **20th** day of **February, 2018**.

The Claim is distinctly marked on the ground so that its boundaries may be readily traced by four substantial posts or monuments erected on the ground and described as follows;
Beginning at the NE Corner, (Corner No. 1):

Thence **1500** feet to the SE corner (corner No. 2);
Thence **600** feet to the SW corner (corner No. 3);
Thence **1500** feet to the NW corner (corner No. 4);
Thence **600** feet to the NE corner (corner No. 1 the point of beginning);

The **NORTHEAST** Corner of this claim is **3000** feet **NORTH** and **2400** Feet **EAST** of the **SOUTHWEST** Corner of **Section 33, T4N, R5E, WPM**. The general course of the lode or vein is from the **NORTHERLY** to the **SOUTHERLY** direction. The **Lode Mining Claim** is approximately **1500** feet long and **600** feet wide, such that **20** feet are claimed in a **SOUTH** direction and **1480** feet in a **NORTH** direction from the point of discovery (monument of location) at which the Notice of Location is posted, together with **300 feet** on each side of the point of discovery (monument of location) and center line of the Claim.


Signature of Locator:

Owner, Claimant, or Agent Signature
Brian Alers
Owner, Claimant, or Agent Name (printed)

Locator:
Brian Alers
P. O. Box 775
Nederland, CO 80466

As Agent for:
Black Jack Resources LLC.
578 W. Dogwood St.
Washougal, WA 98671

Subscribed and affirmed to me in the County of **Boulder** and State of **Colorado**.
On this **26th** day of **February, 2018**

7/25/2020
(Commission Expiration)


(Notary's official signature)

SUSAN SCHNEIDER NOTARY PUBLIC • STATE OF COLORADO Notary Identification 20084025190 My Commission Expires 07/25/2020
--

NOTICE OF LOCATION LODE MINING CLAIM

NOTICE IS HEREBY GIVEN
that the undersigned hereby
certifies that he, on behalf of :

Black Jack Resources LLC
578 W. Dogwood St.
Washougal, WA 98671

Located the **BJR 170** Lode Mining Claim
in accordance with the laws and regulations of the
United States and the State of **Washington**, County of **Skamania**,
in the following quarter section(s) as surveyed by the
U. S. Government or protracted if the land is unsurveyed:

<u>Quarter</u>	<u>Section</u>	<u>Township</u>	<u>Range</u>	<u>Meridian</u>
NW ¼	33	T4N	R5E	Willamette Principle Meridian
NE ¼	33	T4N	R5E	Willamette Principle Meridian


In the **Washougal Mining District** on the **20th** day of **February, 2018.**

The Claim is distinctly marked on the ground so that its boundaries may be readily traced by four substantial posts or monuments erected on the ground and described as follows;
Beginning at the **NE** Corner, (Corner No. 1):

Thence **1500** feet to the **SE** corner (corner No. 2);
Thence **600** feet to the **SW** corner (corner No. 3);
Thence **1500** feet to the **NW** corner (corner No. 4);
Thence **600** feet to the **NE** corner (corner No. 1 the point of beginning);

The **NORTHEAST** Corner of this claim is **3000** feet **NORTH** and **3000** Feet **EAST** of the **SOUTHWEST** Corner of **Section 33, T4N, R5E, WPM.** The general course of the lode or vein is from the **NORTHERLY** to the **SOUTHERLY** direction. The **Lode Mining Claim** is approximately **1500** feet long and **600** feet wide, such that **20** feet are claimed in a **SOUTH** direction and **1480** feet in a **NORTH** direction from the point of discovery (monument of location) at which the Notice of Location is posted, together with **300 feet** on each side of the point of discovery (monument of location) and center line of the Claim.

Signature of Locator:


Owner, Claimant, or Agent Signature

Brian Alers

Owner, Claimant, or Agent Name (printed)

Locator:

Brian Alers

P. O. Box 775

Nederland, CO 80466

As Agent for:

Black Jack Resources LLC.


578 W. Dogwood St.

Washougal, WA 98671

Subscribed and affirmed to me in the County of **Boulder** and State of **Colorado**,

On this **26th** day of **February, 2018**

7/25/2020
(Commission Expiration)


(Notary's official signature)

<p>SUSAN SCHNEIDER NOTARY PUBLIC - STATE OF COLORADO Notary Identification 20084025190 My Commission Expires 07/25/2020</p>
--

NOTICE OF LOCATION LODE MINING CLAIM

NOTICE IS HEREBY GIVEN
that the undersigned hereby
certifies that he, on behalf of :

Black Jack Resources LLC
578 W. Dogwood St.
Washougal, WA 98671

Located the **BJR 171 Lode Mining Claim**
in accordance with the laws and regulations of the
United States and the State of **Washington**, County of **Skamania**,
in the following quarter section(s) as surveyed by the
U. S. Government or protracted if the land is unsurveyed:

<u>Quarter</u>	<u>Section</u>	<u>Township</u>	<u>Range</u>	<u>Meridian</u>
NE ¼	33	T4N	R5E	Willamette Principle Meridian

In the **Washougal Mining District** on the **20th** day of **February, 2018.**

The Claim is distinctly marked on the ground so that its boundaries may be readily traced by four substantial posts or monuments erected on the ground and described as follows;
Beginning at the **NE Corner, (Corner No. 1):**

Thence **1500** feet to the **SE corner (corner No. 2);**
Thence **600** feet to the **SW corner (corner No. 3);**
Thence **1500** feet to the **NW corner (corner No. 4);**
Thence **600** feet to the **NE corner (corner No. 1 the point of beginning);**

The **NORTHEAST** Corner of this claim is **3000** feet **NORTH** and **3600** Feet **EAST** of the **SOUTHWEST** Corner of **Section 33, T4N, R5E, WPM.** The general course of the lode or vein is from the **NORTHERLY** to the **SOUTHERLY** direction. The **Lode Mining Claim** is approximately **1500** feet long and **600** feet wide, such that **20** feet are claimed in a **SOUTH** direction and **1480** feet in a **NORTH** direction from the point of discovery (monument of location) at which the Notice of Location is posted, together with **300 feet** on each side of the point of discovery (monument of location) and center line of the Claim.

Signature of Locator:



Owner, Claimant, or Agent Signature

Brian Alers

Owner, Claimant, or Agent Name (printed)

Locator:

Brian Alers

P. O. Box 775

Nederland, CO 80466

As Agent for:

Black Jack Resources LLC.

578 W. Dogwood St.

Washougal, WA 98671

Subscribed and affirmed to me in the County of **Boulder** and State of **Colorado.**

On this **26th** day of **February, 2018**

7/21/2020

(Commission Expiration)



(Notary's official signature)

<p>SUSAN SCHNEIDER NOTARY PUBLIC - STATE OF COLORADO Notary Identification 20084025190 My Commission Expires 07/25/2020</p>
--

NOTICE OF LOCATION LODE MINING CLAIM

NOTICE IS HEREBY GIVEN

that the undersigned hereby
certifies that he, on behalf of :

Black Jack Resources LLC
578 W. Dogwood St.
Washougal, WA 98671

Located the **BJR 172** Lode Mining Claim
in accordance with the laws and regulations of the
United States and the State of **Washington**, County of **Skamania**,
in the following quarter section(s) as surveyed by the
U. S. Government or protracted if the land is unsurveyed:

<u>Quarter</u>	<u>Section</u>	<u>Township</u>	<u>Range</u>	<u>Meridian</u>
NE ¼	33	T4N	R5E	Willamette Principle Meridian

In the **Washougal Mining District** on the **20th** day of **February, 2018.**

The Claim is distinctly marked on the ground so that its boundaries may be readily traced by four substantial posts or monuments erected on the ground and described as follows;
Beginning at the NE Corner, (Corner No. 1):

Thence **1500** feet to the SE corner (corner No. 2);
Thence **600** feet to the SW corner (corner No. 3);
Thence **1500** feet to the NW corner (corner No. 4);
Thence **600** feet to the NE corner (corner No. 1 the point of beginning);

The **NORTHEAST** Corner of this claim is **3000** feet **NORTH** and **4200** Feet **EAST** of the **SOUTHWEST** Corner of **Section 33, T4N, R5E, WPM.** The general course of the lode or vein is from the **NORTHERLY** to the **SOUTHERLY** direction. The Lode Mining Claim is approximately **1500** feet long and **600** feet wide, such that **20** feet are claimed in a **SOUTH** direction and **1480** feet in a **NORTH** direction from the point of discovery (monument of location) at which the Notice of Location is posted, together with **300 feet** on each side of the point of discovery (monument of location) and center line of the Claim.

Signature of Locator:



Owner, Claimant, or Agent Signature

Brian Alers

Owner, Claimant, or Agent Name (printed)

Locator:

Brian Alers

P. O. Box 775

Nederland, CO 80466

As Agent for:

Black Jack Resources LLC.


578 W. Dogwood St.

Washougal, WA 98671

Subscribed and affirmed to me in the County of **Boulder** and State of **Colorado.**

On this **26th** day of **February, 2018**

7/25/2020
(Commission Expiration)


(Notary's official signature)

<p>SUSAN SCHNEIDER NOTARY PUBLIC - STATE OF COLORADO Notary Identification 20084025190 My Commission Expires 07/25/2020</p>
--

NOTICE OF LOCATION LODE MINING CLAIM

NOTICE IS HEREBY GIVEN
that the undersigned hereby
certifies that he, on behalf of :

Black Jack Resources LLC
578 W. Dogwood St.
Washougal, WA 98671

Located the **BJR 173** Lode Mining Claim
in accordance with the laws and regulations of the
United States and the State of **Washington**, County of **Skamania**,
in the following quarter section(s) as surveyed by the
U. S. Government or protracted if the land is unsurveyed:

<u>Quarter</u>	<u>Section</u>	<u>Township</u>	<u>Range</u>	<u>Meridian</u>
NE$\frac{1}{4}$	32	T4N	R5E	Willamette Principle Meridian
SE$\frac{1}{4}$	32	T4N	R5E	Willamette Principle Meridian

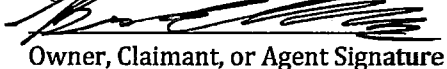
In the **Washougal Mining District** on the **20th** day of **February, 2018.**

The Claim is distinctly marked **on the ground** so that its boundaries may be readily traced by four substantial posts or monuments erected **on the ground** and described as follows;
Beginning at the **NE Corner**, (Corner No. 1):

Thence **1500** feet to the **SE corner** (corner No. 2);
Thence **600** feet to the **SW corner** (corner No. 3);
Thence **1500** feet to the **NW corner** (corner No. 4);
Thence **600** feet to the **NE corner** (corner No. 1 the point of beginning);

The **NORTHEAST** Corner of this claim is **3000** feet **NORTH** and **600** Feet **WEST** of the **SOUTHWEST** Corner of **Section 33, T4N, R5E, WPM.** The general course of the lode or vein is from the **NORTHERLY** to the **SOUTHERLY** direction. The **Lode Mining Claim** is approximately **1500** feet long and **600** feet wide, such that **20** feet are claimed in a **NORTH** direction and **1480** feet in a **SOUTH** direction from the point of discovery (monument of location) at which the Notice of Location is posted, together with **300 feet** on each side of the point of discovery (monument of location) and center line of the Claim.

Signature of Locator:



Owner, Claimant, or Agent Signature

Brian Alers

Owner, Claimant, or Agent Name (printed)

Locator:

Brian Alers

P. O. Box 775

Nederland, CO 80466

As Agent for:

Black Jack Resources LLC.


578 W. Dogwood St.

Washougal, WA 98671

Subscribed and affirmed to me in the County of **Boulder** and State of **Colorado**,

On this **26th** day of **February, 2018**

2/25/2020
(Commission Expiration)



(Notary's official signature)

<p>SUSAN SCHNEIDER NOTARY PUBLIC • STATE OF COLORADO Notary Identification 20084025190 My Commission Expires 07/25/2020</p>
--

NOTICE OF LOCATION LODE MINING CLAIM

NOTICE IS HEREBY GIVEN
that the undersigned hereby
certifies that he, on behalf of :

Black Jack Resources LLC
578 W. Dogwood St.
Washougal, WA 98671

Located the **BJR 174** Lode Mining Claim
in accordance with the laws and regulations of the
United States and the State of **Washington**, County of **Skamania**,
in the following quarter section(s) as surveyed by the
U. S. Government or protracted if the land is unsurveyed:

<u>Quarter</u>	<u>Section</u>	<u>Township</u>	<u>Range</u>	<u>Meridian</u>
NE$\frac{1}{4}$	32	T4N	R5E	Willamette Principle Meridian
SE$\frac{1}{4}$	32	T4N	R5E	Willamette Principle Meridian


In the **Washougal Mining District** on the **20th** day of **February, 2018.**

The Claim is distinctly marked on the ground so that its boundaries may be readily traced by four substantial posts or monuments erected on the ground and described as follows;
Beginning at the NE Corner, (Corner No. 1):

Thence **1500** feet to the SE corner (corner No. 2);
Thence **600** feet to the SW corner (corner No. 3);
Thence **1500** feet to the NW corner (corner No. 4);
Thence **600** feet to the NE corner (corner No. 1 the point of beginning);

The **NORTHEAST** Corner of this claim is **3000** feet **NORTH** and **00** Feet **WEST** of the **SOUTHWEST** Corner of **Section 33, T4N, R5E, WPM.** The general course of the lode or vein is from the **NORTHERLY** to the **SOUTHERLY** direction. The Lode Mining Claim is approximately **1500** feet long and **600** feet wide, such that **20** feet are claimed in a **NORTH** direction and **1480** feet in a **SOUTH** direction from the point of discovery (monument of location) at which the Notice of Location is posted, together with **300 feet** on each side of the point of discovery (monument of location) and center line of the Claim.

Signature of Locator:


Owner, Claimant, or Agent Signature

Brian Alers

Owner, Claimant, or Agent Name (printed)

Locator:

Brian Alers
P. O. Box 775


Nederland, CO 80466

As Agent for:

Black Jack Resources LLC.
578 W. Dogwood St.
Washougal, WA 98671

Subscribed and affirmed to me in the County of **Boulder** and State of **Colorado**,
On this **26th** day of **February, 2018**

7/25/2020
(Commission Expiration)


(Notary's official signature)

<p>SUSAN SCHNEIDER NOTARY PUBLIC - STATE OF COLORADO Notary Identification 20084025190 My Commission Expires 07/25/2020</p>
--

NOTICE OF LOCATION LODE MINING CLAIM

NOTICE IS HEREBY GIVEN
that the undersigned hereby
certifies that he, on behalf of :

Black Jack Resources LLC
578 W. Dogwood St.
Washougal, WA 98671

Located the **BJR 175 Lode Mining Claim**
in accordance with the laws and regulations of the
United States and the State of **Washington**, County of **Skamania**,
in the following quarter section(s) as surveyed by the
U. S. Government or protracted if the land is unsurveyed:

<u>Quarter</u>	<u>Section</u>	<u>Township</u>	<u>Range</u>	<u>Meridian</u>
NW $\frac{1}{4}$	33	T4N	R5E	Willamette Principle Meridian
SW $\frac{1}{4}$	33	T4N	R5E	Willamette Principle Meridian


In the **Washougal Mining District** on the **20th** day of **February, 2018.**

The Claim is distinctly marked on the ground so that its boundaries may be readily traced by four substantial posts or monuments erected on the ground and described as follows;
Beginning at the **NE Corner**, (Corner No. 1):

Thence **1500** feet to the **SE** corner (corner No. 2);
Thence **600** feet to the **SW** corner (corner No. 3);
Thence **1500** feet to the **NW** corner (corner No. 4);
Thence **600** feet to the **NE** corner (corner No. 1 the point of beginning);

The **NORTHEAST** Corner of this claim is **3000** feet **NORTH** and **600** Feet **WEST** of the **SOUTHWEST** Corner of **Section 33, T4N, R5E, WPM.** The general course of the lode or vein is from the **NORTHERLY** to the **SOUTHERLY** direction. The **Lode Mining Claim** is approximately **1500** feet long and **600** feet wide, such that **20** feet are claimed in a **NORTH** direction and **1480** feet in a **SOUTH** direction from the point of discovery (monument of location) at which the Notice of Location is posted, together with **300 feet** on each side of the point of discovery (monument of location) and center line of the Claim.

Signature of Locator:



Owner, Claimant, or Agent Signature

Brian Alers

Owner, Claimant, or Agent Name (printed)

Locator:

Brian Alers

P. O. Box 775

Nederland, CO 80466

As Agent for:

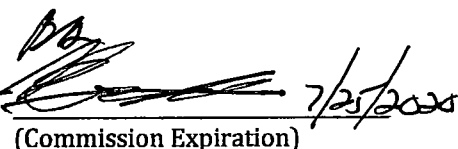
Black Jack Resources LLC.

578 W. Dogwood St.

Washougal, WA 98671

Subscribed and affirmed to me in the County of **Boulder** and State of **Colorado.**

On this **26th** day of **February, 2018**



(Commission Expiration)



(Notary's official signature)

<p>SUSAN SCHNEIDER NOTARY PUBLIC • STATE OF COLORADO Notary Identification 20084025190 My Commission Expires 07/25/2020</p>
--

NOTICE OF LOCATION LODE MINING CLAIM

NOTICE IS HEREBY GIVEN
that the undersigned hereby
certifies that he, on behalf of :

Black Jack Resources LLC
578 W. Dogwood St.
Washougal, WA 98671

Located the **BJR 176** Lode Mining Claim
in accordance with the laws and regulations of the
United States and the State of **Washington**, County of **Skamania**,
in the following quarter section(s) as surveyed by the
U. S. Government or protracted if the land is unsurveyed:

<u>Quarter</u>	<u>Section</u>	<u>Township</u>	<u>Range</u>	<u>Meridian</u>
NW¼	33	T4N	R5E	Willamette Principle Meridian
SW¼	33	T4N	R5E	Willamette Principle Meridian

In the **Washougal Mining District** on the **20th** day of **February, 2018.**

The Claim is distinctly marked on the ground so that its boundaries may be readily traced by four substantial posts or monuments erected on the ground and described as follows;
Beginning at the NE Corner, (Corner No. 1):

Thence **1500** feet to the SE corner (corner No. 2);
Thence **600** feet to the SW corner (corner No. 3);
Thence **1500** feet to the NW corner (corner No. 4);
Thence **600** feet to the NE corner (corner No. 1 the point of beginning);

The **NORTHEAST** Corner of this claim is **3000** feet **NORTH** and **1200** Feet **WEST** of the **SOUTHWEST** Corner of **Section 33, T4N, R5E, WPM.** The general course of the lode or vein is from the **NORTHERLY** to the **SOUTHERLY** direction. The **Lode Mining Claim** is approximately **1500** feet long and **600** feet wide, such that **20** feet are claimed in a **NORTH** direction and **1480** feet in a **SOUTH** direction from the point of discovery (monument of location) at which the Notice of Location is posted, together with **300 feet** on each side of the point of discovery (monument of location) and center line of the Claim.

Signature of Locator:



Owner, Claimant, or Agent Signature

Brian Alers

Owner, Claimant, or Agent Name (printed)

Locator:

Brian Alers

P. O. Box 775

Nederland, CO 80466

As Agent for:

Black Jack Resources LLC.


578 W. Dogwood St.

Washougal, WA 98671

Subscribed and affirmed to me in the County of **Boulder** and State of **Colorado.**

On this **26th** day of **February, 2018**

7/25/2020
(Commission Expiration)


(Notary's official signature)

<p>SUSAN SCHNEIDER NOTARY PUBLIC · STATE OF COLORADO Notary Identification 20084025190 My Commission Expires 07/25/2020</p>
--

NOTICE OF LOCATION LODE MINING CLAIM

NOTICE IS HEREBY GIVEN
that the undersigned hereby
certifies that he, on behalf of :

Black Jack Resources LLC
578 W. Dogwood St.
Washougal, WA 98671

Located the **BJR 177 Lode Mining Claim**
in accordance with the laws and regulations of the
United States and the State of **Washington**, County of **Skamania**,
in the following quarter section(s) as surveyed by the
U. S. Government or protracted if the land is unsurveyed:

<u>Quarter</u>	<u>Section</u>	<u>Township</u>	<u>Range</u>	<u>Meridian</u>
NW $\frac{1}{4}$	33	T4N	R5E	Willamette Principle Meridian
SW $\frac{1}{4}$	33	T4N	R5E	Willamette Principle Meridian

In the **Washougal Mining District** on the **20th** day of **February, 2018.**

The Claim is distinctly marked on the ground so that its boundaries may be readily traced by four substantial posts or monuments erected on the ground and described as follows;
Beginning at the NE Corner, (Corner No. 1):

Thence **1500** feet to the SE corner (corner No. 2);
Thence **600** feet to the SW corner (corner No. 3);
Thence **1500** feet to the NW corner (corner No. 4);
Thence **600** feet to the NE corner (corner No. 1 the point of beginning);

The **NORTHEAST** Corner of this claim is **3000** feet **NORTH** and **1800** Feet **WEST** of the **SOUTHWEST** Corner of **Section 33, T4N, R5E, WPM.** The general course of the lode or vein is from the **NORTHERLY** to the **SOUTHERLY** direction. The **Lode Mining Claim** is approximately **1500** feet long and **600** feet wide, such that **20** feet are claimed in a **NORTH** direction and **1480** feet in a **SOUTH** direction from the point of discovery (monument of location) at which the Notice of Location is posted, together with **300 feet** on each side of the point of discovery (monument of location) and center line of the Claim.

Signature of Locator:



Owner, Claimant, or Agent Signature

Brian Alers

Owner, Claimant, or Agent Name (printed)

Locator:

Brian Alers

P. O. Box 775

Nederland, CO 80466

As Agent for:

Black Jack Resources LLC.


578 W. Dogwood St.

Washougal, WA 98671

Subscribed and affirmed to me in the County of **Boulder** and State of **Colorado.**

On this **26th** day of **February, 2018**

7/25/2020
(Commission Expiration)



(Notary's official signature)

<p>SUSAN SCHNEIDER NOTARY PUBLIC - STATE OF COLORADO Notary Identification 20084025190 My Commission Expires 07/25/2020</p>
--

NOTICE OF LOCATION LODE MINING CLAIM

NOTICE IS HEREBY GIVEN
that the undersigned hereby
certifies that he, on behalf of :

Black Jack Resources LLC
578 W. Dogwood St.
Washougal, WA 98671

Located the **BJR 178 Lode Mining Claim**
in accordance with the laws and regulations of the
United States and the State of **Washington**, County of **Skamania**,
in the following quarter section(s) as surveyed by the
U. S. Government or protracted if the land is unsurveyed:

<u>Quarter</u>	<u>Section</u>	<u>Township</u>	<u>Range</u>	<u>Meridian</u>
NW¼	33	T4N	R5E	Willamette Principle Meridian
SW¼	33	T4N	R5E	Willamette Principle Meridian

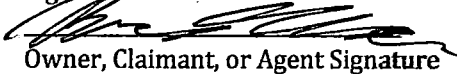
In the **Washougal Mining District** on the **20th** day of **February, 2018.**

The Claim is distinctly marked on the ground so that its boundaries may be readily traced by four substantial posts or monuments erected on the ground and described as follows;
Beginning at the NE Corner, (Corner No. 1):

Thence **1500** feet to the SE corner (corner No. 2);
Thence **600** feet to the SW corner (corner No. 3);
Thence **1500** feet to the NW corner (corner No. 4);
Thence **600** feet to the NE corner (corner No. 1 the point of beginning);

The **NORTHEAST** Corner of this claim is **3000** feet **NORTH** and **2400** Feet **WEST** of the **SOUTHWEST** Corner of **Section 33, T4N, R5E, WPM.** The general course of the lode or vein is from the **NORTHERLY** to the **SOUTHERLY** direction. The **Lode Mining Claim** is approximately **1500** feet long and **600** feet wide, such that **20** feet are claimed in a **NORTH** direction and **1480** feet in a **SOUTH** direction from the point of discovery (monument of location) at which the Notice of Location is posted, together with **300 feet** on each side of the point of discovery (monument of location) and center line of the Claim.

Signature of Locator:



Owner, Claimant, or Agent Signature

Brian Alers

Owner, Claimant, or Agent Name (printed)

Locator:

Brian Alers

P. O. Box 775

Nederland, CO 80466

As Agent for:

Black Jack Resources LLC.


578 W. Dogwood St.

Washougal, WA 98671

Subscribed and affirmed to me in the County of **Boulder** and State of **Colorado.**

On this **26th** day of **February, 2018**

7/25/2020
(Commission Expiration)



(Notary's official signature)

<p>SUSAN SCHNEIDER NOTARY PUBLIC · STATE OF COLORADO Notary Identification 20084025190 My Commission Expires 07/25/2020</p>
--

NOTICE OF LOCATION LODE MINING CLAIM

NOTICE IS HEREBY GIVEN

that the undersigned hereby
certifies that he, on behalf of:

Black Jack Resources LLC
578 W. Dogwood St.
Washougal, WA 98671

Located the **BJR 179 Lode Mining Claim**
in accordance with the laws and regulations of the
United States and the State of **Washington**, County of **Skamania**,
in the following quarter section(s) as surveyed by the
U. S. Government or protracted if the land is unsurveyed:

<u>Quarter</u>	<u>Section</u>	<u>Township</u>	<u>Range</u>	<u>Meridian</u>
SE ¼	32	T4N	R5E	Willamette Principle Meridian

In the **Washougal Mining District** on the **20th** day of **February, 2018.**

The Claim is distinctly marked on the ground so that its boundaries may be readily traced by four substantial posts or monuments erected on the ground and described as follows;
Beginning at the **NE** Corner, (Corner No. 1):

Thence **1500** feet to the **SE** corner (corner No. 2);
Thence **600** feet to the **SW** corner (corner No. 3);
Thence **1500** feet to the **NW** corner (corner No. 4);
Thence **600** feet to the **NE** corner (corner No. 1 the point of beginning);

The **NORTHEAST** Corner of this claim is **1500** feet **NORTH** and **600** Feet **WEST** of the **SOUTHWEST** Corner of **Section 33, T4N, R5E, WPM.** The general course of the lode or vein is from the **NORTHERLY** to the **SOUTHERLY** direction. The **Lode Mining Claim** is approximately **1500** feet long and **600** feet wide, such that **1480** feet are claimed in a **NORTH** direction and **20** feet in a **SOUTH** direction from the point of discovery (monument of location) at which the Notice of Location is posted, together with **300 feet** on each side of the point of discovery (monument of location) and center line of the Claim.

Signature of Locator:



Owner, Claimant, or Agent Signature

Brian Alers

Owner, Claimant, or Agent Name (printed)

Locator:

Brian Alers

P. O. Box 775

Nederland, CO 80466

As Agent for:

Black Jack Resources LLC.


578 W. Dogwood St.

Washougal, WA 98671

Subscribed and affirmed to me in the County of **Boulder** and State of **Colorado**,

On this **26th** day of **February, 2018.**

7/25/2020
(Commission Expiration)



(Notary's official signature)

<p>SUSAN SCHNEIDER NOTARY PUBLIC - STATE OF COLORADO Notary Identification 20084025190 My Commission Expires 07/25/2020</p>
--

NOTICE OF LOCATION LODE MINING CLAIM

NOTICE IS HEREBY GIVEN
that the undersigned hereby
certifies that he, on behalf of :

Black Jack Resources LLC
578 W. Dogwood St.
Washougal, WA 98671

Located the **BJR 180** Lode Mining Claim
in accordance with the laws and regulations of the
United States and the State of **Washington**, County of **Skamania**,
in the following quarter section(s) as surveyed by the
U. S. Government or protracted if the land is unsurveyed:

<u>Quarter</u>	<u>Section</u>	<u>Township</u>	<u>Range</u>	<u>Meridian</u>
SE ¼	32	T4N	R5E	Willamette Principle Meridian

In the **Washougal Mining District** on the **20th** day of **February, 2018**.

The Claim is distinctly marked **on the ground** so that its boundaries may be readily traced by four substantial posts or monuments erected **on the ground** and described as follows;
Beginning at the **NE Corner, (Corner No. 1)**;

Thence **1500** feet to the **SE corner (corner No. 2)**;
Thence **600** feet to the **SW corner (corner No. 3)**;
Thence **1500** feet to the **NW corner (corner No. 4)**;
Thence **600** feet to the **NE corner (corner No. 1 the point of beginning)**;

The **NORTHEAST** Corner of this claim is **1500** feet **NORTH** and **00** Feet **WEST** of the **SOUTHWEST** Corner of **Section 33, T4N, R5E, WPM**. The general course of the lode or vein is from the **NORTHERLY** to the **SOUTHERLY** direction. The **Lode Mining Claim** is approximately **1500** feet long and **600** feet wide, such that **1480** feet are claimed in a **NORTH** direction and **20** feet in a **SOUTH** direction from the point of discovery (monument of location) at which the Notice of Location is posted, together with **300 feet** on each side of the point of discovery (monument of location) and center line of the Claim.

Signature of Locator:



Owner, Claimant, or Agent Signature

Brian Alers

Owner, Claimant, or Agent Name (printed)

Locator:

Brian Alers

P. O. Box 775

Nederland, CO 80466

As Agent for:

Black Jack Resources LLC.


578 W. Dogwood St.

Washougal, WA 98671

Subscribed and affirmed to me in the County of **Boulder** and State of **Colorado**,

On this **26th** day of **February, 2018**.

7/25/2020
(Commission Expiration)



(Notary's official signature)

<p>SUSAN SCHNEIDER NOTARY PUBLIC · STATE OF COLORADO Notary Identification 20084025190 My Commission Expires 07/25/2020</p>
--