

**AMENDED
NOTICE OF LOCATION
LODE MINING CLAIM**

NOTICE IS HEREBY GIVEN
that the undersigned hereby
certifies that he, on behalf of:
Black Jack Resources LLC
578 W. Dogwood St.
Washougal, WA 98671

Reference # AFM
2017002537

Located the **BJR 91 Lode Mining Claim**
in accordance with the laws and regulations of the
United States and the State of **Washington**, County of **Skamania**,
in the following quarter section(s) as surveyed by the
U. S. Government or protracted if the land is unsurveyed:

<u>Quarter</u>	<u>Section</u>	<u>Township</u>	<u>Range</u>	<u>Meridian</u>
NE, SE ¼	PB 38 (4)	T3N	R5E	Willamette Principle Meridian


In the **Washougal Mining District** on the **18th** day of **October, 2017**.

The Claim is distinctly marked on the ground so that its boundaries may be readily traced by four substantial posts or monuments erected on the ground and described as follows;
Beginning at the NE Corner, (Corner No. 1):

Thence **1500** feet to the **SE** corner (corner No. 2);
Thence **600** feet to the **SW** corner (corner No. 3);
Thence **1500** feet to the **NW** corner (corner No. 4);
Thence **600** feet to the **NE** corner (corner No. 1 the point of beginning);

The **NORTHEAST** Corner of this claim is **1500** feet **SOUTH** and **3600** Feet **EAST** of the **SOUTHWEST** Corner of **Section 33, T4N, R5E, WPM**. The general course of the lode or vein is from the **NORTHERLY** to the **SOUTHERLY** direction. The **Lode Mining Claim** is approximately **1500** feet long and **600** feet wide, such that **1480** feet are claimed in a **NORTH** direction and **20** feet in a **SOUTH** direction from the point of discovery (monument of location) at which the Notice of Location is posted, together with **300 feet** on each side of the point of discovery (monument of location) and center line of the Claim.

Signature of Locator:



Owner, Claimant, or Agent Signature

Brian Alers

Owner, Claimant, or Agent Name (printed)

Locator:

Brian Alers

P. O. Box 775

Nederland, CO 80466

As Agent for:

Black Jack Resources LLC.


578 W. Dogwood St.

Washougal, WA 98671

Subscribed and affirmed to me in the County of **Boulder** and State of **Colorado**.

On this **26th** day of **February, 2018**

7/25/2020
(Commission Expiration)


(Notary's official signature)

SUSAN SCHNEIDER NOTARY PUBLIC • STATE OF COLORADO Notary Identification 20084025190 My Commission Expires 07/25/2020

**AMENDED
NOTICE OF LOCATION
LODE MINING CLAIM**

NOTICE IS HEREBY GIVEN
that the undersigned hereby
certifies that he, on behalf of:
Black Jack Resources LLC
578 W. Dogwood St.
Washougal, WA 98671

Reference #AFN
2017002537

Located the **BJR 92 Lode Mining Claim**
in accordance with the laws and regulations of the
United States and the State of **Washington**, County of **Skamania**,
in the following quarter section(s) as surveyed by the
U. S. Government or protracted if the land is unsurveyed:

<u>Quarter</u>	<u>Section</u>	<u>Township</u>	<u>Range</u>	<u>Meridian</u>
NE, SE ¼	PB 38 (4)	T3N	R5E	Willamette Principle Meridian


In the **Washougal Mining District** on the **18th** day of **October, 2017**.

The Claim is distinctly marked on the ground so that its boundaries may be readily traced by four substantial posts or monuments erected on the ground and described as follows:
Beginning at the NE Corner, (Corner No. 1):

Thence **1500** feet to the **SE** corner (corner No. 2);
Thence **600** feet to the **SW** corner (corner No. 3);
Thence **1500** feet to the **NW** corner (corner No. 4);
Thence **600** feet to the **NE** corner (corner No. 1 the point of beginning);

The **NORTHEAST** Corner of this claim is **1500** feet **SOUTH** and **4200** Feet **EAST** of the **SOUTHWEST** Corner of **Section 33, T4N, R5E, WPM**. The general course of the lode or vein is from the **NORTHERLY** to the **SOUTHERLY** direction. The **Lode Mining Claim** is approximately **1500** feet long and **600** feet wide, such that **1480** feet are claimed in a **NORTH** direction and **20** feet in a **SOUTH** direction from the point of discovery (monument of location) at which the Notice of Location is posted, together with **300 feet** on each side of the point of discovery (monument of location) and center line of the Claim.

Signature of Locator:


Owner, Claimant, or Agent Signature

Brian Alers

Owner, Claimant, or Agent Name (printed)

Locator:

Brian Alers

P. O. Box 775

Nederland, CO 80466

As Agent for:

Black Jack Resources LLC.


578 W. Dogwood St.

Washougal, WA 98671

Subscribed and affirmed to me in the County of **Boulder** and State of **Colorado**.

On this **26th** day of **February, 2018**

7/25/2020
(Commission Expiration)


(Notary's official signature)

<p>SUSAN SCHNEIDER NOTARY PUBLIC • STATE OF COLORADO Notary Identification 20084025190 My Commission Expires 07/25/2020</p>
--

**AMENDED
NOTICE OF LOCATION
LODE MINING CLAIM**

NOTICE IS HEREBY GIVEN
that the undersigned hereby
certifies that he, on behalf of:
Black Jack Resources LLC
578 W. Dogwood St.
Washougal, WA 98671

Reference # AFN
2017002537

Located the **BJR 93** Lode Mining Claim
in accordance with the laws and regulations of the
United States and the State of **Washington**, County of **Skamania**,
in the following quarter section(s) as surveyed by the
U. S. Government or protracted if the land is unsurveyed:

<u>Quarter</u>	<u>Section</u>	<u>Township</u>	<u>Range</u>	<u>Meridian</u>
NE, SE ¼	PB 38 (4)	T3N	R5E	Willamette Principle Meridian


In the **Washougal Mining District** on the **18th** day of **October, 2017.**

The Claim is distinctly marked on the ground so that its boundaries may be readily traced by four substantial posts or monuments erected on the ground and described as follows;
Beginning at the NE Corner, (Corner No. 1):

Thence **1500** feet to the **SE** corner (corner No. 2);
Thence **600** feet to the **SW** corner (corner No. 3);
Thence **1500** feet to the **NW** corner (corner No. 4);
Thence **600** feet to the **NE** corner (corner No. 1 the point of beginning);

The **NORTHEAST** Corner of this claim is **1500** feet **SOUTH** and **4800** Feet **EAST** of the **SOUTHWEST** Corner of **Section 33, T4N, R5E, WPM.** The general course of the lode or vein is from the **NORTHERLY** to the **SOUTHERLY** direction. The **Lode Mining Claim** is approximately **1500** feet long and **600** feet wide, such that **1480** feet are claimed in a **NORTH** direction and **20** feet in a **SOUTH** direction from the point of discovery (monument of location) at which the Notice of Location is posted, together with **300 feet** on each side of the point of discovery (monument of location) and center line of the Claim.

Signature of Locator:


Owner, Claimant, or Agent Signature

Brian Alers

Owner, Claimant, or Agent Name (printed)

Locator:

Brian Alers

P. O. Box 775

Nederland, CO 80466

As Agent for:

Black Jack Resources LLC.


578 W. Dogwood St.

Washougal, WA 98671

Subscribed and affirmed to me in the County of **Boulder** and State of **Colorado.**

On this **26th** day of **February, 2018**

7/25/2020
(Commission Expiration)


(Notary's official signature)

<p>SUSAN SCHNEIDER NOTARY PUBLIC - STATE OF COLORADO Notary Identification 20084025190 My Commission Expires 07/25/2020</p>
--

**AMENDED
NOTICE OF LOCATION
LODE MINING CLAIM**

NOTICE IS HEREBY GIVEN
that the undersigned hereby
certifies that he, on behalf of:
Black Jack Resources LLC
578 W. Dogwood St.
Washougal, WA 98671

Reference # AFN
2017002537

Located the **BJR 94 Lode Mining Claim**
in accordance with the laws and regulations of the
United States and the State of **Washington**, County of **Skamania**,
in the following quarter section(s) as surveyed by the
U. S. Government or protracted if the land is unsurveyed:

<u>Quarter</u>	<u>Section</u>	<u>Township</u>	<u>Range</u>	<u>Meridian</u>
NE, SE ¼	PB 38 (4)	T3N	R5E	Willamette Principle Meridian


In the **Washougal Mining District** on the **18th** day of **October, 2017**.

The Claim is distinctly marked on the ground so that its boundaries may be readily traced by four substantial posts or monuments erected on the ground and described as follows;
Beginning at the NE Corner, (Corner No. 1):

Thence **1500** feet to the **SE** corner (corner No. 2);
Thence **600** feet to the **SW** corner (corner No. 3);
Thence **1500** feet to the **NW** corner (corner No. 4);
Thence **600** feet to the **NE** corner (corner No. 1 the point of beginning);

The **NORTHEAST** Corner of this claim is **1500** feet **SOUTH** and **5400** Feet **EAST** of the **SOUTHWEST** Corner of **Section 33, T4N, R5E, WPM**. The general course of the lode or vein is from the **NORTHERLY** to the **SOUTHERLY** direction. The **Lode Mining Claim** is approximately **1500** feet long and **600** feet wide, such that **1480** feet are claimed in a **NORTH** direction and **20** feet in a **SOUTH** direction from the point of discovery (monument of location) at which the Notice of Location is posted, together with **300 feet** on each side of the point of discovery (monument of location) and center line of the Claim.

Signature of Locator:


Owner, Claimant, or Agent Signature

Brian Alers

Owner, Claimant, or Agent Name (printed)

Locator:

Brian Alers

P. O. Box 775

Nederland, CO 80466

As Agent for:

Black Jack Resources LLC.


578 W. Dogwood St.

Washougal, WA 98671

Subscribed and affirmed to me in the County of **Boulder** and State of **Colorado**.

On this **26th** day of **February, 2018**

7/25/2020
(Commission Expiration)


(Notary's official signature)

<p>SUSAN SCHNEIDER NOTARY PUBLIC • STATE OF COLORADO Notary Identification 20084025190 My Commission Expires 07/25/2020</p>
--

**AMENDED
NOTICE OF LOCATION
LODE MINING CLAIM**

NOTICE IS HEREBY GIVEN
that the undersigned hereby
certifies that he, on behalf of:
Black Jack Resources LLC
578 W. Dogwood St.
Washougal, WA 98671

Reference # AFN
2017002537

Located the **BJR 95** Lode Mining Claim
in accordance with the laws and regulations of the
United States and the State of **Washington**, County of **Skamania**,
in the following quarter section(s) as surveyed by the
U. S. Government or protracted if the land is unsurveyed:

<u>Quarter</u>	<u>Section</u>	<u>Township</u>	<u>Range</u>	<u>Meridian</u>
NW, SW ¼	PB 37 (3)	T3N	R5E	Willamette Principle Meridian
NE, SE¼	PB 38	T3N	R5E	Willamette Principle Meridian

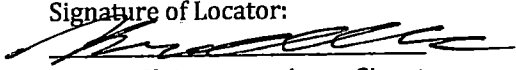
In the **Washougal Mining District** on the **18th** day of **October, 2017.**

The Claim is distinctly marked on the ground so that its boundaries may be readily traced by four substantial posts or monuments erected on the ground and described as follows;
Beginning at the NE Corner, (Corner No. 1):

Thence **1500** feet to the **SE** corner (corner No. 2);
Thence **600** feet to the **SW** corner (corner No. 3);
Thence **1500** feet to the **NW** corner (corner No. 4);
Thence **600** feet to the **NE** corner (corner No. 1 the point of beginning);

The **NORTHEAST** Corner of this claim is **1500** feet **SOUTH** and **6000** Feet **EAST** of the **SOUTHWEST** Corner of **Section 33, T4N, R5E, WPM.** The general course of the lode or vein is from the **NORTHERLY** to the **SOUTHERLY** direction. The **Lode Mining Claim** is approximately **1500** feet long and **600** feet wide, such that **1480** feet are claimed in a **NORTH** direction and **20** feet in a **SOUTH** direction from the point of discovery (monument of location) at which the Notice of Location is posted, together with **300 feet** on each side of the point of discovery (monument of location) and center line of the Claim.

Signature of Locator:


Owner, Claimant, or Agent Signature

Brian Alers

Owner, Claimant, or Agent Name (printed)

Locator:

Brian Alers

P. O. Box 775

Nederland, CO 80466

As Agent for:

Black Jack Resources LLC.


578 W. Dogwood St.

Washougal, WA 98671

Subscribed and affirmed to me in the County of **Boulder** and State of **Colorado.**

On this **26th** day of **February, 2018**

7/25/2020
(Commission Expiration)


(Notary's official signature)

<p>SUSAN SCHNEIDER NOTARY PUBLIC - STATE OF COLORADO Notary Identification 20084025190 My Commission Expires 07/25/2020</p>
--

**AMENDED
NOTICE OF LOCATION
LODE MINING CLAIM**

NOTICE IS HEREBY GIVEN
that the undersigned hereby
certifies that he, on behalf of:
Black Jack Resources LLC
578 W. Dogwood St.
Washougal, WA 98671

Reference # AFN
2017002537

Located the **BJR 96 Lode Mining Claim**
in accordance with the laws and regulations of the
United States and the State of **Washington**, County of **Skamania**,
in the following quarter section(s) as surveyed by the
U. S. Government or protracted if the land is unsurveyed:

<u>Quarter</u>	<u>Section</u>	<u>Township</u>	<u>Range</u>	<u>Meridian</u>
NW, SW ¼	PB 37 (3)	T3N	R5E	Willamette Principle Meridian

In the **Washougal Mining District** on the **18th** day of **October, 2017**.

The Claim is distinctly marked on the ground so that its boundaries may be readily traced by four substantial posts or monuments erected on the ground and described as follows;
Beginning at the NE Corner, (Corner No. 1):

Thence **1500** feet to the **SE** corner (corner No. 2);
Thence **600** feet to the **SW** corner (corner No. 3);
Thence **1500** feet to the **NW** corner (corner No. 4);
Thence **600** feet to the **NE** corner (corner No. 1 the point of beginning);

The **NORTHEAST** Corner of this claim is **1500** feet **SOUTH** and **6600** Feet **EAST** of the **SOUTHWEST** Corner of **Section 33, T4N, R5E, WPM**. The general course of the lode or vein is from the **NORTHERLY** to the **SOUTHERLY** direction. The **Lode Mining Claim** is approximately **1500** feet long and **600** feet wide, such that **1480** feet are claimed in a **NORTH** direction and **20** feet in a **SOUTH** direction from the point of discovery (monument of location) at which the Notice of Location is posted, together with **300 feet** on each side of the point of discovery (monument of location) and center line of the Claim.

Signature of Locator:

Owner, Claimant, or Agent Signature

Brian Alers

Owner, Claimant, or Agent Name (printed)

Locator:

Brian Alers

P. O. Box 775

Nederland, CO 80466

As Agent for:

Black Jack Resources LLC.


578 W. Dogwood St.

Washougal, WA 98671

Subscribed and affirmed to me in the County of **Boulder** and State of **Colorado**.

On this **26th** day of **February, 2018**

7/25/2020
(Commission Expiration)


(Notary's official signature)

<p>SUSAN SCHNEIDER NOTARY PUBLIC - STATE OF COLORADO Notary Identification 20084025190 My Commission Expires 07/25/2020</p>
--

**AMENDED
NOTICE OF LOCATION
LODE MINING CLAIM**

NOTICE IS HEREBY GIVEN
that the undersigned hereby
certifies that he, on behalf of:
Black Jack Resources LLC
578 W. Dogwood St.
Washougal, WA 98671

Reference # AFN
2017 002537

Located the **BJR 97** Lode Mining Claim
in accordance with the laws and regulations of the
United States and the State of **Washington**, County of **Skamania**,
in the following quarter section(s) as surveyed by the
U. S. Government or protracted if the land is unsurveyed:

<u>Quarter</u>	<u>Section</u>	<u>Township</u>	<u>Range</u>	<u>Meridian</u>
NW, SW ¼	PB 37 (3)	T3N	R5E	Willamette Principle Meridian


In the **Washougal Mining District** on the **18th** day of **October, 2017.**

The Claim is distinctly marked on the ground so that its boundaries may be readily traced by four substantial posts or monuments erected on the ground and described as follows;
Beginning at the NE Corner, (Corner No. 1):

Thence **1500** feet to the SE corner (corner No. 2);
Thence **600** feet to the SW corner (corner No. 3);
Thence **1500** feet to the NW corner (corner No. 4);
Thence **600** feet to the NE corner (corner No. 1 the point of beginning);

The **NORTHEAST** Corner of this claim is **1500** feet **SOUTH** and **7200** Feet **EAST** of the **SOUTHWEST** Corner of **Section 33, T4N, R5E, WPM.** The general course of the lode or vein is from the **NORTHERLY** to the **SOUTHERLY** direction. The Lode Mining Claim is approximately **1500** feet long and **600** feet wide, such that **1480** feet are claimed in a **NORTH** direction and **20** feet in a **SOUTH** direction from the point of discovery (monument of location) at which the Notice of Location is posted, together with **300 feet** on each side of the point of discovery (monument of location) and center line of the Claim.

Signature of Locator:


Owner, Claimant, or Agent Signature

Brian Alers

Owner, Claimant, or Agent Name (printed)

Locator:

Brian Alers

P. O. Box 775

Nederland, CO 80466

As Agent for:

Black Jack Resources LLC.


578 W. Dogwood St.

Washougal, WA 98671

Subscribed and affirmed to me in the County of **Boulder** and State of **Colorado**,

On this **26th** day of **February, 2018**

7/25/2020
(Commission Expiration)


(Notary's official signature)

<p>SUSAN SCHNEIDER NOTARY PUBLIC - STATE OF COLORADO Notary Identification 20084025190 My Commission Expires 07/25/2020</p>
--

**AMENDED
NOTICE OF LOCATION
LODE MINING CLAIM**

NOTICE IS HEREBY GIVEN
that the undersigned hereby
certifies that he, on behalf of :
Black Jack Resources LLC
578 W. Dogwood St.
Washougal, WA 98671

Reference # AFN
2017002537

Located the **BJR 98 Lode Mining Claim**
in accordance with the laws and regulations of the
United States and the State of **Washington**, County of **Skamania**,
in the following quarter section(s) as surveyed by the
U. S. Government or protracted if the land is unsurveyed:

<u>Quarter</u>	<u>Section</u>	<u>Township</u>	<u>Range</u>	<u>Meridian</u>
NW, SW ¼	PB 37 (3)	T3N	R5E	Willamette Principle Meridian


In the **Washougal Mining District** on the **18th** day of **October, 2017**.

The Claim is distinctly marked on the ground so that its boundaries may be readily traced by four substantial posts or monuments erected on the ground and described as follows;
Beginning at the NE Corner, (Corner No. 1):

Thence **1500** feet to the **SE** corner (corner No. 2);
Thence **600** feet to the **SW** corner (corner No. 3);
Thence **1500** feet to the **NW** corner (corner No. 4);
Thence **600** feet to the **NE** corner (corner No. 1 the point of beginning);

The **NORTHEAST** Corner of this claim is **1500** feet **SOUTH** and **7800** Feet **EAST** of the **SOUTHWEST** Corner of **Section 33, T4N, R5E, WPM**. The general course of the lode or vein is from the **NORTHERLY** to the **SOUTHERLY** direction. The **Lode Mining Claim** is approximately **1500** feet long and **600** feet wide, such that **1480** feet are claimed in a **NORTH** direction and **20** feet in a **SOUTH** direction from the point of discovery (monument of location) at which the Notice of Location is posted, together with **300 feet** on each side of the point of discovery (monument of location) and center line of the Claim.

Signature of Locator:


Owner, Claimant, or Agent Signature

Brian Alers

Owner, Claimant, or Agent Name (printed)

Locator:

Brian Alers

P. O. Box 775

Nederland, CO 80466

As Agent for:

Black Jack Resources LLC.

578 W. Dogwood St.

Washougal, WA 98671

Subscribed and affirmed to me in the County of **Boulder** and State of **Colorado**,

On this **26th** day of **February, 2018**

7/25/2020
(Commission Expiration)


(Notary's official signature)

SUSAN SCHNEIDER
NOTARY PUBLIC - STATE OF COLORADO
Notary Identification 20084025190
My Commission Expires 07/25/2020