

NOTICE OF LOCATION LODE MINING CLAIM

NOTICE IS HEREBY GIVEN
that the undersigned hereby
certifies that he, on behalf of :

Black Jack Resources LLC
578 W. Dogwood St.
Washougal, WA 98671

Located the **BJR 52 Lode Mining Claim**
in accordance with the laws and regulations of the
United States and the State of **Washington**, County of **Skamania**,
in the following quarter section(s) as surveyed by the
U. S. Government or protracted if the land is unsurveyed:

<u>Quarter</u>	<u>Section</u>	<u>Township</u>	<u>Range</u>	<u>Meridian</u>
SW$\frac{1}{4}$	33	T4N	R5W	Willamette Principle Meridian

In the **Washougal Mining District** on the **20th** day of **October, 2017.**

The Claim is distinctly marked on the ground so that its boundaries may be readily traced by four substantial posts or monuments erected on the ground and described as follows;
Beginning at the **NE** Corner, (Corner No. 1):

Thence **1500** feet to the **SE** corner (corner No. 2);
Thence **600** feet to the **SW** corner (corner No. 3);
Thence **1500** feet to the **NW** corner (corner No. 4);
Thence **600** feet to the **NE** corner (corner No. 1 the point of beginning);

The **NORTHEAST** Corner of this claim is **1500** feet **NORTH** and **600** Feet **EAST** of the **SOUTHWEST** Corner of **Section 33, T4N, R5W, WPM.** The general course of the lode or vein is from the **NORTHERLY** to the **SOUTHERLY** direction. The **Lode Mining Claim** is approximately **1500** feet long and **600** feet wide, such that **1480** feet are claimed in a **NORTH** direction and **20** feet in a **SOUTH** direction from the point of discovery (monument of location) at which the Notice of Location is posted, together with **300 feet** on each side of the point of discovery (monument of location) and center line of the Claim.

Signature of Locator:



Owner, Claimant, or Agent Signature

Brian Alers

Owner, Claimant, or Agent Name (printed)

Locator:

Brian Alers

P. O. Box 775

Nederland, CO 80466

As Agent for:

Black Jack Resources LLC.


578 W. Dogwood St.

Washougal, WA 98671

Subscribed and affirmed to me in the County of **Boulder** and State of **Colorado.**

On this **21st** day of **November, 2017**

08/15/21
(Commission Expiration)


(Notary's official signature)

SETH BAUMHOVER
NOTARY PUBLIC
STATE OF COLORADO
NOTARY ID 20134051881
MY COMMISSION EXPIRES AUGUST 15, 2021

NOTICE OF LOCATION LODE MINING CLAIM

NOTICE IS HEREBY GIVEN

that the undersigned hereby
certifies that he, on behalf of :

Black Jack Resources LLC
578 W. Dogwood St.
Washougal, WA 98671

Located the **BJR 53** Lode Mining Claim
in accordance with the laws and regulations of the
United States and the State of **Washington**, County of **Skamania**,
in the following quarter section(s) as surveyed by the
U. S. Government or protracted if the land is unsurveyed:

<u>Quarter</u>	<u>Section</u>	<u>Township</u>	<u>Range</u>	<u>Meridian</u>
SW¼	33	T4N	R5W	Willamette Principle Meridian

In the **Washougal Mining District** on the **20th** day of **October, 2017.**

The Claim is distinctly marked on the ground so that its boundaries may be readily traced by four substantial posts or monuments erected on the ground and described as follows;
Beginning at the **NE** Corner, (Corner No. 1):

Thence **1500** feet to the **SE** corner (corner No. 2);
Thence **600** feet to the **SW** corner (corner No. 3);
Thence **1500** feet to the **NW** corner (corner No. 4);
Thence **600** feet to the **NE** corner (corner No. 1 the point of beginning);

The **NORTHEAST** Corner of this claim is **1500** feet **NORTH** and **1200** Feet **EAST** of the **SOUTHWEST** Corner of **Section 33, T4N, R5W, WPM.** The general course of the lode or vein is from the **NORTHERLY** to the **SOUTHERLY** direction. The **Lode Mining Claim** is approximately **1500** feet long and **600** feet wide, such that **1480** feet are claimed in a **NORTH** direction and **20** feet in a **SOUTH** direction from the point of discovery (monument of location) at which the Notice of Location is posted, together with **300 feet** on each side of the point of discovery (monument of location) and center line of the Claim.

Signature of Locator:



Owner, Claimant, or Agent Signature

Brian Alers

Owner, Claimant, or Agent Name (printed)

Locator:

Brian Alers

P. O. Box 775

Nederland, CO 80466

As Agent for:

Black Jack Resources LLC.


578 W. Dogwood St.

Washougal, WA 98671

Subscribed and affirmed to me in the County of **Boulder** and State of **Colorado.**

On this **21st** day of **November, 2017**

08/15/21
(Commission Expiration)


(Notary's official signature)

<p>SETH BAUMHOVER NOTARY PUBLIC STATE OF COLORADO NOTARY ID 20134051881 MY COMMISSION EXPIRES AUGUST 15, 2021</p>

NOTICE OF LOCATION LODE MINING CLAIM

NOTICE IS HEREBY GIVEN
that the undersigned hereby
certifies that he, on behalf of :

Black Jack Resources LLC
578 W. Dogwood St.
Washougal, WA 98671

Located the **BJR 54 Lode Mining Claim**
in accordance with the laws and regulations of the
United States and the State of **Washington**, County of **Skamania**,
in the following quarter section(s) as surveyed by the
U. S. Government or protracted if the land is unsurveyed:

<u>Quarter</u>	<u>Section</u>	<u>Township</u>	<u>Range</u>	<u>Meridian</u>
SW$\frac{1}{4}$	33	T4N	R5W	Willamette Principle Meridian

In the **Washougal Mining District** on the **20th** day of **October, 2017.**

The Claim is distinctly marked on the ground so that its boundaries may be readily traced by four substantial posts or monuments erected on the ground and described as follows;
Beginning at the **NE** Corner, (Corner No. 1):

Thence **1500** feet to the **SE** corner (corner No. 2);
Thence **600** feet to the **SW** corner (corner No. 3);
Thence **1500** feet to the **NW** corner (corner No. 4);
Thence **600** feet to the **NE** corner (corner No. 1 the point of beginning);

The **NORTHEAST** Corner of this claim is **1500** feet **NORTH** and **1800** Feet **EAST** of the **SOUTHWEST** Corner of **Section 33, T4N, R5W, WPM.** The general course of the lode or vein is from the **NORTHERLY** to the **SOUTHERLY** direction. The **Lode Mining Claim** is approximately **1500** feet long and **600** feet wide, such that **1480** feet are claimed in a **NORTH** direction and **20** feet in a **SOUTH** direction from the point of discovery (monument of location) at which the Notice of Location is posted, together with **300 feet** on each side of the point of discovery (monument of location) and center line of the Claim.

Signature of Locator:



Owner, Claimant, or Agent Signature

Brian Alers

Owner, Claimant, or Agent Name (printed)

Locator:

Brian Alers

P. O. Box 775

Nederland, CO 80466

As Agent for:

Black Jack Resources LLC.


578 W. Dogwood St.

Washougal, WA 98671

Subscribed and affirmed to me in the County of **Boulder** and State of **Colorado.**

On this **21st** day of **November, 2017**

08/18/21
(Commission Expiration)


(Notary's official signature)

<p>SETH BAUMHOVER NOTARY PUBLIC STATE OF COLORADO NOTARY ID 20134051881 MY COMMISSION EXPIRES AUGUST 15, 2021</p>
