

## NOTICE OF LOCATION LODE MINING CLAIM

NOTICE IS HEREBY GIVEN  
that the undersigned hereby  
certifies that he, on behalf of :

**Black Jack Resources LLC**  
**578 W. Dogwood St.**  
**Washougal, WA 98671**

Located the **BJR 118** Lode Mining Claim  
in accordance with the laws and regulations of the  
United States and the State of **Washington**, County of **Skamania**,  
in the following quarter section(s) as surveyed by the  
U. S. Government or protracted if the land is unsurveyed:

<u>Quarter</u>	<u>Section</u>	<u>Township</u>	<u>Range</u>	<u>Meridian</u>
NW ¼	9	T3N	R5W	Willamette Principle Meridian
SW ¼	PB 37 (4)	T3N	R5W	Willamette Principle Meridian


In the **Washougal Mining District** on the **17th** day of **October, 2017.**

The Claim is distinctly marked on the ground so that its boundaries may be readily traced by four substantial posts or monuments erected on the ground and described as follows;  
Beginning at the **NE** Corner, (Corner No. 1):

Thence **1500** feet to the **SE** corner (corner No. 2);  
Thence **600** feet to the **SW** corner (corner No. 3);  
Thence **1500** feet to the **NW** corner (corner No. 4);  
Thence **600** feet to the **NE** corner (corner No. 1 the point of beginning);

The **NORTHEAST** Corner of this claim is **4500** feet **SOUTH** and **1800** Feet **EAST** of the **SOUTHWEST** Corner of **Section 33, T4N, R5W, WPM.** The general course of the lode or vein is from the **NORTHERLY** to the **SOUTHERLY** direction. The **Lode Mining Claim** is approximately **1500** feet long and **600** feet wide, such that **1480** feet are claimed in a **NORTH** direction and **20** feet in a **SOUTH** direction from the point of discovery (monument of location) at which the Notice of Location is posted, together with **300 feet** on each side of the point of discovery (monument of location) and center line of the Claim.

Signature of Locator:

  
Owner, Claimant, or Agent Signature

**Brian Alers**

Owner, Claimant, or Agent Name (printed)

Locator:

**Brian Alers**

**P. O. Box 775**

**Nederland, CO 80466**

As Agent for:

**Black Jack Resources LLC.**


**578 W. Dogwood St.**


**Washougal, WA 98671**

Subscribed and affirmed to me in the County of **Boulder** and State of **Colorado**,

On this **21st** day of **November, 2017**

  
(Commission Expiration)

  
(Notary's official signature)



## NOTICE OF LOCATION LODE MINING CLAIM

**NOTICE IS HEREBY GIVEN**  
that the undersigned hereby  
certifies that he, on behalf of :

**Black Jack Resources LLC**  
**578 W. Dogwood St.**  
**Washougal, WA 98671**

Located the **BJR 119** Lode Mining Claim  
in accordance with the laws and regulations of the  
United States and the State of **Washington**, County of **Skamania**,  
in the following quarter section(s) as surveyed by the  
U. S. Government or protracted if the land is unsurveyed:

<u>Quarter</u>	<u>Section</u>	<u>Township</u>	<u>Range</u>	<u>Meridian</u>
<b>SW ¼</b>	<b>PB 38 (4)</b>	<b>T3N</b>	<b>R5W</b>	<b>Willamette Principle Meridian</b>
<b>NW ¼</b>	<b>9</b>	<b>T3N</b>	<b>R5W</b>	<b>Willamette Principle Meridian</b>


In the **Washougal Mining District** on the **17th** day of **October, 2017.**

The Claim is distinctly marked on the ground so that its boundaries may be readily traced by four substantial posts or monuments erected on the ground and described as follows;  
Beginning at the **NE** Corner, (Corner No. 1):

Thence **1500** feet to the **SE** corner (corner No. 2);  
Thence **600** feet to the **SW** corner (corner No. 3);  
Thence **1500** feet to the **NW** corner (corner No. 4);  
Thence **600** feet to the **NE** corner (corner No. 1 the point of beginning);

The **NORTHEAST** Corner of this claim is **4500** feet **SOUTH** and **2400** Feet **EAST** of the **SOUTHWEST** Corner of **Section 33, T4N, R5W, WPM.** The general course of the lode or vein is from the **NORTHERLY** to the **SOUTHERLY** direction. The **Lode Mining Claim** is approximately **1500** feet long and **600** feet wide, such that **1480** feet are claimed in a **NORTH** direction and **20** feet in a **SOUTH** direction from the point of discovery (monument of location) at which the Notice of Location is posted, together with **300 feet** on each side of the point of discovery (monument of location) and center line of the Claim.

Signature of Locator:

  
Owner, Claimant, or Agent Signature  
**Brian Alers**

Owner, Claimant, or Agent Name (printed)

Locator:

**Brian Alers**  
**P. O. Box 775**  
**Nederland, CO 80466**


As Agent for:

**Black Jack Resources LLC.**  
**578 W. Dogwood St.**  
**Washougal, WA 98671**

Subscribed and affirmed to me in the County of **Boulder** and State of **Colorado,**

On this **21st** day of **November, 2017**

08/15/21  
(Commission Expiration)

  
(Notary's official signature)

**SETH BAUMHOVER**  
**NOTARY PUBLIC**  
**STATE OF COLORADO**  
**NOTARY ID 20134051881**  
**MY COMMISSION EXPIRES AUGUST 16, 2021**

## NOTICE OF LOCATION LODE MINING CLAIM

### NOTICE IS HEREBY GIVEN

that the undersigned hereby  
certifies that he, on behalf of :

**Black Jack Resources LLC**  
**578 W. Dogwood St.**  
**Washougal, WA 98671**

Located the **BJR 120 Lode Mining Claim**  
in accordance with the laws and regulations of the  
United States and the State of **Washington**, County of **Skamania**,  
in the following quarter section(s) as surveyed by the  
U. S. Government or protracted if the land is unsurveyed:

<u>Quarter</u>	<u>Section</u>	<u>Township</u>	<u>Range</u>	<u>Meridian</u>
SW, SE ¼	PB 38 (4)	T3N	R5W	Willamette Principle Meridian
NW, NE ¼	9	T3N	R5W	Willamette Principle Meridian

In the **Washougal Mining District** on the **17th** day of **October, 2017.**

The Claim is distinctly marked on the ground so that its boundaries may be readily traced by four substantial posts or monuments erected on the ground and described as follows;  
Beginning at the **NE** Corner, (Corner No. 1):

Thence **1500** feet to the **SE** corner (corner No. 2);  
Thence **600** feet to the **SW** corner (corner No. 3);  
Thence **1500** feet to the **NW** corner (corner No. 4);  
Thence **600** feet to the **NE** corner (corner No. 1 the point of beginning);

The **NORTHEAST** Corner of this claim is **4500** feet **SOUTH** and **3000** Feet **EAST** of the **SOUTHWEST** Corner of **Section 33, T4N, R5W, WPM.** The general course of the lode or vein is from the **NORTHERLY** to the **SOUTHERLY** direction. The **Lode Mining Claim** is approximately **1500** feet long and **600** feet wide, such that **1480** feet are claimed in a **NORTH** direction and **20** feet in a **SOUTH** direction from the point of discovery (monument of location) at which the Notice of Location is posted, together with **300 feet** on each side of the point of discovery (monument of location) and center line of the Claim.

Signature of Locator:



Owner, Claimant, or Agent Signature

**Brian Alers**

Owner, Claimant, or Agent Name (printed)

Locator:

**Brian Alers**

**P. O. Box 775**

**Nederland, CO 80466**

As Agent for:

**Black Jack Resources LLC.**


**578 W. Dogwood St.**


**Washougal, WA 98671**

Subscribed and affirmed to me in the County of **Boulder** and State of **Colorado,**

On this **21st** day of **November, 2017**

08/15/21  
(Commission Expiration)

  
(Notary's official signature)



## NOTICE OF LOCATION LODE MINING CLAIM

**NOTICE IS HEREBY GIVEN**  
that the undersigned hereby  
certifies that he, on behalf of :

**Black Jack Resources LLC**  
**578 W. Dogwood St.**  
**Washougal, WA 98671**

Located the **BJR 121** Lode Mining Claim  
in accordance with the laws and regulations of the  
United States and the State of **Washington**, County of **Skamania**,  
in the following quarter section(s) as surveyed by the  
U. S. Government or protracted if the land is unsurveyed:

<u>Quarter</u>	<u>Section</u>	<u>Township</u>	<u>Range</u>	<u>Meridian</u>
NE ¼	9	T3N	R5W	Willamette Principle Meridian
SE ¼	PB 38 (4)	T3N	R5W	Willamette Principle Meridian


In the **Washougal Mining District** on the **18th** day of **October, 2017**.

The Claim is distinctly marked on the ground so that its boundaries may be readily traced by four substantial posts or monuments erected on the ground and described as follows;  
Beginning at the **NE** Corner, (Corner No. 1):

Thence **1500** feet to the **SE** corner (corner No. 2);  
Thence **600** feet to the **SW** corner (corner No. 3);  
Thence **1500** feet to the **NW** corner (corner No. 4);  
Thence **600** feet to the **NE** corner (corner No. 1 the point of beginning);

The **NORTHEAST** Corner of this claim is **4500** feet **SOUTH** and **3600** Feet **EAST** of the **SOUTHWEST** Corner of **Section 33, T4N, R5W, WPM**. The general course of the lode or vein is from the **NORTHERLY** to the **SOUTHERLY** direction. The **Lode Mining Claim** is approximately **1500** feet long and **600** feet wide, such that **1480** feet are claimed in a **NORTH** direction and **20** feet in a **SOUTH** direction from the point of discovery (monument of location) at which the Notice of Location is posted, together with **300 feet** on each side of the point of discovery (monument of location) and center line of the Claim.

Signature of Locator:

  
Owner, Claimant, or Agent Signature

**Brian Alers**

Owner, Claimant, or Agent Name (printed)

Locator:

**Brian Alers**

**P. O. Box 775**

**Nederland, CO 80466**

As Agent for:


**Black Jack Resources LLC.**


**578 W. Dogwood St.**

**Washougal, WA 98671**

Subscribed and affirmed to me in the County of **Boulder** and State of **Colorado**.

On this **21st** day of **November, 2017**

  
(Commission Expiration)

  
(Notary's official signature)

<p><b>SETH BAUMHOVER</b> <b>NOTARY PUBLIC</b> <b>STATE OF COLORADO</b> <b>NOTARY ID 20134051881</b> <b>MY COMMISSION EXPIRES AUGUST 15, 2021</b></p>
--

## NOTICE OF LOCATION LODE MINING CLAIM

**NOTICE IS HEREBY GIVEN**  
that the undersigned hereby  
certifies that he, on behalf of :

**Black Jack Resources LLC**  
**578 W. Dogwood St.**  
**Washougal, WA 98671**

Located the **BJR 122 Lode Mining Claim**  
in accordance with the laws and regulations of the  
United States and the State of **Washington**, County of **Skamania**,  
in the following quarter section(s) as surveyed by the  
U. S. Government or protracted if the land is unsurveyed:

<u>Quarter</u>	<u>Section</u>	<u>Township</u>	<u>Range</u>	<u>Meridian</u>
NE ¼	9	T3N	R5W	Willamette Principle Meridian
SE ¼	PB 38 (4)	T3N	R5W	Willamette Principle Meridian


In the **Washougal Mining District** on the **18th** day of **October, 2017.**

The Claim is distinctly marked on the ground so that its boundaries may be readily traced by four substantial posts or monuments erected on the ground and described as follows;  
Beginning at the **NE** Corner, (Corner No. 1):

Thence **1500** feet to the **SE** corner (corner No. 2);  
Thence **600** feet to the **SW** corner (corner No. 3);  
Thence **1500** feet to the **NW** corner (corner No. 4);  
Thence **600** feet to the **NE** corner (corner No. 1 the point of beginning);

The **NORTHEAST** Corner of this claim is **4500** feet **SOUTH** and **4200** Feet **EAST** of the **SOUTHWEST** Corner of **Section 33, T4N, R5W, WPM.** The general course of the lode or vein is from the **NORTHERLY** to the **SOUTHERLY** direction. The **Lode Mining Claim** is approximately **1500** feet long and **600** feet wide, such that **1480** feet are claimed in a **NORTH** direction and **20** feet in a **SOUTH** direction from the point of discovery (monument of location) at which the Notice of Location is posted, together with **300 feet** on each side of the point of discovery (monument of location) and center line of the Claim.

Signature of Locator:

  
Owner, Claimant, or Agent Signature

**Brian Alers**

Owner, Claimant, or Agent Name (printed)

Locator:

**Brian Alers**

**P. O. Box 775**

**Nederland, CO 80466**

As Agent for:

**Black Jack Resources LLC.**


**578 W. Dogwood St.**

**Washougal, WA 98671**

Subscribed and affirmed to me in the County of **Boulder** and State of **Colorado.**

On this **21st** day of **November, 2017**

08/15/21  
(Commission Expiration)

  
(Notary's official signature)

<p><b>SETH BAUMHOVER</b> <b>NOTARY PUBLIC</b> <b>STATE OF COLORADO</b> <b>NOTARY ID 20134051881</b> <b>MY COMMISSION EXPIRES AUGUST 15, 2021</b></p>
--