

When recorded return to:

Evergreen Note Servicing
208 N. Meridian
Puyallup, WA 98371

Filed for record at the request of:



CHICAGO TITLE
COMPANY OF WASHINGTON

1499 SE Tech Center Pl, Suite 100
Vancouver, WA 98683

Escrow No.: 622-93162

**SKAMANIA COUNTY
REAL ESTATE EXCISE TAX**

32852
OCT 12 2017

PAID \$9,567.50
[Signature]
SKAMANIA COUNTY TREASURER

REAL ESTATE CONTRACT
Residential Short Form

ANY OPTIONAL PROVISION NOT INITIALED BY ALL PERSONS SIGNING THIS CONTRACT--WHETHER INDIVIDUALLY OR AS AN OFFICER OR AGENT -- IS NOT A PART OF THIS CONTRACT.

1. **PARTIES AND DATE.** This Contract is entered into on October 11, 2017, between Gerald W. Harteloo and Linda K. Harteloo, husband and wife as "Seller" and Benjamin Leslie as "Purchaser."
2. **SALE AND LEGAL DESCRIPTION.** Seller agrees to sell to Purchaser and Purchaser agrees to purchase from Seller the following described real estate in Skamania County, State of Washington:

SEE EXHIBIT "A" ATTACHED HERETO AND MADE A PART HEREOF

Abbreviated Legal: (Required if full legal not inserted above.) **PTN. Sec 20, T2N, R5E W.M**

Tax/Map ID(s):

Tax Parcel Number(s): 02052000150000, 02052000150006, 02052000080000,
02052000080006, *2m 10/12/17*

3. **PERSONAL PROPERTY.** Personal property, if any, included in the sale is as follows:

No part of the purchase price is attributed to personal property.

4. a. **PRICE.** Purchaser agrees to pay:

\$625,000.00 Total Price

Less \$200,000.00 Down Payment

Less \$ _____ Assumed Obligation(s)

Results in \$425,000.00 Amount Financed by Seller.

- b. **ASSUMED OBLIGATIONS.** Purchaser agrees to pay the above assumed obligation(s) by assuming and agreeing to pay that certain _____
(Mortgage/Deed of Trust/Contract) dated _____ recorded as
Auditor's File No. _____.

Seller warrants the unpaid balance of said obligation is \$

which is

REAL ESTATE CONTRACT
Residential Short Form
(continued)

NOTE: Fill in the date in the following two lines only if there is an early cash out date on the assumed obligation.

NOTWITHSTANDING THE ABOVE, THE ENTIRE BALANCE OF PRINCIPAL AND INTEREST IS DUE IN FULL NOT LATER THAN _____.

ANY ADDITIONAL ASSUMED OBLIGATIONS ARE INCLUDED IN ADDENDUM

c. **PAYMENT OF AMOUNT FINANCED BY SELLER.**


Purchaser agrees to pay the sum of \$425,000.00 as follows:

\$2,560.94 or more at purchaser's option on or before the 1st day of January, 2018

☒ including ☐ plus interest from January 1, 2018 at the rate of 4.250% per annum on the declining balance thereof; and a like amount or more on or before the 1st day of each and every month thereafter until paid in full.

Payment on 01/01/2018 to be \$175,000.00

Remaining Balance to be \$250,000.00



NOTE: Fill in the date in the following two lines only if there is an early cash out date on the amount financed by seller.

NOTWITHSTANDING THE ABOVE, THE ENTIRE BALANCE OF PRINCIPAL AND INTEREST IS DUE IN FULL NOT LATER THAN DECEMBER 31, 2027.

Payments are applied first to interest and then to principal. Payments shall be made to Evergreen Note Servicing or such other place as the Seller may hereafter indicate in writing.

5. **FAILURE TO MAKE PAYMENTS ON ASSUMED OBLIGATIONS.** If Purchaser fails to make any payments on assumed obligation(s), Seller may give written notice to Purchaser that unless Purchaser makes the delinquent payment(s) within 15 days, Seller will make the payment(s), together with any late charge, additional interest, penalties, and costs assessed by the Holder of the assumed obligation(s). The 15-day period may be shortened to avoid the exercise of any remedy by the Holder of the assumed obligation(s). Purchaser shall immediately after such payment by Seller reimburse Seller for the amount of such payment plus a late charge equal to five percent (5%) of the amount so paid plus all costs and attorney fees incurred by Seller in connection with making such payment.

6. a. **OBLIGATIONS TO BE PAID BY SELLER.** The Seller agrees to continue to pay from payments received hereunder the following obligation, which obligation must be paid in full when Purchaser pays the purchase price in full: That certain _____ (Mortgage/Deed of Trust/Contract) dated _____ recorded as Auditor's File No. _____.

ANY ADDITIONAL OBLIGATION TO BE PAID BY SELLER ARE INCLUDED IN ADDENDUM.

- b. **EQUITY OF SELLER PAID IN FULL.** If the balance owed the Seller on the purchase price herein becomes equal to the balance owed on prior encumbrances being paid by Seller,

REAL ESTATE CONTRACT
Residential Short Form
(continued)

amounts so paid plus a late charge of 5% of the amount so paid and any attorneys' fees and costs incurred by Purchaser in connection with the delinquency from payments next becoming due Seller on the purchase price. In the event Purchaser makes such delinquent payments on three occasions, Purchaser shall have the right to make all payments due thereafter directly to the holder of such prior encumbrance and deduct the then balance owing on such prior encumbrance from the then balance owing on the purchase price and reduce periodic payments on the balance due Seller by the payments called for in such prior encumbrance as such payments become due.

7. **OTHER ENCUMBRANCES AGAINST THE PROPERTY.** The property is subject to encumbrances including the following listed tenancies, easements, restrictions, and reservations in addition to the obligations assumed by Purchaser and the obligations being paid by Seller:

ANY ADDITIONAL NON-MONETARY ENCUMBRANCES ARE INCLUDED IN EXHIBIT ATTACHED HERETO.

8. **FULFILLMENT DEED.** Upon payment of all amounts due Seller, Seller agrees to deliver to Purchaser a Statutory Warranty Deed in fulfillment of this Contract. The covenants of warranty in said deed shall not apply to any encumbrances assumed by Purchaser or to defects in title arising subsequent to the date of this Contract by, through, or under persons other than the Seller herein. Any personal property included in the sale shall be included in the fulfillment deed.
9. **LATE CHARGES.** If any payment on the purchase price is not made within ten (10) days after the date it is due, Purchaser agrees to pay a late charge equal to 5% of the amount of such payment. Such late payment charge shall be in addition to all other remedies available to Seller and the first amounts received from Purchaser after such late charges are due shall be applied to the late charges.
10. **NO ADVERSE EFFECT ON PRIOR ENCUMBRANCES.** Seller warrants that entry into this Contract will not cause in any prior encumbrance (a) a breach, (b) accelerated payments, or (c) an increased interest rate; unless (a), (b), or (c) has been consented to by Purchaser in writing.
11. **POSSESSION.** Purchaser is entitled to possession of the property from and after the date of this Contract or October 12, 2017, whichever is later, subject to any tenancies described in paragraph 7.
12. **TAXES, ASSESSMENTS, AND UTILITY LIENS.** Purchaser agrees to pay by the date due all taxes and assessments becoming a lien against the property after the date of this Contract. Purchaser may in good faith contest any such taxes or assessments so long as no forfeiture or sale of the property is threatened as the result of such contest. Purchaser agrees to pay when due any utility charges which may become liens superior to Seller's interest under this Contract. If real estate taxes and penalties are assessed against the property subsequent to date of this Contract because of a change in use prior to the date of this Contract for Open Space, Farm, Agricultural, or Timber classifications approved by the County or because of a Senior Citizen's Declaration to Defer Property Taxes filed prior to the date of this Contract, Purchaser may demand in writing payment of such taxes and penalties within 30 days. If payment is not made, Purchaser may pay and deduct the amount thereof plus 5% penalty from the payments next becoming due Seller under the Contract.
13. **INSURANCE.** Purchaser agrees to keep all buildings now or hereafter erected on the property described herein continuously insured under fire and extended coverage policies in an amount not less than the balances owed on obligations assumed by Purchaser plus the balance due Seller, or full insurable value, whichever is lower. All policies shall be held by the Seller and be in such companies as the Seller may approve and have loss payable first to any holders of underlying encumbrances, then to Seller as their interests may appear and then to Purchaser. Purchaser may within 30 days after loss negotiate a contract to substantially restore the premises to their condition before the loss. If insurance proceeds are sufficient to pay the contract price for restoration, or if the Purchaser deposits in escrow any deficiency with instructions to apply the

REAL ESTATE CONTRACT
Residential Short Form
(continued)

15. **CONDITION OF PROPERTY.** Purchaser accepts the property in its present condition and acknowledges that Seller, his/her agents, and subagents have made no representation or warranty concerning the physical condition of the property or the uses to which it may be put other than as set forth herein. Purchaser agrees to maintain the property in such condition as complies with all applicable laws.
16. **RISK OF LOSS.** Purchaser shall bear the risk of loss for destruction or condemnation of the property. Any such loss shall not relieve Purchaser from any of Purchaser's obligations pursuant to this Contract.
17. **WASTE.** Purchaser shall keep the property in good repair and shall not commit or suffer waste or willful damage to or destruction of the property. Purchaser shall not remove commercial timber without the written consent of Seller.
18. **AGRICULTURAL USE.** If this property is to be used principally for agricultural purposes, Purchaser agrees to conduct farm and livestock operations in accordance with good husbandry practices. In the event a forfeiture action is instituted, Purchaser consents to Seller's entry on the premises to take any reasonable action to conserve soil, crops, trees, and livestock.
19. **CONDEMNATION.** Seller and Purchaser may each appear as owners of an interest in the property in any action concerning condemnation of any part of the property. Purchaser may within 30 days after condemnation and removal of improvements, negotiate a contract to substantially restore the premises to their condition before the removal. If the condemnation proceeds are sufficient to pay the contract price for restoration or if the Purchaser deposits in escrow any deficiency with instructions to apply the funds on the restoration contract, the property shall be restored unless underlying encumbrances provide otherwise. Otherwise, proceeds of the award shall be applied in payment of the balance due on the purchase price, as Seller may direct.
20. **DEFAULT.** If the Purchaser fails to observe or perform any term, covenant, or condition of this Contract, Seller may:
 - a. **Suit for Installments.** Sue for any delinquent periodic payment; or
 - b. **Specific Performance.** Sue for specific performance of any of Purchaser's obligations pursuant to this Contract; or
 - c. **Forfeit Purchaser's Interest.** Forfeit this Contract pursuant to Ch. 61.30, RCW, as it is presently enacted and may hereafter be amended. The effect of such forfeiture includes: (i) all right, title, and interest in the property of the Purchaser and all persons claiming through the Purchaser shall be terminated; (ii) the Purchaser's rights under the Contract shall be cancelled; (iii) all sums previously paid under the Contract shall belong to and be retained by the Seller or other person to whom paid and entitled thereto; (iv) all improvements made to and unharvested crops on the property shall belong to the Seller; and (v) Purchaser shall be required to surrender possession of the property, improvements, and unharvested crops to the Seller 10 days after the forfeiture.
 - d. **Acceleration of Balance Due.** Give Purchaser written notice demanding payment of said delinquencies and payment of a late charge of 5% of the amount of such delinquent payments and payment of Seller's reasonable attorney's fees and costs incurred for services in preparing and sending such Notice and stating that if payment pursuant to said Notice is not received within 30 days after the date said Notice is either deposited in the mail addressed to the Purchaser or personally delivered to the Purchaser, the entire balance owing, including interest, will become immediately due and payable. Seller may thereupon institute suit for payment of such balance, interest, late charge, and reasonable attorney's fees and costs.
 - e. **Judicial Foreclosure.** Sue to foreclose this Contract as a mortgage, in which event Purchaser may be liable for a deficiency.
21. **RECEIVER.** If Seller has instituted any proceedings specified in Paragraph 20 and Purchaser is receiving rental or other income from the property, Purchaser agrees that the appointment of a receiver for the property is necessary to protect Seller's interest.
22. **PURCHASER'S REMEDY FOR SELLER'S DEFAULT.** If Seller fails to observe or perform any

REAL ESTATE CONTRACT
Residential Short Form
(continued)

instituted arising out of this Contract and in any forfeiture proceedings arising out of this Contract shall be entitled to receive reasonable attorney's fees and costs incurred in such suit or proceedings.

25. NOTICES. Notices shall be either personally served or shall be sent certified mail, return receipt requested, and by regular first class mail to Purchaser at:

502 Linda Lane, Washougal, WA 98671

and to the Seller at:

PO Box 131, Washougal, WA 98671

or such other addresses as either party may specify in writing to the other party. Notices shall be deemed given when served or mailed. Notice to Seller shall also be sent to any institution receiving payments on the Contract.

26. TIME FOR PERFORMANCE. Time is of the essence in performance of any obligations pursuant to this Contract.

27. SUCCESSORS AND ASSIGNS. Subject to any restrictions against assignment, the provisions of this Contract shall be binding on the heirs, successors, and assigns of the Seller and the Purchaser.

28. OPTIONAL PROVISION -- SUBSTITUTION AND SECURITY ON PERSONAL PROPERTY. Purchaser may substitute for any personal property specified in Paragraph 3 herein other personal property of like nature which Purchaser owns free and clear of any encumbrances. Purchaser hereby grants Seller a security interest in all personal property specified in Paragraph 3 and future substitutions for such property and agrees to execute a financing statement under the Uniform Commercial Code reflecting such security interest.

SELLER

INITIALS:

PURCHASER

29. OPTIONAL PROVISION -- ALTERATIONS. Purchaser shall not make any substantial alteration to the improvements on the property without the prior written consent of Seller, which consent will not be unreasonably withheld.

SELLER

INITIALS:

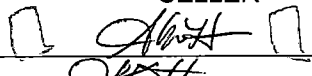
PURCHASER


30. OPTIONAL PROVISION -- DUE ON SALE. If Purchaser, without written consent of Seller, (a) conveys, (b) sells, (c) leases, (d) assigns, (e) contracts to convey, sell, lease or assign, (f) grants an option to buy the property, (g) permits a forfeiture or foreclosure or trustee or sheriffs sale of any of the Purchaser's interest in the property or this Contract, Seller may at any time thereafter either raise the interest rate on the balance of the purchase price or declare the entire balance of the purchase price due and payable. If one or more of the entities comprising the Purchaser is a corporation, any transfer or successive transfers in the nature of items (a) through (g) above of 49% or more of the outstanding capital stock shall enable Seller to take the above action. A lease of less than 3 years (including options for renewals), a transfer to a spouse or child of Purchaser, a transfer incident to a marriage dissolution or condemnation, and a transfer by inheritance will not enable Seller to take any action pursuant to this Paragraph; provided the transferee other than a condemnor agrees in writing that the provisions of this paragraph apply to any subsequent transaction involving the property entered into by the transferee.

SELLER

INITIALS:

PURCHASER

 _____

 _____

REAL ESTATE CONTRACT
Residential Short Form
(continued)

32. **OPTIONAL PROVISION -- PERIODIC PAYMENTS ON TAXES AND INSURANCE.** In addition to the periodic payments on the purchase price, Purchaser agrees to pay Seller such portion of the real estate taxes and assessments and fire insurance premium as will approximately total the amount due during the current year based on Seller's reasonable estimate.

The payments during the current year shall be \$_____ per _____. Such "reserve" payments from Purchaser shall not accrue interest. Seller shall pay when due all real estate taxes and insurance premiums, if any, and debit the amounts so paid to the reserve account. Purchaser and Seller shall adjust the reserve account in April of each year to reflect excess or deficit balances and changed costs. Purchaser agrees to bring the reserve account balance to a minimum of \$10 at the time of adjustment.

SELLER


INITIALS:

PURCHASER

33. **ADDENDA.** Any addenda attached hereto are a part of this Contract.

34. **ENTIRE AGREEMENT.** This Contract constitutes the entire agreement of the parties and supersedes all prior agreements and understandings, written or oral. This Contract may be amended only in writing executed by Seller and Purchaser.

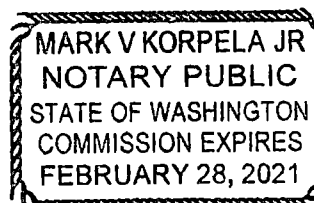
IN WITNESS WHEREOF the parties have signed this and sealed this Contract the day and year first above written.


Benjamin Leslie


State of Washington

County of Clark


I certify that I know or have satisfactory evidence that Benjamin Leslie is the person who appeared before me, and said person acknowledged that they signed this instrument and acknowledged it to be his/her free and voluntary act for the uses and purposes mentioned in this instrument.

Dated: 10/11/17Name: Mark V. Korpela Jr.Notary Public in and for the State of WAResiding at: WoodlandMy appointment expires: 2-28-21

REAL ESTATE CONTRACT
Residential Short Form
(continued)



Gerald W. Harteloo





Linda K. Harteloo

State of WASHINGTON
County of Clark

I certify that I know or have satisfactory evidence that Gerald W. Harteloo and Linda K. Harteloo are the persons who appeared before me, and said persons acknowledged that they signed this instrument and acknowledged it to be their free and voluntary act for the uses and purposes mentioned in this instrument.

Dated: October 11, 2017

Name: 
Notary Public in and for the State of WA
Residing at: Vancouver WA
My appointment expires: 1/09/18



ORDER NO. S17-0404KM

EXHIBIT "A"

Skamania County Assessor

Date 10-12-17 Parcel# 02-05-20-0-0-1500-00
Jm 02-05-20-0-0-1500-00

PARCEL I: 02-05-20-0-0-1500-00

A portion of the Northwest Quarter of the Southeast Quarter of Section 20, Township 2 North, Range 5 East of the Willamette Meridian, in the County of Skamania, State of Washington, described as follows:

Beginning at a 5/8 inch iron rod at the Center of Section 20 as established in Volume 1 of Surveys, page 159, Skamania County Auditor's Records; thence South 88° 34' 25" East, along the North line of the Northwest Quarter of the Southeast Quarter of Section 20, for a distance of 350.00 feet to the True Point of Beginning;

Thence South 01° 25' 35" West, at right angles to said North line, 75.00 feet;

Thence South 88° 34' 25" East, 305.00 feet;

Thence South 59° 00' 00" East, 253.27 feet;

Thence South 88° 34' 25" East, 214.91 feet;

Thence South 03° 00' 00" East, parallel with and 100 feet Westerly of the center of the West Fork of the Washougal River, 45.88 feet;

Thence, continuing along said parallel line, South 13° 00' 00" East, 119.94 feet;

Thence South 61° 15' 00" East, leaving said parallel line and following a line that is 30 feet Northerly of and parallel with the centerline of an existing foot bridge over the West Fork of the Washougal River, 134.04 feet to the center of the West Fork of the Washougal River;

Thence North 13° 00' 00" West, along the center of the West Fork of the Washougal River, 200.44 feet;

Thence North 03° 00' 00" West, 229.99 feet to the North line of the Northwest Quarter of the Southeast Quarter of Section 20;

Thence North 88° 34' 25" West, 825.00 feet to the True Point of Beginning.

Skamania County Assessor

Date 10-12-17 Parcel# 02-05-20-0-0-0800-00
Jm 02-05-20-0-0-0800-00

PARCEL II: 02-05-20-0-0-0800-00

A portion of the Southeast Quarter of Section 20, Township 2 North, Range 5 East of the Willamette Meridian, in the County of Skamania, State of Washington, described as follows:

Beginning at a 5/8 inch iron rod at the Center of Section 20, as established in Volume 1 of Surveys, page 159, Skamania County Auditor's Records; thence South 88° 34' 25" East, along the North line of the North half of the Southeast Quarter of Section 20, for a distance of 350.00 feet; thence South 01° 25' 35" West, at right angles to said North line, 75.00 feet; thence South 88° 34' 25" East, 305.00 feet; thence South 59° 00' 00" East, 253.27 feet; thence South 88° 34' 25" East, 214.91 feet; thence South 03° 00' 00" East, parallel with and 100 feet Westerly of the center of the West Fork of the Washougal River, 45.88 feet; thence, continuing along said parallel line, South 13° 00' 00" East, 119.94 feet; thence South 61° 15'

ORDER NO. S17-0404KM

00" East, leaving said parallel line and following a line that is 30 feet Northerly of and parallel with the centerline of an existing foot bridge over the West Fork of the Washougal River, 134.04 feet to the center of the West Fork of the Washougal River, thence South 13° 00' 00" East, along the center of the West Fork of the Washougal River, 39.56 feet; thence South 19° 00' 00" West, 140.00 feet; thence South 17° 30' 00" West, 140.00 feet; thence South 27° 30' 00" West, 160.00 feet; thence South 28° 00' 00" West, 160.00 feet; thence South 15° 00' 00" West, 104.75 feet, more or less, to the Northwest corner of the "Harteloo Tract", as described in Skamania County Auditor's File No. 2009173225; thence South 89° 50' East, 350 feet, more or less, to the Northeast corner of the "Harteloo Tract" as a point on the center of the North Fork County Road; thence Southerly along the center of the North Fork County Road, 200 feet, more or less, to the South line of the North half of the the Southeast Quarter of Section 20 and the Southeast corner of the "Harteloo Tract"; thence North 88° 39' 04" West, 1340 feet, more or less to a 5/8 inch iron rod (Survey 1-159) at the Southwest corner of the North half of the Southeast Quarter; thence North 01° 25' 57" East, 1319.02 feet to the True Point of Beginning.

TOGETHER WITH the following described property.

Being a portion of the Southeast Quarter of Section 20, Township 2 North, Range 5 East of the Willamette Meridian, also being a portion of Lot 2 of Short Plat recorded in Book 3, Page 346, Skamania County Records:

Beginning at a DNR concrete monument at the East Quarter corner of Section 20, as shown in Book 3 of Short Plats, Page 346, Skamania County Auditor's Records; thence North 88° 35' 38" West, along the North line of the Southeast Quarter of Section 20, as shown in Short Plat 3-346, for a distance of 858.21 feet to a 5/8 inch iron rod being on the East line of Lot 2 of said Short Plat; thence along the East line of Lot 2, South 06° 29' 02" West, for a distance of 67.26 feet to a 5/8 inch iron rod; thence South 37° 11' 29" East, along the Easterly line of Lot 2, for a distance of 128.94 feet; thence South 46° 04' 47" West, along said Easterly line of Lot 2, for a distance of 447.28 feet and the True Point of Beginning; thence North 75° 50' 51" West, for a distance of 283.02 feet to the center of the West Fork of the Washougal River, being at a point 30 feet Northerly of and parallel with the centerline of an existing foot bridge over the West Fork of the Washougal River; thence, following the center of said river, as shown in Short Plat 3-346 the following described courses; thence South 13° 00' 00" East, 39.56 feet; thence South 19° 00' 00" West, 140.00 feet; thence South 17° 00' 00" West, for a distance of 140.00 feet to a point that bears North 88° 47' 17" West, from a 5/8 inch iron rod marking the Southeast corner of Lot 2 (Short Plat 3-346); thence South 88° 47' 17" East, for a distance of 211.00 feet to a 5/8 inch iron rod marking the Southeast corner of Lot 2; thence North 40° 28' 13" East, along the Easterly line of Lot 2, for a distance of 206.05 feet to a 5/8 inch iron rod; thence North 22° 00' 12" East, along said Easterly line for a distance of 80.00 feet to the True Point of Beginning.

ALSO EXCEPT the following described property.

A portion of the Southwest Quarter and the Northwest Quarter of Section 20, Township 2 North, Range 5 East of the Willamette Meridian, in the County of Skamania, State of Washington, described as follows:

Beginning at a 5/8 inch iron rod marking the Southwest corner of the Northwest Quarter of the Southeast Quarter of Section 20, as shown in Book 3 of Surveys, Page 445, Skamania County Auditor's Records; thence North 01° 25' 57" East, along the West line of the Northwest Quarter of the Southeast Quarter of Section 20 (Survey 3-445), for a distance of 980.02 feet to the approximate centerline of an existing gravel road, as shown in said survey; thence, following said centerline, as shown in said survey, the following described courses: thence along the arc of a 260.00 foot radius curve to the right, through a central angle of 41° 38' 59", for an arc distance of 189.00 feet, the chord of which bears South 84° 49' 30" East, 184.87 feet; thence South 64° 00' 00" East, for a distance of 54.00 feet; thence along the arc of a 600.00 foot radius curve to the right, through a central angle of 34° 00' 00", for an arc distance of 356.05 feet, the chord of which bears South 47° 00' 00" East, 350.85 feet; thence South 30° 00' 00" East, for a distance of 121.00 feet; thence along the arc of a 250.00 foot radius curve to the right, through a

ORDER NO. S17-0404KM

central angle of $25^{\circ} 00' 00''$, for an arc distance of 109.08 feet, the chord of which bears South $17^{\circ} 30' 00''$ East, 108.22 feet; thence along the arc of a 40.00 foot radius curve to the left, through a central angle of $109^{\circ} 00' 47''$, for an arc distance of 76.11 feet, the chord of which bears South $59^{\circ} 29' 51''$ East, 65.13 feet; thence leaving said centerline South $24^{\circ} 00' 14''$ East, for a distance of 525.45 feet to a 5/8 inch iron rod, as shown in Book 1 of Surveys, page 157, Skamania County Auditor's Records on the South line of the Northwest Quarter of the Southeast Quarter of Section 20; thence North $88^{\circ} 37' 46''$ West, for a distance of 876.91 feet to the Point of Beginning.

Unofficial
Copy