

Return Address: William Fowlie
261 Wess Road
Underwood, WA 98651

Skamania County
Community Development Department
Building/Fire Marshal • Environmental Health • Planning

Skamania County Courthouse Annex
Post Office Box 1009
Stevenson, Washington 98648
Phone: 509-427-3900 Inspection Line: 509-427-3922

ADMINISTRATIVE DECISION

APPLICANT: William Fowlie

FILE NO.: NSA-17-22

DESCRIPTION: Replacement of a single-family residence destroyed in a January 2017 fire.

LOCATION: 261 Wess Road, Underwood and identified as Skamania County Parcel #03-10-21-3-2-0112-00

LEGAL: See attached page 5.

ZONING: General Management Area – Residential (R-5)

DECISION: Based upon the record and the Staff Report, the applicant's proposal, described above, is found to be consistent with SCC Title 22 and is hereby **APPROVED** subject to the conditions set forth below.

Although the proposed development is approved, it may not be buildable due to inadequate soils for septic and/or lack of potable water. These issues are under the jurisdiction of Skamania County's Building Division and the Skamania County Environmental Health Division.

Approval of this request does not exempt the applicant or successors in interest from compliance with all other applicable local, state, and federal laws.

Skamania County Community Development Department
NSA-17-22 (Fowlie) Administrative Decision
Page 2

CONDITIONS OF APPROVAL:

The following conditions are required to ensure that the subject request is consistent with Skamania County Code Title 22. **THIS DOCUMENT, OUTLINING THE CONDITIONS OF APPROVAL, MUST BE RECORDED BY THE APPLICANT IN THE DEED RECORDS OF THE SKAMANIA COUNTY AUDITOR** in order to ensure notice of the conditions of approval to successors in interest. SCC §22.06.120(C)(2).

1. As per SCC §22.06.120(C)(2), this Administrative Decision **SHALL BE RECORDED** by the applicant in the County deed records prior to commencement of the approved project.
2. All developments shall be consistent with the enclosed site plan, unless modified by the following conditions of approval. If modified, the site plan shall be consistent with the conditions of approval.
3. The applicant shall maintain all existing screening vegetation along the south and east sides of the property which screens the dwelling from key viewing areas. Should any screening vegetation be inadvertently destroyed during construction activities, this vegetation shall be replaced with like vegetation at a height of 5 ft. so that visual subordination can be achieved in ten years or less.
4. The exterior of the proposed structure shall be dark earth-tone in color. The exterior includes, but is not limited to, sides, doors, garage doors, decks, gutters, roofs and trim. The following colors submitted by the applicant are consistent with this condition and are hereby approved:
Siding: Benjamin Moore – Evening Dove
Accent Siding: Cedar shingles with dark brown stain to match samples
Trim: Benjamin Moore – French Beret
Roof: Pabco Premier Laminated Fiberglass Singles – Antique Black
Any proposed changes to these colors shall be submitted for review by the Community Development Department prior to construction.
5. The exterior of the proposed structure shall be composed of nonreflective materials or materials with low reflectivity. Continuous surfaces of glass unscreened from key viewing areas shall be limited to ensure visual subordination. The materials submitted by the applicant including cedar lap siding, cedar shake siding, cedar trim, and composite shingles satisfy this requirement.
6. Existing tree cover shall be retained as much as possible, except as is necessary for site development, safety purposes or as part of forest management practices.
7. Except as is necessary for site development or safety purposes, the existing tree cover screening the development from key viewing areas shall be retained.
8. The following procedures shall be effected when cultural resources are discovered during construction activities:
 - a. Halt Construction. All construction activities within 100 feet of the discovered cultural resource shall cease. The cultural resources shall remain as found; further disturbance is prohibited.
 - b. Notification. The project applicant shall notify the Administrator and the Gorge Commission within twenty-four (24) hours of the discovery. If the cultural resources are

Skamania County Community Development Department
NSA-17-22 (Fowlie) Administrative Decision
Page 3

- prehistoric or otherwise associated with Native Americans, the project applicant shall also notify the Indian tribal governments within twenty-four (24) hours.
- c. Survey and Evaluations. The Gorge Commission shall survey the cultural resources after obtaining written permission from the landowner and appropriate permits from the DAHP (See Revised Code of Washington 27.53). It shall gather enough information to evaluate the significance of the cultural resources. The survey and evaluation shall be documented in a report that generally follows the provisions in Section 22.22.030 of this Chapter. Based upon the survey and evaluation report and any written comments, the Administrator shall make a final decision on whether the resources are significant. Construction activities may recommence if the cultural resources are not significant.
 - d. Mitigation Plan. Mitigation plans shall be prepared according to the information, consultation and report provisions contained in Section 22.22.050 of this Chapter. Construction activities may recommence when conditions in the mitigation plan have been executed.
9. The following procedures shall be effected when human remains are discovered during a cultural resource survey or during construction. Human remains means articulated or disarticulated human skeletal remains, bones or teeth, with or without attendant burial artifacts.
- a. Halt of Activities. All survey, excavation and construction activities shall cease.
 - b. Notification. Local law enforcement officials, the Administrator, the Gorge Commission, and the Indian tribal governments shall be contacted immediately.
 - c. Inspection. The county coroner, or appropriate official, shall inspect the remains at the project site and determine if they are prehistoric/ historic or modern. Representatives of the Indian tribal governments shall be contacted immediately and have an opportunity to monitor the inspection.
 - d. Jurisdiction. If the remains are modern, the appropriate law enforcement official shall assume jurisdiction and the cultural resource protection process may conclude.
 - e. Treatment. The procedures set out in RCW 27.44 and 68.05 shall generally be implemented if the remains are prehistoric/ historic. If human remains will be reinterred or preserved in their original position, a mitigation plan shall be prepared in accordance with the consultation and report requirements set out in Section 22.22.050 of this Chapter. The mitigation plan shall accommodate the cultural and religious concerns of Native Americans. The cultural resource protection process may conclude when conditions set forth in Section 22.22.050(C) of this Chapter are met and the mitigation plan is executed.

Dated and signed this 2nd day of June, 2017, at Stevenson, Washington.



Alan Peters
Assistant Planning Director

Skamania County Community Development Department
NSA-17-22 (Fowlie) Administrative Decision
Page 4

NOTE:

Any new development not included in this approved site plan, will require a new application and review.

EXPIRATION:

As per SCC §22.06.150(A), this Administrative Decision approving a proposed development action shall become void in two years if the development is not commenced within that period, or once development has commenced the development action is discontinued for any reason for one continuous year or more.

If the development does not include a structure the permit shall expire two years after the date the land use approval was granted unless the use or development was established according to all specifications and conditions of approval in the approval. For land divisions, "established" means the final deed or plat has been recorded with the county auditor.

If the development includes a **structure** the permit shall expire when construction has not commenced within two (2) years of the date the land use approval was granted; or once the structure has been started and if the structure has not been completed within two (2) years of the date of commencement of construction the permit shall expire. Completion of the structure for this purpose means the completion of the exterior surface(s) of the structure; and compliance with all conditions of approval in the land use approval, including, but not limited to, painting of the exterior of the structure.

APPEALS:

The Director reserves the right to provide additional comment and findings of fact regarding this decision, if appealed.

This Administrative Decision shall be final unless reversed or modified on appeal. A written Notice of Appeal form must be filed by an interested person within 20 days from the date hereof. Appeals are to be made to the Skamania County Hearing Examiner, P.O. Box 1009, Stevenson, WA 98648. Notice of Appeal forms and mailing lists are available at the Community Development Department and must be accompanied by a \$2,450.00 nonrefundable-filing fee and a Certificate of Mailing.

The final determination of the Environmental Threshold Determination related to this underlying government action can be appealed to a court of competent jurisdiction, along with the underlying government action, only by the parties with standing to the Environmental Threshold Determination. If the underlying government action was exempt from SEPA review, this section does not apply.

A copy of this Decision, including the Staff Report, was sent to the following:

Persons submitting written comments in a timely manner
Yakama Indian Nation
Confederated Tribes of the Umatilla Indian Reservation
Confederated Tribes of the Warm Springs
Nez Perce Tribe
Cowlitz Tribe
Department of Archaeology and Historic Preservation
Columbia River Gorge Commission
U.S. Forest Service - NSA Office
Board of County Commissioners
State of Washington Department of Commerce – Paul Johnson
Department of Fish and Wildlife

Legal Description

NSA-17-22 (Fowlie)

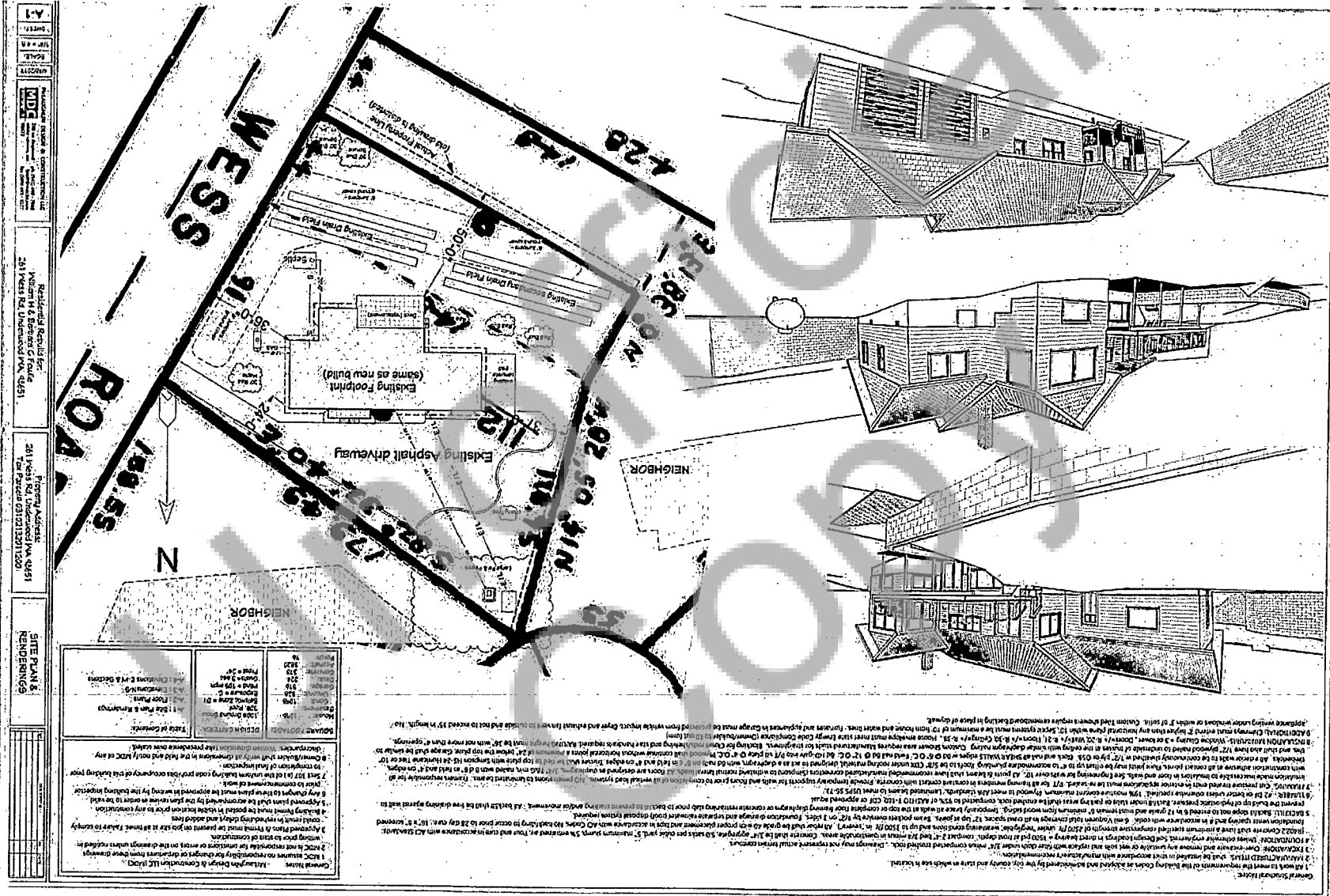
Lots 8 and 9, ORINGTON HEIGHTS, according to the recorded Plat thereof, recorded in Book "A" of Plats, Page 146, in the Count of Skamania, State of Washington.

EXCEPT the South 44 feet of even width of Lot 9.

Unofficial
Copy

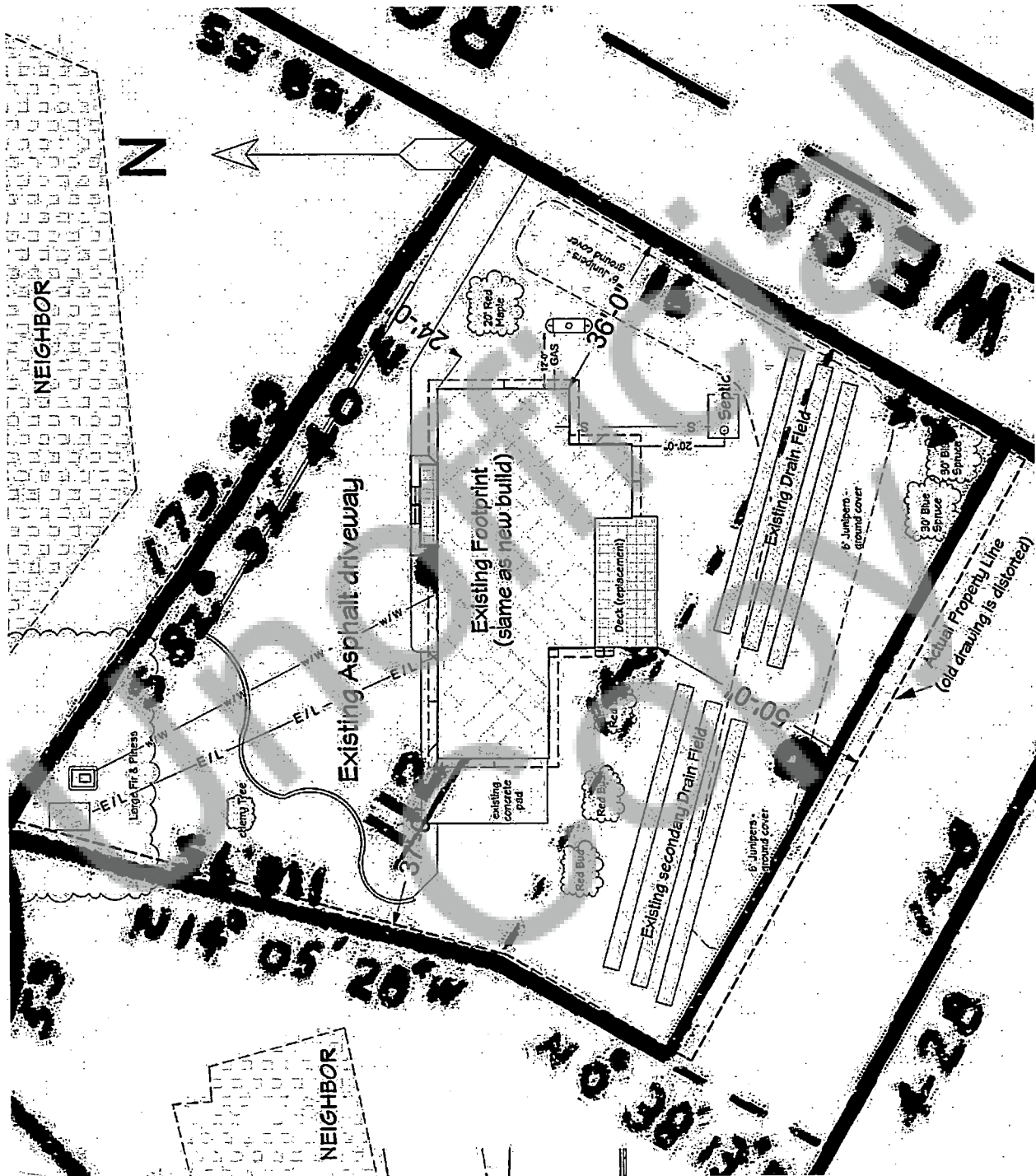
Site Plan

NSA-17-22 (Fowle)



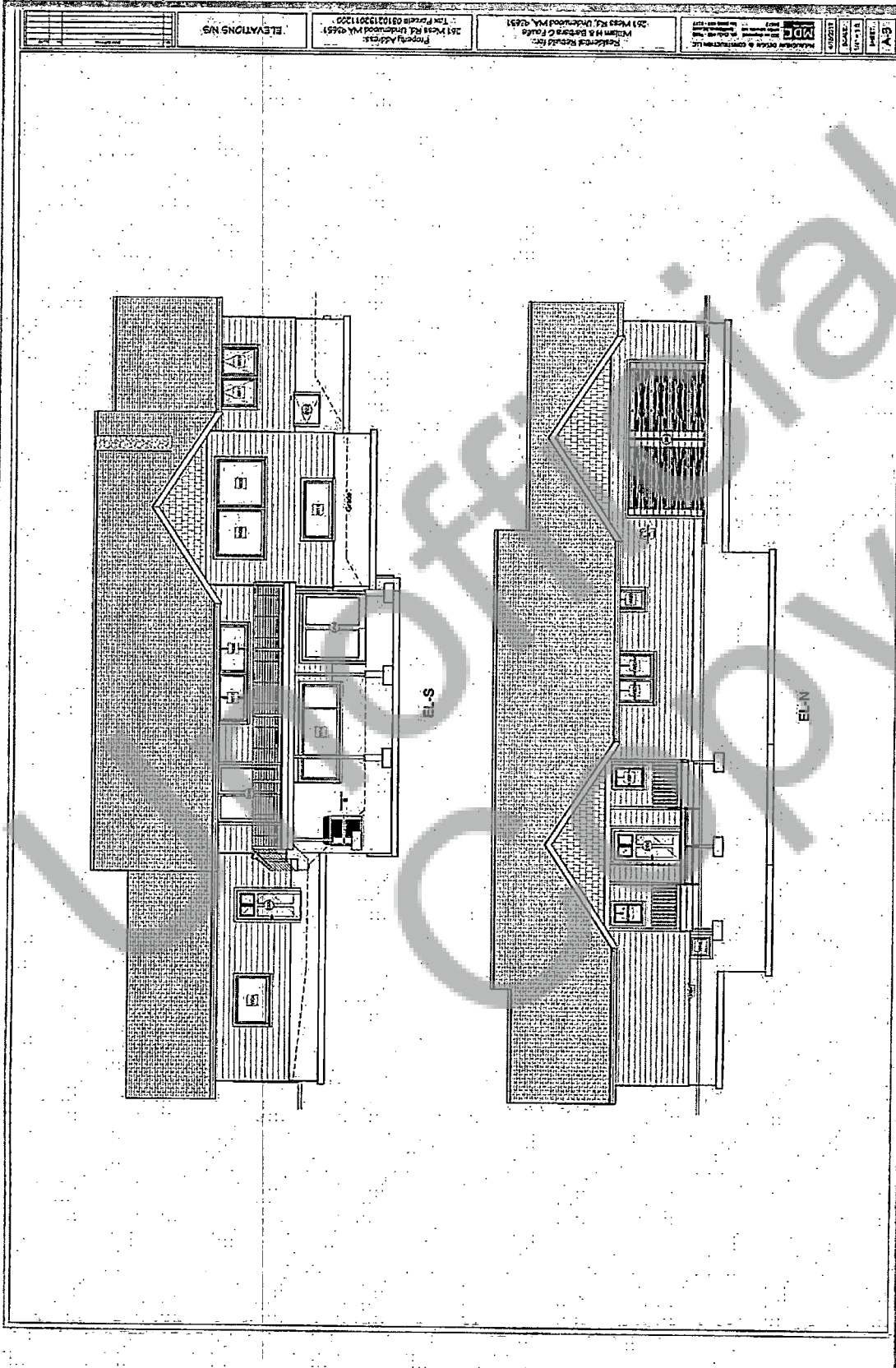
Site Plan

NSA-17-22 (Fowlie)



Elevations

NSA-17-22 (Fowlie)



Elevations

NSA-17-22 (Fowlie)

