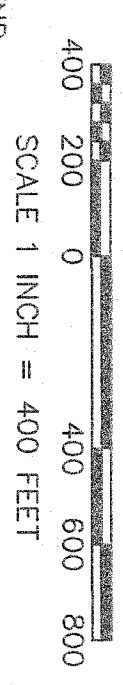
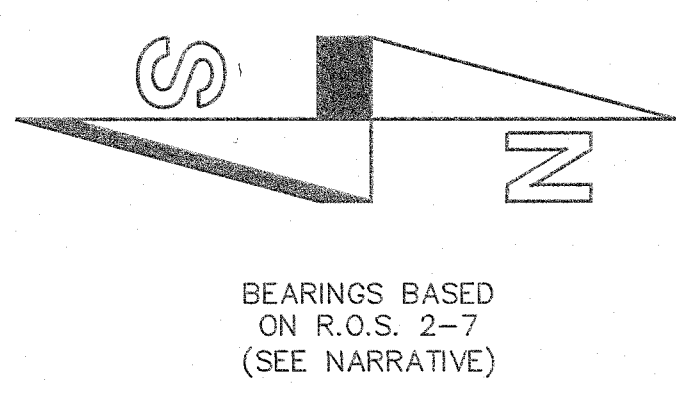





RECORD OF SURVEY
IN THE SE 1/4 NW 1/4,
THE NE 1/4 SW 1/4, THE
NW 1/4, NE 1/4, SE 1/4 AND
SW 1/4 OF THE SE 1/4
OF SECTION 18, T3N, R8E, W.M.
SKAMANIA COUNTY, WA.



- LEGEND:**
- INDICATES MONUMENT FOUND AS NOTED (UNLESS NOTED OTHERWISE)
 - ⊙ INDICATES 5/8" x 36" IRON REBAR WITH ORANGE PLASTIC CAP INSCRIBED "BROWN 48747" SET
 - ✱ INDICATES FOUND 5/8" IRON ROD WITH PLASTIC CAP AS SHOWN IN SURVEY REFERENCE 5, ON LINE
 - () INDICATES RECORD INFORMATION PER SURVEY REFERENCE NUMBER
 - INDICATES LINE MARKED WITH 1/2" x 72" FIBER GLASS RODS WITH RED AND WHITE RIBBON, TREES ALONG LINE PAINTED AND BLAZED WITH BLUE PAINT.

ROS	AFN	LAND CORNER RECORD	DEPARTMENT OF NATURAL RESOURCES	R/W	RIGHT OF WAY
1) DNR MAP 315					
2) DNR MAP 315					
3) R.O.S. 2-7					
4) R.O.S. 3-126					
5) RUSSELL'S MEADOW SUB. (B-102)					



SURVEYOR'S CERTIFICATE
THIS MAP CORRECTLY REPRESENTS A SURVEY MADE BY ME OR UNDER MY DIRECTION IN CONFORMANCE WITH THE REQUIREMENTS OF THE SURVEY RECORDING ACT AT THE REQUEST OF JOE BIRKENFELD IN DECEMBER 2016.

EDWARD V. BROWN, PROFESSIONAL LAND SURVEYOR, LS# 48747
12-23-2016

BROWN SURVEYING PLLC
12-23-2016
PO BOX 414
AMBOY, WA 98601
360-600-0846
ebrownsurveying@gmail.com

AUDITOR'S CERTIFICATE

FILED FOR RECORD THIS 23rd DAY OF December 2016 AT
2:53 P.M. IN BOOK OF SURVEYS AT PAGE
AT THE REQUEST OF BROWN SURVEYING PLLC. AF# 2016002779

Debra Pagan
DEPUTY COUNTY AUDITOR

BROWN SURVEYING PLLC MAKES NO WARRANTIES AS TO MATTERS OF UNWRITTEN TITLE SUCH AS ADVERSE POSSESSION, ACQUESCENCE, ESTOPPEL, ETC.
A FIELD TRAVERSE WAS PERFORMED USING A NIKON NIVO 30C THREE SECOND TOTAL STATION WITH TDS DATA COLLECTION SYSTEM. THE FIELD TRAVERSE MET THE MINIMUM STANDARDS FOR SURVEYS AS DESIGNATED IN WAC 332-130-090. ALL CORNERS NOTED AS FOUND WERE VISITED ON AUGUST - SEPTEMBER 2014.