





en i Kolding
Kolding Apark 11
6000 Kolding

When recorded return to:

Pope Resources, a Delaware limited partnership
19950 7th Avenue NE, Ste. 200
Poulsbo, WA 98370

SKAMANIA COUNTY
REAL ESTATE EXCISE TAX

32187
OCT 31 2016

PAID \$36,725.00

SKAMANIA COUNTY TREASURER

STATUTORY WARRANTY DEED

THE GRANTOR(S) Ane Forests of Lewis River Inc, a Washington corporation

for and in consideration of Ten Dollars (\$10.00) and other valuable consideration

in hand paid, conveys, and warrants to Pope Resources, a Delaware limited partnership

the following described real estate, situated in the County of Skamania, State of Washington:

See Attached Exhibit "A"

Abbreviated Legal: (Required if full legal not inserted above.)

Sections 25 & 36, T7N, R6E


Skamania County Assessor
Date 10/27/16 Parcel# See below
Jm

Tax Parcel Number(s):

07-06-25-0-0-0100-00	07-06-25-0-0-0200-00	07-06-25-0-0-0300-00	07-06-36-0-0-0900-00
07-06-25-0-0-0400-00	07-06-25-0-0-0500-00	07-06-25-0-0-0600-00	07-06-36-0-0-1000-00
07-06-25-0-0-0700-00	07-06-25-0-0-0800-00	07-06-25-0-0-0900-00	07-06-36-0-0-1100-00
07-06-25-0-0-1000-00	07-06-25-0-0-1100-00	07-06-25-0-0-1200-00	07-06-36-0-0-1200-00
07-06-25-0-0-1300-00	07-06-25-0-0-1400-00	07-06-25-0-0-1500-00	07-06-36-0-0-1300-00
07-06-25-0-0-1600-00	07-06-25-0-0-1700-00	07-06-25-0-0-1800-00	07-06-36-0-0-1400-00
07-06-25-0-0-1900-00	07-06-25-0-0-2000-00	07-06-25-0-0-2100-00	07-06-36-0-0-1500-00
07-06-25-0-0-2200-00	07-06-25-0-0-2300-00	07-06-25-0-0-2400-00	07-06-36-0-0-1600-00
07-06-25-0-0-2500-00	07-06-36-0-0-0100-00	07-06-36-0-0-0200-00	07-06-36-0-0-1700-00
07-06-36-0-0-0300-00	07-06-36-0-0-0400-00	07-06-36-0-0-0500-00	07-06-36-0-0-1800-00
07-06-36-0-0-0600-00	07-06-36-0-0-0700-00	07-06-36-0-0-0800-00	07-06-36-0-0-1900-00
07-06-36-0-0-2000-00	07-06-36-0-0-2100-00	07-06-36-0-0-2200-00	07-06-36-0-0-2300-00
07-06-36-0-0-2400-00	07-06-36-0-0-2500-00	07-06-36-0-0-2600-00	07-06-36-0-0-2700-00
07-06-36-0-0-2800-00	07-06-36-0-0-2900-00	07-06-36-0-0-3000-00	07-06-36-0-0-3100-00
07-06-36-0-0-3200-00			

Dated:

Ane Forests of Lewis River Inc, a Washington
corporation


By: Sorn Nymark
Its: President

10/17/16

State of

County of

This instrument was acknowledged before me on _____ by Sorn Nymark as President of Ane
Forests of Lewis River Inc, a Washington corporation.

Notary Public - State of
My commission expires: _____

ORDER NO. S16-0397KM

EXHIBIT "A"

PARCEL I: 07-06-25-0-0-0100-00

A tract of land located in a portion of the Northwest Quarter of the Northwest Quarter of Section 25, Township 7 North, Range 6 East, Willamette Meridian, Skamania County, Washington, more particularly described as follows:

Beginning at the Northwest corner of said Northwest Quarter of Section 25;
 Thence South 89° 27' 11" East along the North line of said Section 25 for a distance of 1325.50 feet;
 Thence South 00° 34' 36" West for a distance of 556.56 feet;
 Thence South 86° 02' 32" West for a distance of 359.48 feet;
 Thence North 50° 52' 28" West for a distance of 162.58 feet;
 Thence North 74° 15' 32" West for a distance of 118.85 feet;
 Thence North 43° 17' 12" West for a distance of 95.01 feet;
 Thence South 42° 22' 35" West for a distance of 85.11 feet;
 Thence South 50° 43' 45" West for a distance of 78.87 feet;
 Thence South 43° 41' 12" West for a distance of 112.51 feet;
 Thence South 43° 02' 38" West for a distance of 151.81 feet;
 Thence South 35° 47' 39" West for a distance of 41.31 feet;
 Thence South 90° 00' 00" West for a distance of 339.06 feet to a point on the West line of said Section 25;
 Thence North 00° 29' 27" East along said West line for a distance of 866.97 feet to the Point of Beginning.

PARCEL II: 07-06-25-0-0-0200-00

A tract of land located in a portion of the Northwest Quarter of the Northwest Quarter of Section 25, Township 7 North, Range 6 East, Willamette Meridian, Skamania County, Washington, more particularly described as follows:

Beginning at the Northwest corner of said Northwest Quarter of Section 25;
 Thence South 00° 29' 27" West along the West line of said Northwest Quarter for a distance of 866.97 feet to the True Point of Beginning:
 Thence North 90° 00' 00" East for a distance of 339.06 feet;
 Thence North 35° 47' 39" East for a distance of 41.31 feet;
 Thence North 43° 02' 38" East for a distance of 151.81 feet;
 Thence North 43° 41' 12" East for a distance of 112.51 feet;
 Thence North 50° 43' 45" East for a distance of 78.87 feet;
 Thence North 42° 22' 35" East for a distance of 85.11 feet;
 Thence North 43° 17' 12" East for a distance of 95.01 feet;
 Thence South 18° 39' 12" East for a distance of 252.25 feet;
 Thence South 32° 07' 24" West for a distance of 287.78 feet;
 Thence South 07° 07' 48" East for a distance of 77.06 feet;
 Thence South 15° 01' 40" East for a distance of 202.87 feet;
 Thence South 02° 08' 11" East for a distance of 566.64 feet;
 Thence South 70° 01' 45" West for a distance of 142.39 feet;
 Thence South 60° 57' 41" West for a distance of 275.52 feet;

ORDER NO. S16-0397KM

Thence South 71° 09' 30" West for a distance of 105.41 feet;
 Thence South 64° 59' 51" West for a distance of 80.54 feet;
 Thence South 18° 05' 41" West for a distance of 21.77 feet;
 Thence North 89° 30' 33" West for a distance of 194.99 feet to a point on said West line of the Northwest Quarter;
 Thence North 00° 29' 27" East along said West line for a distance of 1183.09 feet to the True Point of Beginning.

PARCEL III: 07-06-25-0-0-0300-00

A tract of land located in the a portion of the Northwest Quarter of Section 25, Township 7 North, Range 6 East, Willamette Meridian, Skamania County, Washington, more particularly described as follows:

Beginning at the Northwest corner of said Northwest Quarter of Section 25;

Thence South 89° 27' 11" East along the North line of said Section 25 for a distance of 1325.50 feet;

Thence South 00° 34' 36" West for a distance of 556.56 feet to the True Point of Beginning;
 Thence South 89° 18' 21" East along the South line of said Northeast Quarter of the Northwest Quarter for a distance for a distance for 605.91 feet;
 Thence South 00° 41' 39" West for a distance of 345.00 feet;
 Thence South 90° 00' 00" West for a distance 185.94;
 Thence North 71° 09' 30" West for a distance of 86.81 feet;
 Thence South 86° 45' 46" West for a distance 106.38 feet;
 Thence North 54° 53' 01" West for a distance of 66.14 feet;
 Thence South 90° 00' 00" West for a distance of 88.17 feet;
 Thence North 49° 46' 56" West for a distance of 77.22 feet;
 Thence South 74° 08' 03" West for a distance of 281.46 feet;
 Thence South 55° 58' 18" West for a distance of 108.63 feet;
 Thence South 77° 43' 10" West for a distance of 251.50 feet;
 Thence North 02° 08' 11" West for a distance of 566.64 feet;
 Thence North 15° 01' 40" West for a distance of 202.87 feet;
 Thence North 07° 07' 48" West for a distance of 77.06 feet;
 Thence North 32° 07' 24" East for a distance of 287.78 feet;
 Thence North 18° 39' 12" West for a distance of 252.25 feet;
 Thence South 74° 15' 32" East for a distance of 118.85 feet;
 Thence South 50° 52' 28" East for a distance of 162.58 feet;
 Thence North 86° 02' 32" East for a distance of 359.48 feet to the True Point of Beginning.

PARCEL IV: 07-06-25-0-0-0400-00

A tract of land located in a portion of the Northwest Quarter of Section 25, Township 7 North, Range 6 East, Willamette Meridian, Skamania County, Washington, more particularly described as follows:

Beginning at the Northwest corner of said Northwest Quarter of Section 25;
 Thence South 89° 27' 11" East along the North line of said Section 25 for a distance of 1325.50 feet to the Northwest Corner of Government Lot 3 of said Section 25;
 Thence South 00° 34' 36" West along the West line of said Government Lot 3 for a distance of 1334.32 to the Southwest corner of said Government Lot 3;
 Thence South 89° 18' 21" East along the South line of said Government Lot 3 for a distance of 605.91 feet to the True point of Beginning.

ORDER NO. S16-0397KM

Thence South 89° 18' 21" East along said South line of Government Lot 3 for a distance of 612.71 feet;
 Thence South 26° 34' 48" East for a distance of 32.72 feet;
 Thence South 03° 05' 46" East for a distance of 114.78 feet;
 Thence South 02° 49' 03" West for a distance of 132.95 feet;
 Thence South 89° 59' 33" East for a distance of 144.60 feet;
 Thence South 00° 00' 12" West for a distance of 148.84 feet;
 Thence South 13° 30' 16" East for a distance of 157.43 feet;
 Thence South 00° 46' 17" East for a distance of 64.49 feet;
 Thence South 46° 45' 17" West for a distance of 143.53 feet;
 Thence South 10° 37' 34" West for a distance of 38.28 feet;
 Thence South 26° 34' 48" East for a distance of 78.87 feet;
 Thence South 56° 52' 54" East for a distance of 59.66 feet;
 Thence South 49° 18' 49" West for a distance of 361.92 feet;
 Thence South 67° 14' 11" West for a distance of 342.67 feet;
 Thence North 43° 58' 39" West for a distance of 156.52 feet;
 Thence North 20° 08' 54" West for a distance of 128.55 feet;
 Thence North 36° 53' 18" West for a distance of 80.47 feet;
 Thence North 02° 32' 47" West for a distance of 181.20 feet;
 Thence North 19° 52' 02" East for a distance of 153.98 feet;
 Thence North 07° 51' 30" East for a distance of 117.77 feet;
 Thence North 37° 04' 29" East for a distance of 247.06 feet;
 Thence North 37° 04' 29" East for a distance of 247.06 feet;
 Thence North 64° 24' 48" West for a distance of 162.84 feet;
 Thence North 00° 41' 39" East for a distance of 345.00 feet to the True Point of Beginning.

PARCEL V: 07-06-25-0-0-0500-00

A tract of land located in a portion of the Northwest Quarter of Section 25, Township 7 North, Range 6 East, Willamette Meridian, Skamania County, Washington, more particularly described as follows:

Beginning at the Northwest corner of said Northwest Quarter of Section 25;
 Thence South 89° 27' 11" East along the North line of said Section 25 for a distance of 1325.50 feet to the Northwest corner of Government Lot 3 of said Section 25;
 Thence South 00° 34' 36" West along the West line of said Government Lot 3 for a distance of 1334.32 feet to the Southwest corner of said Government Lot 3;
 Thence South 89° 18' 21" East along the South line of said Government Lot 3 for a distance of 1218.62 feet to the True Point of Beginning.
 Thence South 26° 34' 48" East for a distance of 32.72 feet;
 Thence South 03° 05' 46" East for a distance of 114.78 feet;
 Thence South 02° 49' 03" West for a distance of 132.95 feet;
 Thence South 89° 59' 33" East for a distance of 144.60 feet;
 Thence South 00° 00' 12" West for a distance of 148.84 feet;
 Thence South 13° 30' 16" East for a distance of 157.43 feet;
 Thence South 00° 46' 17" East for a distance of 64.49 feet;
 Thence South 46° 45' 17" West for a distance of 109.82 feet;
 Thence South 35° 00' 36" West for a distance of 143.53 feet;
 Thence South 10° 37' 34" West for a distance of 38.28 feet;
 Thence South 26° 34' 48" East for a distance of 78.87 feet;
 Thence South 56° 52' 54" East for a distance of 202.26 feet;
 Thence South 47° 52' 53" East for a distance of 133.22 feet;
 Thence South 14° 50' 09" East for a distance of 82.70 feet;
 Thence South 06° 57' 27" West for a distance of 97.11 feet;
 Thence South 22° 07' 21" West for a distance of 81.22 feet;

ORDER NO. S16-0397KM

Thence South 37° 53' 36" East for a distance of 53.63 feet;
 Thence South 66° 48' 54" East for a distance of 35.83 feet;
 Thence North 74° 33' 13" East for a distance of 88.24 feet;
 Thence North 66° 36' 33" East for a distance of 109.20 feet;
 Thence North 51° 54' 01" East for a distance of 123.56 feet;
 Thence North 63° 59' 53" East for a distance of 139.80 feet;
 Thence North 55° 49' 19" East for a distance of 282.07 feet;
 Thence North 56° 43' 34" East for a distance of 119.14 feet;
 Thence North 59° 34' 56" East for a distance of 112.23 feet;
 Thence North 49° 43' 03" East for a distance of 38.58 feet;
 Thence North 14° 10' 02" West for a distance of 166.24 feet;
 Thence North 89° 59' 28" West for a distance of 458.06 feet;
 Thence North 34° 32' 00" West for a distance of 217.34 feet;
 Thence North 21° 15' 48" West for a distance of 142.26 feet;
 Thence North 03° 34' 43" West for a distance of 110.36 feet;
 Thence North 22° 23' 37" East for a distance of 124.77 feet;
 Thence North 01° 23' 53" East for a distance of 178.53 feet to a point on the South line of Government Lot 2 of said Section 25;
 Thence North 89° 15' 46" West along said South line of Government Lot 2 for a distance of 526.39 feet to the Southeast corner of Government Lot 3;
 Thence North 89° 15' 46" West along the South line of Government Lot 3 for a distance of 104.09 feet to the True Point of Beginning.

PARCEL VI: 07-06-25-0-0-0600-00

A tract of land located in a portion of the Northeast Quarter of Section 25, Township 7 North, Range 6 East, Willamette Meridian, Skamania County, Washington, more particularly described as follows;

Beginning at the Northeast corner of said Northeast Quarter of Section 25, said point also being the Northeast corner of Government Lot 1 of said Section 25;
 Thence South 00° 44' 51" West along the East line of said Government lot 1 for a distance of 1332.62 feet to the Southeast corner said Government Lot 1;
 Thence North 89° 15' 16" West along the South line of said Government Lot 1 for a distance of 1071.75 feet to the True Point of Beginning;
 Thence South 00° 00' 00" East for a distance of 267.29 feet;
 Thence South 66° 18' 41" East for a distance of 199.02 feet;
 Thence South 23° 41' 04" East for a distance of 127.99 feet;
 Thence South 52° 45' 16" West for a distance of 151.70 feet;
 Thence South 54° 16' 41" West for a distance of 182.37 feet;
 Thence South 73° 12' 43" West for a distance of 84.32 feet;
 Thence South 47° 00' 19" West for a distance of 130.20 feet;
 Thence South 60° 42' 01" West for a distance of 180.35 feet;
 Thence South 49° 43' 03" West for a distance of 86.71 feet;
 Thence North 14° 10' 02" West for a distance of 166.24 feet;
 Thence North 89° 59' 28" West for a distance of 458.06 feet;
 Thence North 34° 32' 00" West for a distance of 217.34 feet;
 Thence North 21° 15' 48" West for a distance of 142.26 feet;
 Thence North 03° 34' 43" West for a distance of 110.36 feet;
 Thence North 22° 23' 37" East for a distance of 59.04 feet;
 Thence North 19° 20' 36" East for a distance of 124.77 feet;
 Thence North 01° 23' 53" East for a distance of 178.53 feet to a point on the South line of Government Lot 2 of said Section 25;

ORDER NO. S16-0397KM

Thence South 89° 15' 16" East along the South line of said Government Lot 2 for a distance of 796.12 feet to the Southwest corner of said Government Lot 1;
Thence South 89° 15' 16" East along the South line of Government Lot 1 for a distance of 250.76 feet to the True Point of Beginning.

Parcel VII: 07-06-25-00-0-0700-00

A tract of land located in a portion of the Northeast Quarter of Section 25, Township 7 North, Range 6 East of, Willamette Meridian, Skamania County, Washington, more particularly described as follows;

Beginning at the Northeast corner of said Northeast Quarter of Section 25, said point also being the Northeast corner of Government Lot 1 of said Section 25;
Thence South 00° 44' 51" West along the East line of said Northeast Quarter for a distance of 1332.62 feet to the Southeast corner of said Government Lot 1, said point also being the True Point of Beginning.
Thence North 89° 15' 16" West for a distance of 1071.75 feet;
Thence South 00° 00' 00" East for a distance of 267.29 feet;
Thence South 66° 18' 41" East for a distance of 199.02 feet;
Thence South 23° 41' 04" East for a distance of 127.99 feet;
Thence South 52° 45' 16" West for a distance of 151.70 feet;
Thence South 46° 13' 14" East for a distance of 78.22 feet;
Thence South 13° 00' 11" East for a distance of 35.11 feet;
Thence South 28° 58' 01" East for a distance of 141.36 feet;
Thence South 31° 23' 24" East for a distance of 126.38 feet;
Thence South 48° 49' 58" East for a distance of 111.93 feet;
Thence South 67° 01' 30" East for a distance of 94.38 feet;
Thence South 87° 36' 56" East for a distance of 63.25 feet;
Thence North 75° 42' 31" East for a distance of 138.58 feet;
Thence South 89° 15' 09" East for a distance of 379.15 feet to said East line of the Northeast Quarter;
Thence North 00° 44' 51" East along said East line for a distance of 946.17 feet to the True Point of Beginning.

PARCEL VIII: 07-06-25-0-0-0800-00

A tract of land located in a portion of the Northwest Quarter and the Southwest Quarter of Section 25, Township 7 North, Range 6 East Willamette Meridian, Skamania County, Washington, more particularly described as follows:

Beginning at the Southwest corner of said Northwest Quarter of Section 25;
Thence North 00° 29' 27" East along the West line of said Northwest Quarter for a distance of 611.79 feet;
Thence South 89° 30' 33" East for a distance of 194.99 feet;
Thence North 18° 05' 41" East for a distance of 21.77 feet;
Thence North 64° 59' 51" East for a distance of 80.54 feet;
Thence North 71° 09' 30" East for a distance of 105.41 feet;
Thence North 60° 57' 41" East for a distance of 275.52 feet;
Thence North 70° 01' 45" East for a distance of 142.39 feet;
Thence North 77° 43' 10" East for a distance of 251.50 feet;
Thence North 55° 58' 18" East for a distance of 108.63 feet;
Thence North 74° 08' 03" East for a distance of 231.91 feet;
Thence South 08° 16' 00" East for a distance of 92.90 feet;
Thence South 19° 45' 32" West for a distance of 54.78 feet;
Thence South 11° 40' 35" West for a distance of 124.18 feet;

ORDER NO. S16-0397KM

Thence South 01° 25' 57" East for a distance of 78.33 feet;
 Thence South 20° 20' 08" East for a distance of 65.99 feet;
 Thence South 47° 33' 40" West for a distance of 1162.98 feet;
 Thence North 83° 28' 41" West for a distance of 164.00 feet;
 Thence North 38° 15' 42" West for a distance of 140.00 feet;
 Thence North 89° 15' 42" West for a distance of 200.00 feet to the True Point of Beginning.

PARCEL IX: 07-06-25-0-0-0900-00

A tract of land located in a portion of the Northwest Quarter and the Southwest Quarter of Section 25, Township 7 North, Range 6 East, Willamette Meridian, Skamania County, Washington, more particularly described as follows;

Beginning at the Northwest corner of said Northwest Quarter of Section 25;
 Thence South 89° 27' 11" East along the North line of said Section 25 for a distance of 1325.50 feet to the Northwest corner of Government Lot 3 of said Section 25;
 Thence South 00° 34' 36" West along the West line of said Government Lot 3 for a distance of 1334.32 to the Southwest corner of said Government Lot 3;
 Thence South 89° 18' 21" East along the South line of said Government Lot 3 for a distance of 605.91 feet;
 Thence South 00° 41' 39" West for a distance of 345.00 feet to the True Point of Beginning;
 Thence 64° 24' 48" East for a distance of 162.84 feet;
 Thence South 37° 04' 29" West for a distance of 247.06 feet;
 Thence South 07° 51' 30" West for a distance of 117.77 feet;
 Thence South 19° 52' 02" West for a distance of 153.98 feet;
 Thence South 02° 32' East for a distance of 181.20 feet;
 Thence South 36° 53' 18" East for a distance of 80.47 feet;
 Thence South 20° 08' 54" East for a distance of 128.55 feet;
 Thence 43° 58' 39" East for a distance of 156.52 feet;
 Thence South 57° 06' 43" East for a distance of 81.49 feet;
 Thence South 49° 25' 04" East for a distance of 37.10 feet;
 Thence South 37° 53' 36" East for a distance of 91.76 feet;
 Thence South 07° 46' 13" East for a distance of 24.30 feet;
 Thence South 53° 32' 59" West for a distance of 481.66 feet;
 Thence North 75° 32' 20" West for a distance of 27.47 feet;
 Thence North 60° 16' 18" West for a distance of 96.46 feet;
 Thence North 38° 38' 43" West for a distance of 90.26 feet;
 Thence North 34° 14' 0" West for a distance of 180.81 feet;
 Thence North 51° 30' 05" West for a distance of 187.31 feet;
 Thence North 36° 53' 07" West for a distance of 113.13 feet;
 Thence North 26° 34' 49" West for a distance of 111.32 feet;
 Thence North 01° 47' 28" East for a distance of 83.88 feet;
 Thence North 17° 36' 56" East for a distance of 142.93 feet;
 Thence North 01° 46' 54" West for a distance of 252.94 feet;
 Thence North 20° 20' 08" West for a distance of 150.88 feet;
 Thence North 01° 25' 57" West for a distance of 78.33 feet;
 Thence North 11° 40' 35" East for a distance of 124.18 feet;
 Thence North 19° 45' 32" East for a distance of 54.78 feet;
 Thence North 08° 16' 00" West for a distance of 92.90 feet;
 Thence North 74° 08' 03" East for a distance of 77.22 feet;
 Thence North 90° 00' 00" East for a distance of 88.17 feet;
 Thence South 54° 53' 01" East for a distance of 66.14 feet;
 Thence North 86° 45' 45" East for a distance of 106.38 feet;

ORDER NO. S16-0397KM

Thence South 71° 09' 30" East for a distance of 86.81 feet;
Thence North 90° 00' 00" East for a distance of 185.94 feet to the True Point of Beginning.

PARCEL X: 07-06-25-0-0-1000-00

A tract of land located in a portion of the Northwest Quarter and the Southwest Quarter of Section 25, Township 7 North, Range 6 East, Willamette Meridian, Skamania County, Washington, more particularly described as follows;

Beginning at the Southwest corner of said Northwest Quarter of Section 25;
Thence South 89° 15' 42" East for a distance of 200.00 feet;
Thence South 38° 15' 42" East for a distance of 140.00 feet to the True Point of Beginning;
Thence South 83° 28' 41" East for a distance of 164.00 feet;
Thence North 47° 33' 40" East for a distance of 1162.98 feet;
Thence South 20° 20' 08" East for a distance of 84.89 feet;
Thence South 01° 46' 54" East for a distance of 252.94 feet;
Thence South 17° 36' 56" West for a distance of 142.93 feet;
Thence South 01° 47' 28" West for a distance of 83.88 feet;
Thence South 26° 34' 49" East for a distance of 111.32 feet;
Thence South 36° 53' 07" East for a distance of 133.13 feet;
Thence South 51° 30' 05" East for a distance of 187.31 feet;
Thence South 34° 14' 00" East for a distance of 152.79 feet;
Thence South 71° 25' 16" West for a distance of 573.49 feet;
Thence South 88° 36' 14" West for a distance of 190.53 feet;
Thence North 77° 06' 32" West for a distance of 241.57 feet;
Thence South 60° 26' 18" West for a distance of 102.58 feet;
Thence South 0° 10' 29" West for a distance of 98.49 feet;
Thence South 04° 34' 38" East for a distance of 15.21 feet;
Thence South 85° 09' 02" West for a distance of 97.00 feet;
Thence North 53° 09' 51" West for a distance of 106.13 feet;
Thence North 89° 30' 33" West for a distance of 21.32 feet;
Thence South 33° 36' 23" West for a distance of 71.12 feet;
Thence along the arc of a 200.00 foot radius curve to the right for an arc distance of 185.00 feet, through a central angle of 52° 59' 55", the radius of which bears North 55° 51' 57" West, the long chord of which bears South 60° 06' 26" West for a chord distance of 178.47 feet;
Thence South 83° 36' 23" West for a distance of 3.60 feet;
Thence North 40° 44' 18" East for a distance of 248.870 feet;
Thence North 29° 15' 42" West for a distance of 150.00 feet;
Thence North 13° 44' 18" East for a distance of 240.00 feet;
Thence North 00° 44' 18" East for a distance of 50.00 feet to the True Point of Beginning.

PARCEL XI: 07-06-25-0-0-1100-00

A tract of land located in a portion of the Southwest Quarter of Section 25, Township 7 North, Range 6 East, Willamette Meridian, Skamania County, Washington, more particularly described as follows;

Beginning at the Northwest corner of said Southwest Quarter of said Section 25;
Thence South 00° 29' 27" East along the West line of the Southwest Quarter for a distance of 823.75 feet;
Thence South 89° 30' 33" East for a distance of 363.79 feet to the True point of Beginning;
Thence North 00° 29' 27" East for a distance of 260.00 feet;
Thence South 53° 09' 51" East for a distance of 106.13 feet;
Thence North 85° 09' 02" East for a distance of 97.00 feet;

ORDER NO. S16-0397KM

Thence North 04° 34' 38" West for a distance of 15.21 feet;
 Thence North 40° 10' 29" East for a distance of 98.49 feet;
 Thence North 60° 26' 18" East for a distance of 102.58 feet;
 Thence South 77° 06' 32" East for a distance of 241.57 feet;
 Thence North 88° 36' 14" East for a distance of 190.53 feet;
 Thence North 71° 25' 16" East for a distance of 573.49;
 Thence South 34° 14' 00" East for a distance of 28.02 feet;
 Thence South 38° 38' 43" East for a distance of 90.26 feet;
 Thence South 60° 16' 18" East for a distance of 90.55 feet;
 Thence South 13° 14' 59" East for a distance of 19.05 feet;
 Thence South 49° 15' 21" East for a distance of 102.34 feet;
 Thence South 38° 10' 33" East for a distance of 47.58 feet;
 Thence South 43° 22' 49" East for a distance of 66.17 feet;
 Thence South 17° 53' 28" East for a distance of 87.04 feet;
 Thence South 31° 16' 48" East for a distance of 175.08 feet;
 Thence South 08° 01' 20" West for a distance of 182.02 feet;
 Thence South 88° 00' 52" West for a distance of 726.91 feet;
 Thence North 82° 21' 16" West for a distance of 265.09 feet;
 Thence North 75° 42' 32" West for a distance of 208.85 feet;
 Thence North 77° 56' 14" West for a distance of 223.28 feet;
 Thence North 36° 09' 12" West for a distance of 63.42 feet;
 Thence North 59° 30' 00" West for a distance of 98.19 feet;
 Thence North 65° 38' 00" West for a distance of 82.12 feet;
 Thence South 89° 54' 16" West for a distance of 97.93 feet to the True Point of Beginning.

PARCEL XII: 07-06-25-0-0-1200-00

A tract of land located in a portion of the Southeast Quarter of the Northwest Quarter, the Southwest Quarter of the Northeast Quarter, the Northeast Quarter of the Southwest Quarter and the Northwest Quarter of the Southeast Quarter of Section 25, Township 7 North, Range 6 East, Willamette Meridian, Skamania County, Washington, more particularly described as follows;

Beginning at the Northwest corner of said Southwest Quarter of Section 25;
 Thence South 00° 29' 27" East along the West line of the Southwest Quarter for a distance of 823.75 feet;
 Thence South 89° 30' 33" East for a distance of 363.79 feet;
 Thence North 89° 54' 16" East for a distance of 97.93 feet;
 Thence South 65° 38' 00" East for a distance of 82.12 feet;
 Thence South 59° 30' 00" East for a distance of 98.19 feet;
 Thence South 36° 09' 12" East for a distance of 63.41 feet;
 Thence South 77° 56' 14" East for a distance of 223.28 feet;
 Thence South 75° 42' 32" East for a distance of 208.85 feet;
 Thence South 82° 21' 16" East for a distance of 265.09 feet;
 Thence North 88° 00' 52" East for a distance of 726.91 feet to the True Point of Beginning;
 Thence North 08° 01' 20" East for a distance of 182.02 feet;
 Thence North 31° 16' 48" West for a distance of 175.08 feet;
 Thence North 17° 53' 28" West for a distance of 87.04 feet;
 Thence North 43° 22' 49" West for a distance of 66.17 feet;
 Thence North 38° 10' 33" West for a distance of 47.58 feet;
 Thence North 49° 15' 21" West for a distance of 102.34 feet;
 Thence North 13° 14' 59" West for a distance of 19.05 feet;
 Thence South 60° 16' 18" East for a distance of 5.92 feet;
 Thence South 75° 32' 20" East for a distance of 27.47 feet;
 Thence North 53° 32' 59" East for a distance of 481.66 feet;

ORDER NO. S16-0397KM

Thence North 07° 46' 13" West for a distance of 24.30 feet;
 Thence North 37° 53' 36" West for a distance of 91.76 feet;
 Thence North 49° 25' 04" West for a distance of 37.10 feet;
 Thence North 57° 06' 43" West for a distance of 81.49 feet;
 Thence North 67° 14' 11" East for a distance of 342.92 feet;
 Thence North 49° 18' 49" East for a distance of 361.92 feet;
 Thence South 56° 52' 54" East for a distance of 142.59 feet;
 Thence South 47° 52' 53" East for a distance of 133.22 feet;
 Thence South 14° 50' 09" East for a distance of 82.70 feet;
 Thence South 06° 57' 27" West for a distance of 97.11 feet;
 Thence South 22° 07' 21" West for a distance of 81.22 feet;
 Thence South 37° 53' 36" East for a distance of 53.63 feet;
 Thence South 66° 48' 54" East for a distance of 35.83 feet;
 Thence South 49° 12' 46" West for a distance of 58.90 feet;
 Thence South 48° 05' 07" West for a distance of 118.60 feet;
 Thence South 50° 37' 59" West for a distance of 105.49 feet;
 Thence South 00° 00' 00" East for a distance of 302.65 feet;
 Thence South 57° 45' 50" East for a distance of 50.15 feet;
 Thence South 07° 33' 38" West for a distance of 101.50 feet;
 Thence South 23° 19' 07" West for a distance of 74.44 feet;
 Thence South 49° 49' 36" West for a distance of 79.88 feet;
 Thence South 61° 15' 59" West for a distance of 172.83 feet;
 Thence South 57° 33' 53" West for a distance of 187.40 feet;
 Thence South 50° 05' 27" West a distance of 126.22 feet;
 Thence South 67° 56' 43" West for a distance of 168.05 feet;
 Thence North 00° 56' 10" West for a distance of 65.22 feet;
 Thence North 22° 56' 45" West for a distance of 75.44 feet;
 Thence North 08° 01' 20" East for a distance of 9.56 feet to the True Point of Beginning.

PARCEL XIII: 07-06-25-0-0-1300-00

A tract of land located in a portion of the Northeast Quarter and the Southeast Quarter of Section 25, Township 7 North, Range 6 East, Willamette Meridian, Skamania County, Washington, more particularly described as follows;

Beginning at the Northeast corner of said Southeast Quarter of Section 25;
 Thence North 00° 44' 51" East along the East line of the Northeast Quarter for a distance of 76.04 feet;
 Thence South 65° 31' 55" West for a distance of 428.87 feet;
 Thence South 87° 04' 52" West for a distance of 392.98 feet;
 Thence South 90° 00' 00" West for a distance of 264.32 feet;
 Thence North 84° 29' 27" West for a distance of 267.45 feet;
 Thence North 34° 29' 53" West for a distance of 60.85 feet to the True Point of Beginning;
 Thence South 77° 36' 58" West for a distance of 157.90 feet;
 Thence South 59° 26' 15" West for a distance of 134.55 feet;
 Thence South 34° 55' 30" East for a distance of 225.99 feet;
 Thence South 24° 27' 36" West for a distance of 70.62 feet;
 Thence South 56° 35' 04" West for a distance of 73.46 feet;
 Thence South 62° 47' 56" West for a distance of 82.19 feet;
 Thence South 42° 40' 55" West for a distance of 144.80 feet;
 Thence South 34° 41' 16" West for a distance of 304.60 feet;
 Thence South 71° 34' 36" West for a distance of 99.06 feet;
 Thence South 80° 22' 08" West for a distance of 112.28 feet;
 Thence North 82° 32' 00" West for a distance of 128.49 feet;

ORDER NO. S16-0397KM

Thence South 81° 25' 20" West for a distance of 111.95 feet;
 Thence North 75° 12' 46" West for a distance of 114.49 feet;
 Thence North 47° 32' 49" West for a distance of 128.49 feet;
 Thence North 23° 19' 07" East for a distance of 74.44 feet;
 Thence North 07° 33' 38" East for a distance of 101.50 feet;
 Thence North 57° 45' 50" West for a distance of 50.15 feet;
 Thence North 00° 00' 00" East for a distance of 302.65 feet;
 Thence North 50° 37' 59" East for a distance of 105.49 feet;
 Thence North 48° 05' 07" East for a distance of 118.60 feet;
 Thence North 49° 12' 46" East for a distance of 58.90 feet;
 Thence North 74° 33' 13" East for a distance of 88.24 feet;
 Thence North 66° 36' 33" East for a distance of 109.20 feet;
 Thence North 51° 54' 01" East for a distance of 123.56 feet;
 Thence North 63° 59' 53" East for a distance of 139.80 feet;
 Thence North 55° 49' 19" East for a distance of 282.07 feet;
 Thence North 56° 43' 34" East for a distance of 119.14 feet;
 Thence South 34° 29' 53" East for a distance of 473.55 feet to the True point of Beginning.

PARCEL XIV: 07-06-25-0-0-1400-00

A tract of land located in a portion of the Northeast Quarter and the Southeast Quarter of Section 25, Township 7 North, Range 6 East, Willamette Meridian, Skamania County, Washington, more particularly described as follows;

Beginning at the Northeast corner of said Southeast Quarter of Section 25;
 Thence North 00° 44' 51" East along the East line of said Northeast Quarter for a distance of 76.04 feet to the True Point of Beginning;
 Thence South 65° 31' 55" West for a distance of 428.87 feet;
 Thence South 87° 04' 52" West for a distance of 392.98 feet;
 Thence South 90° 00' 00" West for a distance of 264.32 feet;
 Thence North 84° 29' 27" West for a distance of 267.45 feet;
 Thence North 34° 29' 53" West for a distance of 534.40 feet;
 Thence North 59° 34' 56" East for a distance of 112.23 feet;
 Thence North 49° 43' 03" East for a distance of 125.29 feet;
 Thence North 60° 42' 01" East for a distance of 180.35 feet;
 Thence North 47° 00' 19" East for a distance of 130.20 feet;
 Thence North 73° 12' 43" East for a distance of 84.32 feet;
 Thence North 54° 16' 41" East for a distance of 182.37 feet;
 Thence South 46° 13' 14" East for a distance of 78.22 feet;
 Thence South 13° 00' 11" East for a distance of 35.11 feet;
 Thence South 28° 58' 01" East for a distance of 141.36 feet;
 Thence South 31° 23' 24" East for a distance of 126.38 feet;
 Thence South 48° 49' 58" East for a distance of 111.93 feet;
 Thence South 67° 01' 30" East for a distance of 94.38 feet;
 Thence South 87° 36' 56" East for a distance of 63.25 feet;
 Thence North 75° 42' 31" East for a distance of 138.58 feet;
 Thence South 89° 15' 09" East for a distance of 379.15 feet to a point on said East line of the Northeast Quarter;
 Thence South 00° 44' 51" West along the East line for a distance of 310.41 feet to the True point of Beginning.

PARCEL XV: 07-06-25-0-0-1500-00

ORDER NO. S16-0397KM

A tract of land located in a portion of the Southwest Quarter of Section 25, Township 7 North, Range 6 East, Willamette Meridian, Skamania County, Washington, more particularly described as follows;

Beginning at the Southwest corner of said Southwest Quarter of Section 25;
 Thence North 00° 29' 27" East along the West line of said Southwest Quarter for a distance of 343.31 feet to the True Point of Beginning;
 Thence North 00° 29' 27" East along said West line for a distance of 1494.79 feet;
 Thence South 89° 30' 33" East for a distance of 363.79 feet;
 Thence North 89° 54' 16" East for a distance of 97.93 feet;
 Thence South 65° 38' 00" East for a distance of 82.12 feet;
 Thence South 59° 30' 00" East for a distance of 98.19 feet;
 Thence South 36° 09' 12" East for a distance of 63.41 feet;
 Thence South 08° 44' 05" East for a distance of 258.78 feet;
 Thence South 16° 49' 55" West for a distance of 90.10 feet;
 Thence South 10° 34' 04" West for a distance of 120.38 feet;
 Thence South 07° 58' 30" West for a distance of 101.26 feet;
 Thence South 21° 30' 40" East for a distance of 106.93 feet;
 Thence South 08° 29' 21" West for a distance of 124.57 feet;
 Thence South 46° 53' 26" West for a distance of 220.57 feet;
 Thence South 24° 58' 16" West for a distance of 302.48 feet;
 Thence South 02° 33' 07" East for a distance of 148.74 feet;
 Thence South 90° 00' 00" West for a distance of 387.14 feet to the True point of Beginning.

PARCELI XVI: 07-06-25-0-0-1600-00

A tract of land located in a portion of the Southwest Quarter of Section 25, Township 7 North, Range 6 East, Willamette Meridian, Skamania County, Washington, more particularly described as follows;

Beginning at the Southwest corner of said Southwest Quarter of Section 25;
 Thence North 00° 29' 27" East along the West line of said Southwest Quarter for a distance of 343.31 feet;
 Thence South 90° 00' 00" East for a distance of 387.14 feet;
 Thence North 02° 33' 07" West for a distance of 148.74 feet;
 Thence North 24° 58' 16" East for a distance of 302.48 feet;
 Thence North 46° 53' 26" East for a distance of 220.57 feet;
 Thence North 08° 29' 21" East for a distance of 124.57 feet;
 Thence North 21° 30' 40" West for a distance of 106.93 feet;
 Thence North 07° 58' 30" East for a distance of 101.26 feet;
 Thence North 10° 34' 04" East for a distance of 120.38 feet;
 Thence North 16° 49' 55" East for a distance of 90.10 feet;
 Thence North 08° 44' 05" West for a distance of 258.78 feet;
 Thence South 77° 56' 14" East for a distance of 223.28 feet;
 Thence South 75° 42' 32" East for a distance of 208.85 feet;
 Thence South 82° 21' 16" East for a distance of 265.09 feet;
 Thence South 20° 44' 19" East for a distance of 488.22 feet;
 Thence South 47° 49' 17" West for a distance of 358.91 feet;
 Thence North 89° 04' 03" West for a distance of 159.39 feet;
 Thence South 22° 15' 45" West for a distance of 133.83 feet;
 Thence South 13° 24' 04" East for a distance of 121.53 feet;
 Thence South 06° 35' 11" East for a distance of 73.67 feet;
 Thence South 00° 00' 00" East for a distance of 81.63 feet;
 Thence South 26° 34' 49" West for a distance of 69.24 feet;

ORDER NO. S16-0397KM

Thence South 07° 46' 13" West for a distance of 62.50 feet;
 Thence South 00° 46' 32" West for a distance of 365.16 feet to a point on the South line of said Southwest Quarter;
 Thence North 89° 13' 28" West along said South line for a distance of 1046.91 feet to the Point of Beginning.

PARCELI XVII: 07-06-25-0-0-1700-00

A tract of land located in a portion of the Southwest Quarter of Section 25, Township 7 North, Range 6 East, Willamette Meridian, Skamania County, Washington, more particularly described as follows;

Beginning at the Southwest corner of said Southwest Quarter of Section 25;
 Thence South 89° 13' 28" East along the South line of said Southwest Quarter for a distance of 1046.91 feet;
 Thence North 00° 46' 32" East for a distance of 365.16 feet to the True point of Beginning;
 Thence North 07° 46' 13" East for a distance of 62.50 feet;
 Thence North 26° 34' 49" East for a distance of 69.24 feet;
 Thence North 00° 00' 00" West for a distance of 81.63 feet;
 Thence North 06° 35' 11" West for a distance of 73.67 feet;
 Thence North 13° 24' 04" West for a distance of 121.53 feet;
 Thence North 22° 15' 45" East for a distance of 133.83 feet;
 Thence South 89° 04' 03" East for a distance of 159.39 feet;
 Thence North 47° 49' 17" East for a distance of 358.91 feet;
 Thence North 20° 44' 19" West for a distance of 488.22 feet;
 Thence North 88° 00' 52" East for a distance of 726.91 feet;
 Thence South 08° 01' 20" West for a distance of 9.56 feet;
 Thence South 22° 56' 45" East for a distance of 75.44 feet;
 Thence South 00° 56' 10" East for a distance of 65.22 feet;
 Thence South 31° 08' 30" West for a distance of 44.87 feet;
 Thence South 19° 36' 15" West for a distance of 81.44 feet;
 Thence South 17° 12' 34" West for a distance of 114.35 feet;
 Thence South 10° 45' 29" West for a distance of 104.57 feet;
 Thence South 82° 14' 22" East for a distance of 28.89 feet;
 Thence North 59° 38' 14" East for a distance of 87.47 feet;
 Thence North 84° 41' 07" East for a distance of 70.08 feet;
 Thence South 35° 00' 35" East for a distance of 49.43 feet;
 Thence South 21° 48' 53" East for a distance of 116.25 feet;
 Thence South 53° 45' 52" East for a distance of 75.34 feet;
 Thence South 00° 00' 00" East for a distance of 50.61 feet;
 Thence South 14° 02' 44" West for a distance of 33.39 feet;
 Thence South 04° 05' 18" East for a distance of 28.41 feet;
 Thence South 45° 01' 08" East for a distance of 45.82 feet;
 Thence South 18° 52' 51" East for a distance of 169.02 feet;
 Thence South 21° 48' 52" East for a distance of 76.32 feet;
 Thence South 23° 12' 24" West for a distance of 127.93 feet;
 Thence South 45° 24' 19" West for a distance of 281.60 feet;
 Thence North 82° 49' 20" West for a distance of 376.67 feet;
 Thence North 77° 01' 51" West for a distance of 378.83 feet;
 Thence North 89° 44' 03" West for a distance of 374.22 feet;
 Thence North 23° 12' 45" West for a distance of 11.70 feet to the True Point of Beginning.

PARCEL XVIII: 07-06-25-0-0-1800-00

ORDER NO. S16-0397KM

A tract of land located in a portion of the Southwest Quarter and the Southeast Quarter of Section 25, Township 7 North, Range 6 East, Willamette Meridian, Skamania County, Washington, more particularly described as follows:

Beginning at the Southeast corner of said Southwest Quarter of Section 25;
 Thence South 89° 13' 28" East along the South line of said Southeast Quarter for a distance of 323.98 feet;
 Thence North 00° 00' 00" West for a distance of 249.30 feet;
 Thence North 62° 19' 22" East for a distance of 580.40 feet;
 Thence North 35° 22' 54" West for a distance of 445.93 feet;
 Thence South 70° 50' 49" West for a distance of 4.04 feet;
 Thence South 59° 20' 22" West for a distance of 190.22 feet;
 Thence South 78° 07' 08" West for a distance of 51.99 feet to the True Point of Beginning;
 Thence South 78° 07' 08" West for a distance of 163.41 feet;
 Thence South 52° 54' 05" West for a distance of 128.73 feet;
 Thence South 50° 50' 42" West for a distance of 71.70 feet;
 Thence South 36° 53' 17" West for a distance of 102.92 feet;
 Thence South 16° 42' 43" West for a distance of 85.94 feet;
 Thence North 77° 21' 20" West for a distance of 103.41 feet;
 Thence South 75° 27' 07" West for a distance of 122.19 feet;
 Thence North 23° 12' 24" East for a distance of 127.93 feet;
 Thence North 21° 48' 52" West for a distance of 76.32 feet;
 Thence North 18° 52' 51" West for a distance of 169.02 feet;
 Thence North 45° 01' 08" West for a distance of 45.82 feet;
 Thence North 04° 05' 18" West for a distance of 28.41 feet;
 Thence North 14° 02' 44" East for a distance of 33.39 feet;
 Thence North 00° 00' 00" West for a distance of 50.61 feet;
 Thence North 53° 45' 52" West for a distance of 75.34 feet;
 Thence North 07° 00' 21" West for a distance of 116.25 feet;
 Thence North 21° 48' 53" West for a distance of 76.32 feet;
 Thence North 35° 00' 35" West for a distance of 49.43 feet;
 Thence South 84° 41' 07" West for a distance of 70.08 feet;
 Thence South 59° 38' 14" West for a distance of 87.47 feet;
 Thence North 82° 14' 22" West for a distance of 28.89 feet;
 Thence North 10° 45' 29" East for a distance of 104.57 feet;
 Thence North 17° 12' 34" East for a distance of 114.35 feet;
 Thence North 19° 36' 15" East for a distance of 81.44 feet;
 Thence North 31° 08' 30" East for a distance of 44.87 feet;
 Thence North 67° 56' 43" East for a distance of 168.05 feet;
 Thence North 50° 05' 27" East for a distance of 126.22 feet;
 Thence North 57° 33' 53" East for a distance of 187.40 feet;
 Thence North 61° 15' 59" East for a distance of 172.83 feet;
 Thence North 49° 49' 36" East for a distance of 79.88 feet;
 Thence South 47° 32' 49" East for a distance of 128.49 feet;
 Thence South 75° 12' 46" East for a distance of 114.49 feet;
 Thence North 81° 25' 20" East for a distance of 56.30 feet;
 Thence South 00° 00' 00" West for a distance of 986.03 feet to the True Point of Beginning.

PARCEL XIX: 07-06-25-0-0-1900-00

A tract of land located in a portion of the Southeast Quarter of Section 25, Township 7 North, Range 6 East, Willamette Meridian, Skamania County, Washington, more particularly described as follows;

ORDER NO. S16-0397KM

Beginning at the Southwest corner of said Southeast Quarter of Section 25;
 Thence South 89° 13' 28" East along the South line of said Southeast Quarter for a distance of 323.98 feet;
 Thence North 00° 00' 00" West for a distance of 249.30 feet;
 Thence North 62° 19' 22" East for a distance of 580.40 feet;
 Thence North 35° 22' 54" West for a distance of 445.93 feet to the True Point of Beginning;
 Thence South 70° 50' 49" West for a distance of 4.04 feet;
 Thence South 59° 20' 22" West for a distance of 190.22 feet;
 Thence South 78° 07' 08" West for a distance of 51.99 feet;
 Thence North 00° 00' 00" East for a distance of 986.03 feet;
 Thence North 81° 25' 20" East for a distance of 55.64 feet;
 Thence South 82° 32' 00" East for a distance of 128.49 feet;
 Thence North 80° 22' 08" East for a distance of 112.28 feet;
 Thence North 71° 34' 36" East for a distance of 99.06 feet;
 Thence North 34° 41' 16" East for a distance of 304.60 feet;
 Thence North 42° 40' 55" East for a distance of 27.14 feet;
 Thence South 41° 56' 30" East for a distance of 874.59 feet;
 Thence South 39° 33' 17" West for a distance of 201.50 feet;
 Thence South 57° 32' 46" West for a distance of 408.61 feet;
 Thence South 70° 50' 49" West for a distance of 499.63 feet to the True Point of Beginning.

PARCEL XX: 07-06-25-0-0-2000-00

A parcel of land located in a portion of the Northeast Quarter and the Southeast Quarter of Section 25, Township 7 North, Range 6 East, Willamette Meridian, Skamania County, Washington, more particularly described as follows;

Beginning at the Northeast corner of said Southeast Quarter of Section 25;
 Thence North 00° 44' 51" East along the East line of said Northeast Quarter for a distance of 76.04 feet;
 Thence South 65° 31' 55" West for a distance of 428.87 feet;
 Thence South 87° 04' 52" West for a distance of 392.98 feet;
 Thence South 90° 00' 00" West for a distance of 264.32 feet;
 Thence North 84° 29' 27" West for a distance of 267.45 feet to the True Point of Beginning;
 Thence South 33° 57' 22" East for a distance of 324.83 feet;
 Thence South 35° 11' 55" East for a distance of 374.69 feet;
 Thence South 45° 48' 47" East for a distance of 312.62 feet;
 Thence South 54° 19' 06" East for a distance of 534.70 feet to a point on the Northerly right-of-way line of United States Forest Service Road 90;
 Thence along said Northerly right-of-way line, along the arc of a 713.89 foot radius curve to the right, for an arc distance of 224.59 feet, through a central angle of 18° 01' 31", the radius of which bears North 67° 58' 35" West, the long chord of which bears South 31° 02' 10" West for a distance of 223.66 feet;
 Thence South 40° 02' 56" West for a distance of 135.05 feet;
 Thence South 40° 25' 01" West for a distance of 91.91 feet;
 Thence leaving said Northerly right-of-way line North 60° 37' 19" West for a distance of 720.84 feet;
 Thence North 41° 56' 30" West for a distance of 874.59 feet;
 Thence North 42° 40' 55" East for a distance of 117.66 feet;
 Thence North 62° 47' 56" East for a distance of 82.19 feet;
 Thence North 56° 35' 04" East for a distance of 73.46 feet;
 Thence North 24° 2' 36" East for a distance of 70.62 feet;
 Thence North 34° 55' 30" West for a distance of 225.99 feet;
 Thence North 59° 26' 15" East for a distance of 134.55 feet;
 Thence North 77° 36' 58" East for a distance of 157.90 feet;

ORDER NO. S16-0397KM

Thence South 34° 29' 53" East for a distance of 60.85 feet to the True Point of Beginning.

PARCEL XXI: 07-06-25-0-0-2100-00

A tract of land located in a portion of the Northeast Quarter and the Southeast Quarter of Section 25, Township 7 North, Range 6 East, Willamette Meridian, Skamania County, Washington, more particularly described as follows;

Beginning at the Northeast corner of said Southeast Quarter of Section 25;
 Thence South 00° 44' 51" West along said East line of the Southeast Quarter for a distance of 680.83 feet;
 Thence South 67° 02' 40" West for a distance of 60.45 feet;
 Thence along the arc of a 211.72 foot radius, non-tangent curve to the left, for an arc distance of 165.10 feet, through a central angle of 44° 40' 41", the radius of which bears South 15° 44' 59" East, the long chord of which bears South 51° 54' 40" West for a chord distance of 160.95 feet;
 Thence along the arc of a 343.64 foot radius, compound curve to the left, for an arc distance of 222.22 feet, through a central angle of 37° 03' 08", the radius of which bears South 60° 25' 41" East, the long chord of which bears South 11° 02' 45" West for a chord distance of 218.37 feet;
 Thence along the arc of a 362.98 foot radius, reverse curve to the right, for an arc distance of 186.91 feet, through a central angle of 29° 30' 14", the radius of which bears South 82° 31' 11" West, the long chord of which bears South 07° 16' 18" West for a chord distance of 184.86 feet;
 Thence North 54° 19' 06" West for a distance of 534.70 feet;
 Thence North 45° 48' 47" West for a distance of 312.62 feet;
 Thence North 35° 11' 55" West for a distance of 374.69 feet;
 Thence North 33° 57' 22" West for a distance of 324.83 feet;
 Thence North 84° 29' 27" East for a distance of 267.45 feet;
 Thence North 90° 00' 00" East for a distance of 264.32 feet;
 Thence North 87° 04' 52" East for a distance of 392.98 feet;
 Thence North 65° 31' 55" East for a distance of 428.87 feet to a point on the East line of said Northeast Quarter;
 Thence South 00° 44' 51" West along said East line for a distance of 76.04 feet to the Point of Beginning.

PARCEL XXII: 07-06-25-0-0-2200-00

A tract of land located in a portion of the Southwest Quarter and the Southeast Quarter of Section 25, Township 7 North, Range 6 East, Willamette Meridian, Skamania County, Washington, more particularly described as follows;

Beginning at the Southeast corner of said Southwest Quarter;
 Thence North 89° 13' 28" West along the South line of said Southwest Quarter for a distance of 1589.76 feet;
 Thence North 00° 46' 32" East for a distance of 365.16 feet;
 Thence South 23° 12' 45" East for a distance of 11.70 feet;
 Thence South 89° 44' 03" East for a distance of 374.22 feet;
 Thence South 77° 01' 51" East for a distance of 378.83 feet;
 Thence South 82° 49' 20" East for a distance of 376.67 feet;
 Thence North 45° 24' 19" East for a distance of 281.60 feet;
 Thence North 75° 27' 07" East for a distance of 122.19 feet;
 Thence South 77° 21' 20" East for a distance of 103.41 feet;
 Thence North 16° 42' 34" East for a distance of 85.94 feet;
 Thence North 36° 53' 17" East for a distance of 102.92 feet;
 Thence North 50° 50' 42" East for a distance of 71.70 feet;

ORDER NO. S16-0397KM

Thence North 52° 54' 05" East for a distance of 128.73 feet;
 Thence North 78° 07' 08" East for a distance of 215.40 feet;
 Thence North 59° 20' 22" East for a distance of 190.22 feet;
 Thence North 70° 50' 49" East for a distance of 4.04 feet;
 Thence South 35° 22' 54" East for a distance of 445.93 feet;
 Thence South 62° 19' 22" West for a distance of 580.40 feet;
 Thence South 00° 00' 00" East for a distance of 249.30 feet;
 Thence North 89° 13' 28" West for a distance of 323.98 feet to the True Point of Beginning.

PARCEL XXIII: 07-06-25-0-0-2300-00

A tract of land located in a portion of the Southeast Quarter of Section 25, Township 7 North, Range 6 East, Willamette Meridian, Skamania County, Washington, more particularly described as follows;

Beginning at the Southwest corner of said Southeast Quarter of Section 25;
 Thence South 89° 13' 28" East along the South line of said Southeast Quarter for a distance of 323.98 feet;
 Thence North 00° 00' 00" West for a distance of 249.30 feet;
 Thence North 62° 19' 22" East for a distance of 580.40 feet to the True Point of Beginning;
 Thence North 35° 22' 54" West for a distance of 445.93 feet;
 Thence North 70° 50' 49" East for a distance of 499.63 feet;
 Thence North 57° 32' 46" East for a distance of 408.61 feet;
 Thence North 39° 33' 17" East for a distance of 201.50 feet;
 Thence South 60° 37' 19" East for a distance of 720.84 feet;
 Thence South 40° 25' 01" West for a distance of 231.13 feet;
 Thence along the arc of a 949.77 foot radius, non-tangent curve to the right, for an arc distance of 211.14 feet, through a central angle of 12° 44' 13", the radius of which bears North 50° 06' 15" West, the long chord of which bears South 46° 15' 52" West for a chord distance of 210.70 feet;
 Thence South 52° 37' 59" West for a distance of 90.08 feet;
 Thence South 57° 49' 33" West for a distance of 266.39 feet;
 Thence South 64° 05' 08" West for a distance of 215.17 feet;
 Thence South 62° 56' 40" West for a distance of 393.12 feet;
 Thence North 35° 22' 54" West for a distance of 297.43 feet to the True Point of Beginning.

PARCEL XXIV: 07-06-25-0-0-2400-00

A tract of land located in a portion of the Southeast Quarter of Section 25, Township 7 North, Range 6 East, Willamette Meridian, Skamania County, Washington, more particularly described as follows;

Beginning at the Southeast corner of said Southeast Quarter of Section 25;
 Thence North 89° 13' 28" West along the South line of said Southeast Quarter for a distance of 483.41 feet to the True Point of Beginning;
 Thence North 89° 13' 28" West for a distance of 1829.29 feet;
 Thence North 00° 00' 00" West for a distance of 249.30 feet;
 Thence North 62° 19' 22" East for a distance of 580.40 feet;
 Thence South 35° 22' 54" East for a distance of 297.44 feet;
 Thence North 62° 56' 40" East for a distance of 393.12 feet;
 Thence North 64° 05' 08" East for a distance of 215.17 feet;
 Thence North 57° 49' 33" East for a distance of 266.39 feet;
 Thence South 47° 17' 25" East for a distance of 360.22 feet;
 Thence South 54° 42' 24" East for a distance of 140.16 feet;
 Thence South 45° 01' 09" East for a distance of 148.23 feet;

ORDER NO. S16-0397KM

Thence South 00° 00' 00" West for a distance of 126.60 feet;
 Thence South 64° 32' 54" West for a distance of 120.36 feet;
 Thence South 00° 46' 32" West for a distance of 107.44 feet to the True Point of Beginning.

PARCEL XXV: 07-06-25-0-0-2500-00

A tract of land located in a portion of the Southeast Quarter of Section 25, Township 7 North, Range 6 East, Willamette Meridian, Skamania County, Washington, more particularly described as follows:

Beginning at the Southeast corner of said Southeast corner of said Southeast Quarter of Section 25;
 Thence North 89° 13' 28" West along the South line of said Southeast Quarter for a distance of 483.41 feet;
 Thence North 00° 46' 32" East for a distance of 107.44 feet;
 Thence North 64° 32' 54" East for a distance of 120.36 feet;
 Thence North 00° 00' 00" West for a distance of 126.60 feet;
 Thence North 45° 01' 09" West for a distance of 148.23 feet;
 Thence North 54° 42' 24" West for a distance of 140.16 feet;
 Thence North 47° 17' 25" West for a distance of 360.22 feet;
 Thence North 52° 37' 59" East for a distance of 90.08 feet;
 Thence along the arc of a 949.77 foot radius, tangent curve to the left, for an arc distance of 211.14 feet, through a central angle of 12° 44' 13", the radius of which bears North 37° 22' 01" West, the long chord of which bears North 46° 15' 52" East for a chord distance of 210.70 feet;
 Thence North 40° 25' 01" East for a distance of 323.04 feet;
 Thence North 40° 02' 56" East for a distance of 135.05 feet;
 Thence along the arc of a 713.89 foot radius, tangent curve to the left, for an arc distance of 224.59 feet, through a central angle of 18° 01' 31", the radius of which bears North 49° 57' 04" West, the long chord of which bears North 31° 02' 10" East for a chord distance of 223.66 feet;
 Thence along the arc of a 362.98 foot radius curve to the left, for an arc distance of 186.91 feet, through a central angle of 29° 30' 14", the radius of which bears North 67° 58' 35" West, the long chord of which bears North 07° 16' 18" East for a chord distance of 184.86 feet;
 Thence along the arc of a 343.64 foot radius, reverse curve to the right, for an arc distance of 222.22 feet, through a central angle of 37° 03' 08", the radius of which bears North 82° 31' 11" East, the long chord of which bears North 11° 02' 45" East for a chord distance of 218.37 feet;
 Thence along the arc of a 211.72 foot radius, compound curve to the right, for an arc distance of 165.10 feet, through a central angle of 44° 40' 41", the radius of which bears South 60° 25' 41" East, the long chord of which bears North 51° 54' 40" East for a chord distance of 160.95 feet;
 Thence North 67° 02' 40" East for a distance of 60.45 feet;
 Thence South 00° 44' 51" West for a distance of 1984.42 feet to the True Point of Beginning.

PARCEL XXVI: 07-06-36-0-0-0100-00

A tract of land being the North Half of the Northwest Quarter of the Northwest Quarter of Section 36, Township 7 North, Range 6 East, Willamette Meridian, Skamania County, Washington.

PARCEL XXVII: 07-06-36-0-0-0200-00

A tract of land being the South Half of the Northwest Quarter of the Northwest Quarter of Section 36, Township 7 North, Range 6 East, Willamette Meridian, Skamania County, Washington.

PARCEL XXVIII: 07-06-36-0-0-0300-00

ORDER NO. S16-0397KM

A tract of land being the West Half of the Northeast Quarter of the Northwest Quarter of Section 36, Township 7 North, Range 6 East, Willamette Meridian, Skamania County, Washington.

PARCEL XXIX: 07-06-36-0-0-0400-00

A tract of land being the East Half of the Northeast Quarter of the Northwest Quarter of Section 36, Township 7 North, Range 6 East, Willamette Meridian, Skamania County, Washington.

PARCEL XXX: 07-06-36-0-0-0500-00

A tract of land being the West Half of the Northwest Quarter of the Northeast Quarter of Section 36, Township 7 North, Range 6 East, Willamette Meridian, Skamania County, Washington.

PARCEL XXXI: 07-06-36-0-0-0600-00

A tract of land being the East Half of the Northwest Quarter of the Northeast Quarter of Section 36, Township 7 North, Range 6 East, Willamette Meridian, Skamania County, Washington.

PARCEL XXXII: 07-06-36-0-0-0700-00

A tract of land being the West Half of the Northeast Quarter of the Northeast Quarter of Section 36, Township 7 North, Range 6 East, Willamette Meridian, Skamania County, Washington.

PARCEL XXXIII: 07-06-36-0-0-0800-00

A tract of land being the East Half of the Northeast Quarter of the Northeast Quarter of Section 36, Township 7 North, Range 6 East, Willamette Meridian, Skamania County, Washington.

PARCEL XXXIV: 07-06-36-0-0-0900-00

A tract of land being the West half of the Southwest Quarter of the Northwest Quarter of Section 36, Township 7 North, Range 6 East, Willamette Meridian, Skamania County, Washington.

PARCEL XXXV: 07-06-36-0-0-1000-00

A tract of land being the East Half of the Southwest Quarter of the Northwest Quarter of Section 36, Township 7 North, Range 6 East, Willamette Meridian, Skamania County, Washington.

PARCEL XXXVI: 07-06-36-0-0-1100-00

A tract of land being the North Half of the Southeast Quarter of the Northwest Quarter of Section 36, Township 7 North, Range 6 East, Willamette Meridian, Skamania County, Washington.

PARCEL XXXVII: 07-06-36-0-0-1200-00

ORDER NO. S16-0397KM

A tract of land being the South Half of the Southeast Quarter of the Northwest Quarter of Section 36, Township 7 North, Range 6 East, Willamette Meridian, Skamania County, Washington.

PARCEL XXXVIII: 07-06-36-0-0-1300-00

A tract of land being the North Half of the Southwest Quarter of the Northeast Quarter of Section 36, Township 7 North, Range 6 East, Willamette Meridian, Skamania County, Washington.

PARCEL XXXIX: 07-06-36-0-0-1400-00

A tract of land being the South Half of the Southwest Quarter of the Northeast Quarter of Section 36, Township 7 North, Range 6 East, Willamette Meridian, Skamania County, Washington.

PARCEL XL: 07-06-36-0-0-1500-00

A tract of land being the North Half of the Southeast Quarter of the Northeast Quarter of Section 36, Township 7 North, Range 6 East, Willamette Meridian, Skamania County, Washington.

PARCEL XLI: 07-06-36-0-0-1600-00

A tract of land being the South Half of the Southeast Quarter of the Northeast Quarter of Section 36, Township 7 North, Range 6 East, Willamette Meridian, Skamania County, Washington.

PARCEL XLII: 07-06-36-0-0-1700-00

A tract of land being the West Half of the Northwest Quarter of the Southwest Quarter of Section 36, Township 7 North, Range 6 East, Willamette Meridian, Skamania County, Washington.

PARCEL XLIII: 07-06-36-0-0-1800-00

A tract of land being the East Half of the Northwest Quarter of the Southwest Quarter of Section 36, Township 7 North, Range 6 East, Willamette Meridian, Skamania County, Washington.

PARCEL XLIV: 07-06-36-0-0-1900-00

A tract of land being the North Half of the Northeast Quarter of the Southwest Quarter of Section 36, Township 7 North, Range 6 East, Willamette Meridian, Skamania County, Washington.

PARCEL XLV: 07-06-36-0-0-2000-00

A tract of land being the South Half of the Northeast Quarter of the Southwest Quarter of Section 36, Township 7 North, Range 6 East, Willamette Meridian, Skamania County, Washington.

PARCEL XLVI: 07-06-36-0-0-2100-00

ORDER NO. S16-0397KM

A tract of land being the North Half of the Northwest Quarter of the Southeast Quarter of Section 36, Township 7 North, Range 6 East, Willamette Meridian, Skamania County, Washington.

PARCEL XLVII: 07-06-36-0-0-2200-00

A tract of land being the South Half of the Northwest Quarter of the Southeast Quarter of Section 36, Township 7 North, Range 6 East, Willamette Meridian, Skamania County, Washington.

PARCEL XLVIII: 07-06-36-0-0-2300-00

A tract of land being the North Half of the Northeast Quarter of the Southeast Quarter of Section 36, Township 7 North, Range 6 East, Willamette Meridian, Skamania County, Washington.

PARCEL XLIX: 07-06-36-0-0-2400-00

A tract of land being the South Half of the Northeast Quarter of the Southeast Quarter of Section 36, Township 7 North, Range 6 East, Willamette Meridian, Skamania County, Washington.

PARCEL L: 07-06-36-0-0-2500-00

A tract of land being the West Half of the Southwest Quarter of the Southwest Quarter of Section 36, Township 7 North, Range 6 East, Willamette Meridian, Skamania County, Washington.

PARCEL LI: 07-06-36-0-0-2600-00

A tract of land being the East Half of the Southwest Quarter of the Southwest Quarter of Section 36, Township 7 North, Range 6 East, Willamette Meridian, Skamania County, Washington.

PARCEL LII: 07-06-36-0-0-2700-00

A tract of land being the North Half of the Southeast Quarter of the Southwest Quarter of Section 36, Township 7 North, Range 6 East, Willamette Meridian, Skamania County, Washington.

PARCEL LIII: 07-06-36-0-0-2800-00

A tract of land being the South Half of the Southeast Quarter of the Southwest Quarter of Section 36, Township 7 North, Range 6 East, Willamette Meridian, Skamania County, Washington.

PARCEL LIV: 07-06-36-0-0-2900-00

A tract of land being the North Half of the Southwest Quarter of the Southeast Quarter of Section 36, Township 7 North, Range 6 East, Willamette Meridian, Skamania County, Washington.

PARCEL LV: 07-06-36-0-0-3000-00

ORDER NO. S16-0397KM

A tract of land being the South Half of the Southwest Quarter of the Southeast Quarter of Section 36, Township 7 North, Range 6 East, Willamette Meridian, Skamania County, Washington.

PARCEL LVI: 07-06-36-0-0-3100-00

A tract of land being the North Half of the Southeast Quarter of the Southeast Quarter of Section 36, Township 7 North, Range 6 East, Willamette Meridian, Skamania County, Washington.

PARCEL LVII: 07-06-36-0-0-3200-00

A tract of land being the South of the Southeast Quarter of the Southeast Quarter of Section 36, Township 7 North, Range 6 East, Willamette Meridian, Skamania County, Washington.


Unofficial
Copy



This is to certify that Sørn Nymark today in my presence at the Notarial Office approved and signed the above document. No conspicuous corrections or addenda were found in the document.

Sørn Nymark has proved his identity by showing passport.

The Court in Kolding, Denmark, 2016-10-17,


Lis Lund Pedersen
Notary Public

