

WHEN RECORDED RETURN TO:

__ CHARLES LANTAU __

__ PO BOX 555 __

__ NAPA VINE, WA 98565 __

DOCUMENT TITLE(S)

AFFIDAVIT OF ANNUAL ASSESSMENT WORK

REFERENCE NUMBER(S) of Documents assigned or released:

2004155006

[] Additional numbers on page ____ of document.

GRANTOR(S):

CHARLES LANTAU

[] Additional names on page ____ of document.

GRANTEE(S):

LUNAR ECLIPSE ORMC 159268

[] Additional names on page ____ of document.

LEGAL DESCRIPTION (Abbreviated: i.e. Lot, Block, Plat or Section, Township, Range, Quarter):

10 8/10

[] Complete legal on page ____ of document.

TAX PARCEL NUMBER(S):


[] Additional parcel numbers on page ____ of document.

The Auditor/Recorder will rely on the information provided on this form. The staff will not read the document to verify the accuracy or completeness of the indexing information.

(Continued on page 2)

markings sufficient to appropriately designate the corner of the claim to which it pertains and the name of the claim(s).


I hereby certify under penalty of perjury under the laws of the State of Washington that the foregoing statements are true and correct:

 Date: 12-2-15
(Signature of person responsible for above statement)

Title 18 U.S.C. 1001 and 43 U.S.C. 1212 make it a crime for any person knowingly and willfully to make to any department or agency of the United States any false, fictitious or fraudulent statements or representations as to any matter within its jurisdiction.


Notary Block

SUBSCRIBED AND SWORN TO before me, this 2nd day of December 2015

By: 
(Signature of Affiant)

Title: Notary

My Commission Expires: 02/15/2019



INSTRUCTIONS

1. This is an optional form that may be used to satisfy the requirements for the Bureau of Land Management (BLM) under the provisions of 43 U.S.C. §1744 and 30 U.S.C. §28-28d and the regulations thereunder (43 CFR part 3835). Since local and State laws may vary, you should contact your local and State agencies where the claims are located to ensure all applicable laws and requirements are satisfied.
2. The claimant(s) must fill in the date in paragraph 1 for the applicable assessment year and the county and state where the claims are located.
3. All claim names, BLM serial numbers, legal descriptions, and original county recording information must be listed for the claims pertaining to this assessment notice.
4. The claimant(s) must complete paragraph 2 listing all labor or improvements which was performed on or did benefit the subject mining claims. The value and date of the labor or improvements must also be listed. The total amount of labor or improvements can be listed, but the total expenditure must equal at least \$100 for each claim.
5. The names and current mailing addresses of the person(s) performing the labor shall be listed in paragraph 3.
6. The name and current mailing address of each owner (claimant) of the claims shall be listed in paragraph 4. The mailing address shall be the owner's address and not the address of an agent or anyone representing the claimant. Be sure to note if there has been a change of address.
7. Paragraph 5 shall be completed to show the date it was verified that all monuments required by law were properly erected, all notices were posted, and that corners were appropriately designated for all claims listed.
8. An exact legible reproduction or duplicate (other than microfilm or other electronic media) of this affidavit or another type of affidavit of assessment work that you file or will file in the county where each claim is located, must be filed with the BLM on or before December 30 of the calendar year in which the assessment year ends. For mill or tunnel sites, a separate notice of intent to hold must be filed with the BLM on or before December 30. Requirements for filing a notice of intent to hold can be found at 43 CFR 3835.33.
9. A processing fee of \$10 for each claim listed must be remitted to the BLM along with this or any other affidavit of assessment work.

2. Type of labor and improvements (specify what was done and give the total value for that labor and improvement to show at least \$100 for each claim). If a geological, geochemical, or geophysical survey was performed, as per 30 U.S.C. 28-1, reference the title of the report of survey, give cost and date of the survey and report, and indicate it was filed with the County Recorder:

Description of Work Performed	Value of Work Performed	Date Work Was Performed
Acesss Maintenance	520.00	06-06-15 to 09-30-15

3. Name and mailing address of each person who performed the labor and improvements:

Name (please print)

Charles Lantau

Current Mailing Address (please print)

PO Box 555, Napavine, WA 98565

4. Name and mailing address of each person who holds and claims the subject mining claim(s) for the valuable minerals contained therein. Be sure to indicate if there is a change of address:

Name (please print)

Charles Lantau

Current Mailing Address (please print)

PO Box 555, Napavine, WA 98565

5. The undersigned testifies that on the date of October 1, 20⁰⁴, all monuments required by law were erected upon the subject claim(s), and all notices required by law were posted on the subject claim(s) or copies thereof were in place, and at said date, each corner monument bore or contained