

When recorded mail to:
CoreLogic
Mail Stop: ASGN
1 CoreLogic Drive
Westlake, TX 76262-9823

This space for Recorder's use



DocID# 13117595062526667

Tax ID: 020520 00050200

Property Address:
181 Mathews Road
Washougal, WA 98671-7329

WA0M-ADT 31485301 E 12/11/2014 MERS01

Recording Requested By:
Bank of America
Prepared By:
Diana De Avila
800-444-4302
1800 Tapo Canyon Road
Simi Valley, CA 93063

MIN #: 1000157-0008347792-3 MERS Phone #: 888-679-6377

ASSIGNMENT OF DEED OF TRUST

For Value Received, **MORTGAGE ELECTRONIC REGISTRATION SYSTEMS, INC. ("MERS")** (herein "Assignor"), whose address is **P.O. Box 2026, Flint, MI 48501-2026, AS DESIGNATED NOMINEE FOR COUNTRYWIDE MORTGAGE VENTURES, LLC DBA MOBILITY HOME LOANS, BENEFICIARY OF THE SECURITY INSTRUMENT, ITS SUCCESSORS AND ASSIGNS** hereby assign and transfer to **BANK OF AMERICA, N.A. (herein "Assignee")**, whose address is **C/O BAC, M/C: CA6-914-01-43, 1800 TAPO CANYON ROAD, SIMI VALLEY, CA 93063**, and its successors and assigns all its right, title, and interest in and to a certain Deed Of Trust described below.

Beneficiary: **MORTGAGE ELECTRONIC REGISTRATION SYSTEMS, INC. ("MERS"), AS DESIGNATED NOMINEE FOR COUNTRYWIDE MORTGAGE VENTURES, LLC DBA MOBILITY HOME LOANS, BENEFICIARY OF THE SECURITY INSTRUMENT, ITS SUCCESSORS AND ASSIGNS**

Made By: **DAVID E NAYLOR, AND JANET NAYLOR, HUSBAND AND WIFE**

Original Trustee: **LS TITLE OF WASHINGTON**


Date of Deed of Trust: **7/13/2007**

Original Loan Amount: **\$98,250.00**

Recorded in **Skamania County, WA** on: **7/16/2007**, book **N/A**, page **N/A** and instrument number **2007166873**

Property Legal Description:
A TRACT OF LAND LOCATED IN THE NORTH HALF OF THE SOUTHWEST QUARTER OF THE NORTHWEST QUARTER OF SECTION 20, TOWNSHIP 2 NORTH, RANGE 5 EAST OF THE WILLAMETTE MERIDIAN, SKAMANIA COUNTY, WASHINGTON, DESCRIBED AS FOLLOWS: BEGINNING AT THE SOUTHWEST CORNER OF THE NORTH HALF OF THE SOUTHWEST QUARTER OF THE NORTHWEST QUARTER; THENCE EAST ALONG THE SOUTH LINE OF SAID NORTH HALF A DISTANCE OF 330 FEET TO THE TRUE POINT OF BEGINNING OF THIS DESCRIPTION; THENCE CONTINUING EAST ALONG SAID SOUTH LINE A DISTANCE OF 264 FEET; THENCE NORTH PARALLEL WITH THE WEST LINE OF SAID SOUTHWEST QUARTER OF THE NORTHWEST QUARTER A DISTANCE OF 660 FEET TO A POINT ON THE NORTH LINE OF THE SOUTHWEST QUARTER OF THE NORTHWEST QUARTER; THENCE WEST ALONG SAID NORTH LINE A DISTANCE OF 264 FEET; THENCE SOUTH PARALLEL WITH THE WEST LINE OF SAID SOUTHWEST QUARTER OF THE NORTHWEST QUARTER A DISTANCE OF 660 FEET TO THE TRUE POINT OF BEGINNING. ALSO KNOWN AS LOT 1 OF ROBERT M. AND BERTHA P. MORSON SHORT PLAT, RECORDED APRIL 25, 1979, UNDER AUDITOR'S FILE NO. 88401, IN BOOK 2 OF SHORT PLATS, PAGE 99, RECORDS OF SKAMANIA COUNTY, WASHINGTON.

**MORTGAGE ELECTRONIC REGISTRATION
SYSTEMS, INC. ("MERS"), AS DESIGNATED
NOMINEE FOR COUNTRYWIDE MORTGAGE
VENTURES, LLC DBA MOBILITY HOME LOANS,
BENEFICIARY OF THE SECURITY INSTRUMENT, ITS
SUCCESSORS AND ASSIGNS**


By: 
Yong C Ly
Assistant Secretary
 Date DEC 15 2014


State of California
 County of Ventura

On DEC 15 2014 before me, **Terria L. Wright**, Notary Public, personally
 appeared **Yong C. Ly**, who proved to me on the basis of satisfactory
 evidence to be the person(s) whose name(s) is/are subscribed to the within instrument and acknowledged to
 me that he/she/they executed the same in his/her/their authorized capacity(ies), and that by his/her/their
 signature(s) on the instrument the person(s), or the entity upon behalf of which the person(s) acted, executed
 the instrument.

**I certify under PENALTY OF PERJURY under the laws of the State of California that the foregoing
 paragraph is true and correct.**

WITNESS my hand and official seal.


 Notary Public: **Terria L. Wright**
 My Commission Expires: **October 30, 2016**



(Seal)