

When recorded return to:
Pope Resources, a Delaware limited partnership
19950 7th Avenue NE, Ste 200
Poulsbo, WA 98370

SKAMANIA COUNTY
REAL ESTATE EXCISE TAX
31003
DEC 18 2014

PAID \$23,031.50
Glenn J. Kinn
SKAMANIA COUNTY TREASURER

STATUTORY WARRANTY DEED

THE GRANTOR(S) Ane Forests of Lewis River, a Washington corporation

for and in consideration of Ten Dollars (\$10.00) and other valuable consideration

in hand paid, conveys, and warrants to Pope Resources, a Delaware limited partnership

the following described real estate, situated in the County of Skamania, State of Washington:


See Attached Exhibit "A"

Abbreviated Legal: (Required if full legal not inserted above)
Sec 16 T7N R5E W.M. Skamania County

Tax Parcel Number(s):		
07-05-16-0-0-0100-00	07-05-16-0-0-1200-00	07-05-16-0-0-2300-00
07-05-16-0-0-0200-00	07-05-16-0-0-1300-00	07-05-16-0-0-2400-00
07-05-16-0-0-0300-00	07-05-16-0-0-1400-00	07-05-16-0-0-2500-00
07-05-16-0-0-0400-00	07-05-16-0-0-1500-00	07-05-16-0-0-2600-00
07-05-16-0-0-0500-00	07-05-16-0-0-1600-00	07-05-16-0-0-2700-00
07-05-16-0-0-0600-00	07-05-16-0-0-1700-00	07-05-16-0-0-2800-00
07-05-16-0-0-0700-00	07-05-16-0-0-1800-00	07-05-16-0-0-2900-00
07-05-16-0-0-0800-00	07-05-16-0-0-1900-00	07-05-16-0-0-3000-00
07-05-16-0-0-0900-00	07-05-16-0-0-2000-00	07-05-16-0-0-3100-00
07-05-16-0-0-1000-00	07-05-16-0-0-2100-00	07-05-16-0-0-3200-00
07-05-16-0-0-1100-00	07-05-16-0-0-2200-00	

Dated: December 16, 2014


Ane Forest of Lewis River, a Washington corporation



By: Sorn Nymark
Its: President

State of OREGON

County of Multnomah

This instrument was acknowledged before me on December 16th, 2014 by Sorn Nymark as President of Ane Forests of Lewis River, a Washington corporation.


Notary Public - State of Oregon
My commission expires: 11.18.15
Dated:



ORDER NO. S14-0258KM

EXHIBIT "A"

The following tracts of land are all in Section 16, Township 7 North, Range 5 East , of Skamania County, Washington

PARCEL 1 (07-05-16-0-0-0100-00)

North Half of the Northwest Quarter of the Northwest Quarter

PARCEL 2 (07-05-16-0-0-0200-00)

South Half of the Northwest Quarter of the Northwest Quarter.

PARCEL 3 (07-05-16-0-0-0300-00)

West Half of the Northeast Quarter of the Northwest Quarter

PARCEL 4 (07-05-16-0-0-0400-00)

East Half of the Northeast Quarter of the Northwest Quarter

PARCEL 5 (07-05-16-0-0-0500-00)

West Half of the Northwest Quarter of the Northeast Quarter

PARCEL 6 (07-05-16-0-0-0600-00)

East Half of the Northwest Quarter of the Northeast Quarter

PARCEL 7 (07-05-16-0-0-0700-00)

West Half of the Northeast Quarter of the Northeast Quarter

PARCEL 8 (07-05-16-0-0-0800-00)

East Half of the Northeast Quarter of the Northeast Quarter

PARCEL 9 (07-05-16-0-0-0900-00)

North Half of the Southwest Quarter of the Northwest Quarter

ORDER NO. S14-0258KM

PARCEL 10 (07-05-16-0-0-1000-00)

North Half of the Southeast Quarter of Northwest Quarter

PARCEL 11 (07-05-16-0-0-1100-00)

North Half of the Southwest Quarter of the Northeast Quarter

PARCEL 12 (07-05-16-0-0-1200-00)

North Half of the Southeast Quarter of the Northeast Quarter

PARCEL 13 (07-05-16-0-0-1300-00)

South Half of the Southwest Quarter of the Northwest Quarter

PARCEL 14 (07-05-16-0-0-1400-00)

South Half of the Southeast Quarter of the Northwest Quarter

PARCEL 15 (07-05-16-0-0-1500-00)

South Half of the Southwest Quarter of the Northeast Quarter

PARCEL 16 (07-05-16-0-0-1600-00)

South Half of the Southeast Quarter of the Northeast Quarter

PARCEL 17 (07-05-16-0-0-1700-00)

North Half of the Northwest Quarter of the Southwest Quarter

PARCEL 18 (07-05-16-0-0-1800-00)

North Half of the Northeast Quarter of the Southwest Quarter

PARCEL 19 (07-05-16-0-0-1900-00)

North Half of the Northwest Quarter of the Southeast Quarter

ORDER NO. S14-0258KM

PARCEL 20 (07-05-16-0-0-2000-00)

North Half of the Northeast Quarter of the Southeast Quarter

PARCEL 21 (07-05-16-0-0-2100-00)

South Half of the Northwest Quarter of the Southwest Quarter

PARCEL 22 (07-05-16-0-0-2200-00)

South Half of the Northeast Quarter of the Southwest Quarter

PARCEL 23 (07-05-16-0-0-2300-00)

South Half of the Northwest Quarter of the Southeast Quarter

PARCEL 24 (07-05-16-0-0-2400-00)

South Half of the Northeast Quarter of the Southeast Quarter

PARCEL 25 (07-05-16-0-0-2500-00)

West Half of the Southwest Quarter of the Southwest Quarter

PARCEL 26 (07-05-16-0-0-2600-00)

East Half of the Southwest Quarter of the Southwest Quarter

PARCEL 27 (07-05-16-0-0-2700-00)

West Half of the Southeast Quarter of the Southwest Quarter

PARCEL 28 (07-05-16-0-0-2800-00)

East Half of the Southeast Quarter of the Southwest Quarter

PARCEL 29 (07-05-16-0-0-2900-00)

West Half of the Southwest Quarter of the Southeast Quarter

ORDER NO. S14-0258KM

PARCEL 30 (07-05-16-0-0-3000-00)

East Half of the Southwest Quarter of the Southeast Quarter

PARCEL 31 (07-05-16-0-0-3100-00)

West Half of the Southeast Quarter of the Southeast Quarter

PARCEL 32 (07-05-16-0-0-3200-00)

East Half of the Southeast Quarter of the Southeast Quarter

Skamania County Assessor
Date 12-18-14 Parcel# 7-5-16-100
(X) See Attached
Exhibit A

Unofficial
Copy