

When recorded return to: Daniel J Lethco
PO Box 895
Fort Gibson, OK 74434

QUIT CLAIM DEED

THE GRANTOR(S) Daniel J Lethco

for and in consideration of 221 Rist Road, Mill-A, WA 98605

in hand paid, conveys and quit claims to Ronald E Lethco

the following described real estate, situated in the County of Skamania, State of Washington
together with all after acquired title of the grantor(s) herein:


See Exhibit A

REAL ESTATE EXCISE TAX
30687
JUN - 4 2014
PAID exempt
Michael P. Peltz
SKAMANIA COUNTY TREASURER

Abbreviated Legal: (Required if full legal not inserted above.)

Tax Parcel Number(s): 03091430100100

Dated: 3-31-14



Ronald E Lethco

STATE OF Missouri
COUNTY OF Douglas

SS.


I certify that I know or have satisfactory evidence that

Ronald Lethco and Daniel Lethco

(is/are) the person(s) who appeared

before me, and said person(s) acknowledged that they signed this instrument and acknowledged it to be free and voluntary act for the uses and purposes mentioned in this instrument..

Dated: 3-31-14



Notary name printed or typed: Christy Overcast
Notary Public in and for the State of Missouri
Residing at Douglas County
My appointment expires: 5-13-14

CHRISTY OVERCAST
Notary Public – Notary Seal
STATE OF MISSOURI
Douglas County– Comm#10396609
My Commission Expires May 13, 2014


AFN #2010177056 Page: 3 of 3

Exhibit "A"

A track of land located in Section 14, Township 3 North, Range 9 E. W. M., described as follows:

The north 200 feet of the west 810 feet of Lot 8 of OREGON LUMBER COMPANY'S SUBDIVISION according to the official plat thereof on file and of record at page 29 of Book A of Plats, Records of Skamania County, Washington; EXCEPT the west 660 feet thereof.

TOGETHER WITH a non-exclusive easement and right of way for an access road 30 feet inwidth connecting with County Road No. 3041 designated as the Cook-Underwood Road.

Skamania County Assessor
Date 12/10/10 Parcel 3-9-14-3-1001
6-2-14 

Unofficial
Copy