

Return Address: Steven Carroll  
171 Behring Road  
Washougal, WA 98671

**Skamania County**  
**Community Development Department**  
Building/Fire Marshal • Environmental Health • Planning  
Skamania County Courthouse Annex  
Post Office Box 1009  
Stevenson, Washington 98648  
Phone: 509-427-3900 Inspection Line: 509-427-3922

**Administrative Decision**

**APPLICANT/  
PROPERTY  
OWNER:** Steven Carroll

**FILE NO.:** NSA-13-09

**PROJECT:** To construct a 40' x 72' x 20'8" (h) metal agricultural building. The applicant has proposed to treat the sides of the building that are topographically visible from key viewing areas and the entire roof using a rubberized fibered asphalt roof and foundation coating mixed with sand, in order to meet the reflectivity requirements of Title 22.

**LOCATION:** 42 Behring Road, Washougal; Section 7 of T1N, R5E, W.M. and is identified as Skamania County Tax Lot 01-05-07-0-0-0601-00.

**LEGAL:** See page(s) 8.

**ZONING:** General Management Area – Small-Scale Agricultural (Ag-2).

**DECISION:** Based upon the record and the Staff Report, the application by Steven Carroll, described above, **subject to the conditions set forth in this Decision**, is found to be consistent with SCC Title 22 and **is hereby approved.**

**Skamania County Community Development Department**  
**File: NSA-13-09 (Carroll) Administrative Decision**  
**Page 2**

Although the proposed development is approved, it may not be buildable due to inadequate soils for septic and/or lack of potable water. These issues are under the jurisdiction of Skamania County's Building Division and the Skamania County Environmental Health Division.

Approval of this request does not exempt the applicant or successors in interest from compliance with all other applicable local, state, and federal laws.

**CONDITIONS OF APPROVAL:**

The following conditions are required to ensure that the subject request is consistent with Skamania County Code Title 22. **This document, outlining the conditions of approval, must be recorded by the applicant in the deed records of the Skamania County Auditor** in order to ensure notice of the conditions of approval to successors in interest. SCC §22.06.120(C)(2).

- 1) As per SCC §22.06.120(C)(2), this Administrative Decision **SHALL BE RECORDED** by the applicant in the County deed records prior to commencement of the approved project.
- 2) All developments shall be consistent with the enclosed site plan, unless modified by the following conditions of approval. If modified, the site plan shall be consistent with the conditions of approval. (See attached)
- 3) All structures, except fences, including eaves, awnings and overhangs shall meet the following setbacks: **Front yard:** 50 feet from the centerline of the street or road or 20 feet from the front property line, whichever is greater. **Side yard:** 20 feet. **Rear yard:** 20 feet. Setbacks are established from property lines, not fence lines. If any question arises regarding the location of the property lines, the applicant shall be required to hire a professional land surveyor to locate the property lines and mark them with temporary staking prior to a building permit being issued. Staking must remain during construction and all building inspections.
- 4) Only that grading which is necessary for site development (building pads, utilities, etc.) is permitted. All graded areas shall be re-seeded with native vegetation prior to final inspection by the Community Development Department.
- 5) Planted vegetation shall be maintained to ensure survival.
- 6) The applicant and/or property owner shall retain the existing tree cover except as is necessary for site development and safety purposes. For screening purposes, the applicant shall retain the existing band of mature vegetation that runs from the southwest corner of

**Skamania County Community Development Department**  
**File: NSA-13-09 (Carroll) Administrative Decision**  
**Page 3**

the property to south of the proposed agricultural building as marked by staff on the site plan.

- 7) The exterior of the agricultural building shall be dark earth-tone in color. The exterior includes, but is not limited to, sides, doors, garage doors, decks, gutters, roofs and trim. The following colors submitted by the applicant are consistent with this condition and are hereby approved: exterior walls - Light Brown by M & W Building Supply for the north and east walls, and Light Brown by M & W Building Supply treated with the rubberized fiber asphalt coating for the south and west walls; roofing - Evergreen by M & W Building Supply treated with the rubberized fiber asphalt coating; trim - Evergreen, the trim shall be treated with the rubberized fiber asphalt coating on the south and west walls. Any proposed changes to these colors shall be submitted for review by the Community Development Department prior to construction.
- 8) In order to move forward with constructing the agricultural building using metal, all roof and siding areas that are topographically visible from key viewing areas, namely the south and west sides, and the entire roof, must be coated with the rubberized fiber asphalt mixed with sand. The long term success of the rubberized fiber asphalt coating is unknown. Maintenance and upkeep of the rubberized fiber asphalt coating is the applicant and/or property owners' responsibility. If the rubberized fiber asphalt coating becomes ineffective the applicant may be required to re-side and re-roof the building with a non-reflective material.
- 9) All exterior lighting shall be hooded or shielded at a 90° angle. Hoods/shields should be made of a non-reflective, opaque material, which does not allow light to pass through. See enclosed lighting brochure.
- 10) The height of the agricultural building shall not exceed 20' 8" in height as measured from the top of slab on grade to roof peak and shown on the submitted elevation drawings, or 22' 8" from the top of footer to roof peak.
- 11) The applicant shall meet all conditions of approval enacted to achieve visual subordination prior to final inspection by the Community Development Department. The applicant is to coordinate all inspections with the Building Division. A final inspection approval will not be issued until compliance with all conditions of approval; including visual subordination criteria have been verified.
- 12) The Community Development Department will conduct at least two site visits during construction, one to verify the location of the structures as stated by the Administrative Decision and a second to be conducted after all foundation excavation has been completed including framing footers, but prior to pouring the foundation. A site visit for Final Inspection shall also be conducted. Each inspection may take up to four business days from the time of calling for the inspection. Inspections should be arranged by calling the Community Development inspection line at 509-427-3922 or by emailing [permitcenter@co.skamania.wa.us](mailto:permitcenter@co.skamania.wa.us).


**Skamania County Community Development Department**  
**File: NSA-13-09 (Carroll) Administrative Decision**  
**Page 4**

- 13) The following procedures shall be effected when cultural resources are discovered during construction activities:
- a) Halt Construction. All construction activities within 100 feet of the discovered cultural resource shall cease. The cultural resources shall remain as found; further disturbance is prohibited.
  - b) Notification. The project applicant shall notify the Administrator and the Gorge Commission within twenty-four (24) hours of the discovery. If the cultural resources are prehistoric or otherwise associated with Native Americans, the project applicant shall also notify the Indian tribal governments within twenty-four (24) hours.
  - c) Survey and Evaluations. The Gorge Commission shall survey the cultural resources after obtaining written permission from the landowner and appropriate permits from the DAHP. (See Revised Code of Washington 27.53) It shall gather enough information to evaluate the significance of the cultural resources. The survey and evaluation shall be documented in a report that generally follows the provisions in Section 22.22.030 of this Chapter. Based upon the survey and evaluation report and any written comments, the Administrator shall make a final decision on whether the resources are significant. Construction activities may recommence if the cultural resources are not significant.
  - d) Mitigation Plan. Mitigation plans shall be prepared according to the information, consultation and report provisions contained in Section 22.22.050 of this Chapter. Construction activities may recommence when conditions in the mitigation plan have been executed.
- 14) The following procedures shall be effected when human remains are discovered during a cultural resource survey or during construction. Human remains means articulated or disarticulated human skeletal remains, bones or teeth, with or without attendant burial artifacts.
- a) Halt of Activities. All survey, excavation and construction activities shall cease.
  - b) Notification. Local law enforcement officials, the Administrator, the Gorge Commission, and the Indian tribal governments shall be contacted immediately.
  - c) Inspection. The county coroner, or appropriate official, shall inspect the remains at the project site and determine if they are prehistoric/ historic or modern. Representatives of the Indian tribal governments shall be contacted immediately and have an opportunity to monitor the inspection.

**Skamania County Community Development Department**  
**File: NSA-13-09 (Carroll) Administrative Decision**  
**Page 5**

- d) Jurisdiction. If the remains are modern, the appropriate law enforcement official shall assume jurisdiction and the cultural resource protection process may conclude.
- e) Treatment. The procedures set out in RCW 27.44 and 68.05 shall generally be implemented if the remains are prehistoric/ historic. If human remains will be reinterred or preserved in their original position, a mitigation plan shall be prepared in accordance with the consultation and report requirements set out in Section 22.22.050 of this Chapter. The mitigation plan shall accommodate the cultural and religious concerns of Native Americans. The cultural resource protection process may conclude when conditions set forth in Section 22.22.050(C) of this Chapter are met and the mitigation plan is executed.

Dated and Signed this 21<sup>st</sup> day of November, 2013, at Stevenson, Washington.

  
 Jessica Davenport, AICP  
 Planning Manager  
 Planning Division

#### **NOTES**

Any new residential development, related accessory structures such as garages or workshops, fences, and additions or alterations not included in this approved site plan, will require a new application and review.

#### **EXPIRATION**

As per SCC §22.06.150(A), this Administrative Decision approving a proposed development action shall become void in two years if the development is not commenced within that period, or once development has commenced the development action is discontinued for any reason for one continuous year or more.

If the development does not include a structure the permit shall expire two years after the date the land use approval was granted unless the use or development was established according to all specifications and conditions of approval in the approval. For land divisions, "established" means the final deed or plat has been recorded with the county auditor.

If the development includes a **structure** the permit shall expire when construction has not commenced within two (2) years of the date the land use approval was granted; or once the structure has been started and if the structure has not been completed within two (2) years of the



**Skamania County Community Development Department  
File: NSA-13-09 (Carroll) Administrative Decision  
Page 6**

date of commencement of construction the permit shall expire. Completion of the structure for this purpose means the completion of the exterior surface(s) of the structure; and compliance with all conditions of approval in the land use approval, including, but not limited to, painting of the exterior of the structure.

### **APPEALS**

**The Director reserves the right to provide additional comment and findings of fact regarding this decision, if appealed.**

This Administrative Decision shall be final unless reversed or modified on appeal. A written Notice of Appeal form must be filed by an interested person within 20 days from the date hereof. Appeals are to be made to the Skamania County Hearing Examiner, P.O. Box 1009, Stevenson, WA 98648. Notice of Appeal forms and mailing lists are available at the Community Development Department and must be accompanied by a \$2,450.00 nonrefundable-filing fee and a Certificate of Mailing.

The final determination of the Environmental Threshold Determination related to this underlying government action can be appealed to a court of competent jurisdiction, along with the underlying government action, only by the parties with standing to the Environmental Threshold Determination. If the underlying government action was exempt from SEPA review, this section does not apply.

### **WARNING**

On November 30, 1998 the Columbia River Gorge Commission overturned a Skamania County Director's Decision 18 months after the 20 day appeal period had expired. You are hereby warned that you are proceeding at your own risk and Skamania County will not be liable for any damages you incur in reliance upon your Administrative Decision or any amendments thereto.

A copy of the Decision was sent to the following:

Skamania County Building Division

A copy of this Decision, including the Staff Report, was sent to the following:

Persons submitting written comments in a timely manner  
Yakama Indian Nation  
Confederated Tribes of the Umatilla Indian Reservation  
Confederated Tribes of the Warm Springs (electronic)  
Nez Perce Tribe  
Cowlitz Tribe  
Department of Archaeology and Historic Preservation  
Columbia River Gorge Commission (electronic)  
U.S. Forest Service - NSA Office (electronic)

**Skamania County Community Development Department**  
**File: NSA-13-09 (Carroll) Administrative Decision**  
**Page 7**

Board of County Commissioners (electronic)  
State of Washington Department of Commerce – Paul Johnson (electronic)  
Department of Fish and Wildlife (electronic)

Unofficial  
Copy

AFN #2011178489 Reco. 1 06/21/2011 at 02:53 PM DocType: DEED ..led by: ROGER D. KNAPP Page: 1 of 2 Auditor Timothy O. Todd Skamania County, WA

After recording, mail to:

Roger D. Knapp  
430 NE Everett  
Camas, WA 98607

REAL ESTATE EXCISE TAX  
29114  
JUN 21 2011  
PAID \$1,841.00  
Vickie Chelland, Deputy  
SKAMANIA COUNTY TREASURER

PERSONAL REPRESENTATIVE'S DEED

Grantor: Steven F. Carroll, Personal Representative  
Grantee: Steven F. Carroll  
Legal description (abbreviated): N ½ of the SW ¼ of the NE ¼ of Sec 7 T1N R5E  
Assessor's Tax Parcel ID#: 01050700060100

THE GRANTOR, STEVEN F. CARROLL, Personal Representative of the Estate of  
JOANN CARROLL, deceased, for and in consideration of the sum of One Hundred Twenty  
Thousand Dollars (\$120,000.00) in hand paid, conveys and warrants to STEVEN F. CARROLL,  
as his separate estate, the following described real property situate in the County of Skamania,  
State of Washington:

Skamania County Assessor  
Date 6-20-11 Parcel 1-5-7-0-0-601  
County of Skamania, State of Washington

The North half of the Southwest quarter of the Northeast quarter of  
Section 7, Township 1 North, Range 5 East, of the Willamette  
Meridian.

JoAnn Carroll died intestate on January 19, 2011. Steven F. Carroll is the duly  
appointed, qualified and acting Personal Representative of her estate, which is Probate Cause No.  
11-4-00002-7 in the Superior Court of Skamania County, Washington.

This Deed is given pursuant to an Order of Solvency entered in said proceedings on February  
7, 2011. The warranties herein contained bind the estate only, and not Steven F. Carroll personally.

IN WITNESS WHEREOF, the Grantor has hereunto set his hand this 14<sup>th</sup> day of June,  
2011.

Steven F. Carroll  
Steven F. Carroll, Personal Representative of  
the Estate of JoAnn Carroll, deceased

STATE OF WASHINGTON )  
COUNTY OF CLARK )

This is to certify that on the 14<sup>th</sup> day of June, 2011, before me personally appeared  
STEVEN F. CARROLL, as Personal Representative of the Estate of JoAnn Carroll, deceased, to  
me known to be the individual who executed the within and foregoing instrument, and


RECEIVED  
SKAMANIA COUNTY  
MAY - 5 2011  
COMMUNITY DEVELOPMENT  
DEPARTMENT

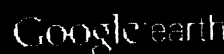




COMMUNITY DEVELOPMENT  
DEPARTMENT

MAY - 6 2013

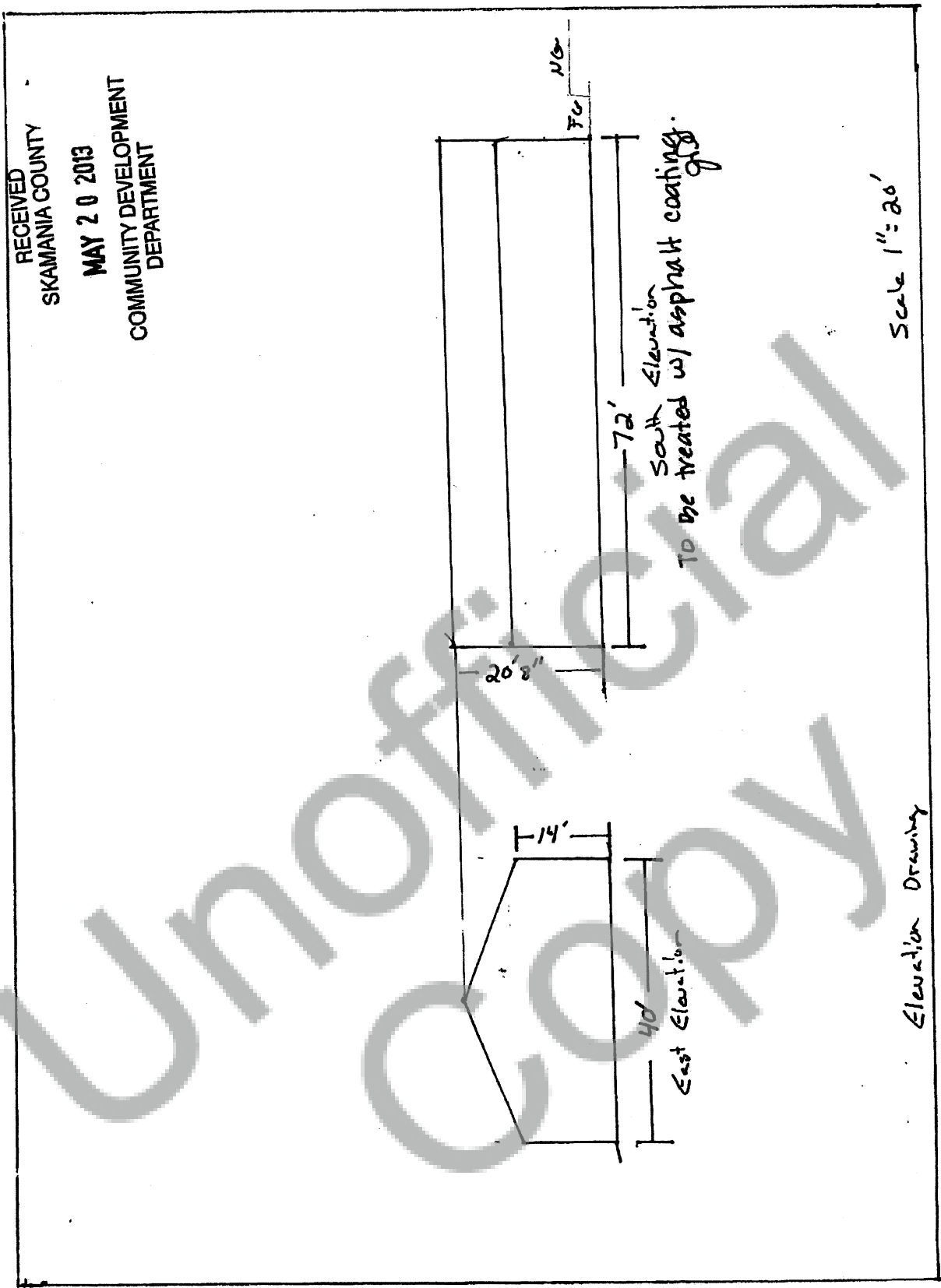


feet  
meters

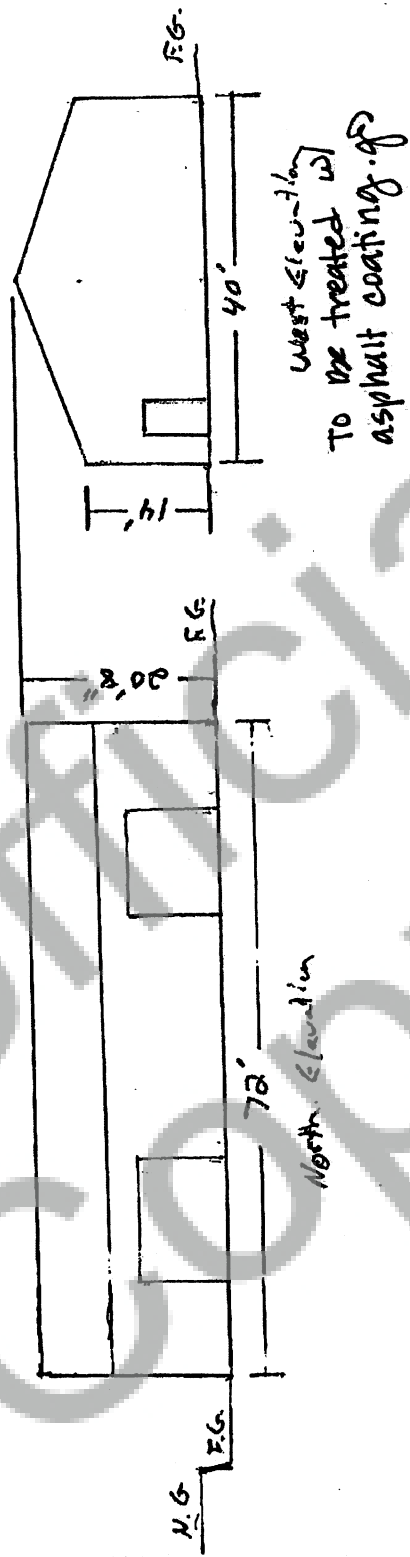
800

**MAY - 6 2013**

**COMMUNITY DEVELOPMENT  
DEPARTMENT**



RECEIVED  
SKAMANIA COUNTY  
MAY 20 2013  
COMMUNITY DEVELOPMENT  
DEPARTMENT



Scale 1" = 20'

Elevation Drawing