




Exhibit A

That portion of the Northwest quarter of the Northwest quarter of Section 12, Township 1 North, Range 5 East of the Willamette Meridian, Skamania County, Washington, described as follows:

BEGINNING at a point 611.2 feet South and 242.7 feet East of the Northwest corner of the said Section 12, said point being on the Southerly right-of-way line of Primary State Highway No. 8; thence South 27°06' East 168.2 feet; thence North 40°10' East 108.6 feet to a point located in the center of the existing County Road; thence in a Northwesterly direction along the center line of said County road 72.6 feet to a point on the Southerly right-of-way line of Primary State Highway No. 8; thence Westerly along the Southerly right-of-way line of said Highway, 93.6 feet to the Point of Beginning.

EXCEPT that portion lying within the right-of-way of County Road.

Skamania County Assessor
Date 9-30-13 Parcel# 1-5-1-4660




Unofficial Copy