

BUREAU OF LAND MGMT.  
2013 JUL 10 AM 11:28  
OREGON STATE OFFICE  
PORTLAND, OR

After recording, return to (Name, Address, Zip):  
Pat Seley  
5516 NE Chateau Dr.  
Vancouver Wa 98661

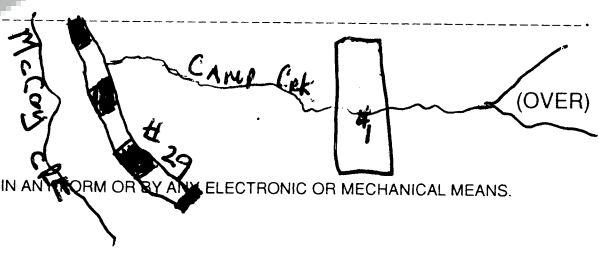

**NOTICE OF MINING LOCATION (Vein or Lode Claim)**  
Grantor (Locator/Individual): Pat Seley - Michael Thompson  
Grantee (Name of Mine): ARR Lucky Break # 1  
Abbreviated Legal Description: \_\_\_\_\_  
Assessor's Property Tax Parcel or Account No: 10/10/8 11/10/8  
Reference No(s) of Documents Assigned or Released: \_\_\_\_\_

STATE OF WASHINGTON, County of SKAMANIA  
Mining District.

NOTICE HEREBY IS GIVEN that the undersigned locators, each a citizen of the United States or one who has declared an intention to become such, have discovered on JUNE 1, 2013, a vein or lode of locatable mineral-bearing rock in place upon the public domain of the United States which is open to mineral entry and location within the above state, county and mining district; and in accordance with the laws of the United States and of the State of Washington, have located and do hereby locate a claim upon such vein or lode by posting this notice of such discovery and location on a substantial post or monument at the point of discovery. The name of the claim is: ARR Lucky Break # 1 Claim, further described\* as follows:

Commencing at a post marked No. 1;  
then 1,000 feet in a SOUTH direction to a corner post marked No. 2,  
then 300 feet in a EAST direction to a corner post marked No. 3,  
then 1,500 feet in a NORTH direction to a corner post marked No. 4,  
then 600 feet in a West direction to that corner post marked No. 1.  
The locators claim 1,000 feet in a South direction from the point of discovery to the # 2 post end line and 500 feet in the opposite direction from the point of discovery to the North end line and 300 feet on each side of the middle of the vein or lode, further claiming all the surface rights, privileges and minerals, with all dips, spurs, angles and variations, and other rights granted by existing laws and customs.

This claim is further described as being \_\_\_\_\_ feet from the following natural object or permanent monument in the vicinity: Camp Creek runs through claim west to west and USFS Road 29 + McCoy Creek run parallel



The general course or strike of the vein or lode as nearly as may be determined is North to South

with reference to the natural object or permanent monument described above.  
This claim is situated in the South East (quarter section) of Section 10 N, Township 8 E, Range \_\_\_\_\_ of the Willamette Meridian, as surveyed by the U.S. Government or protracted if the land is unsurveyed \_\_\_\_\_

The end lines of the claim are parallel to each other. The adjoining claims are ARR Lucky Break # 3 & Primary Gold 3 & 4

This notice is placed conspicuously at the discovery post, and posts are placed at each corner of the claim. The location of this claim is distinctly marked on the ground so that the boundaries of the claim may be readily traced.


Located June 1, 2013.  
Pet Selcy 5516 NE Chateau Dr. VANCOUVER 98661  
Mike Thompson 4507 NE 48th AVE VANCOUVER WA 98661  
Charlie Simmons 4507 NE 155th AVE VANCOUVER WA. Locator(s) 98682  
Charles R. Simmons

STATE OF WASHINGTON,  
County of Skamania } ss.

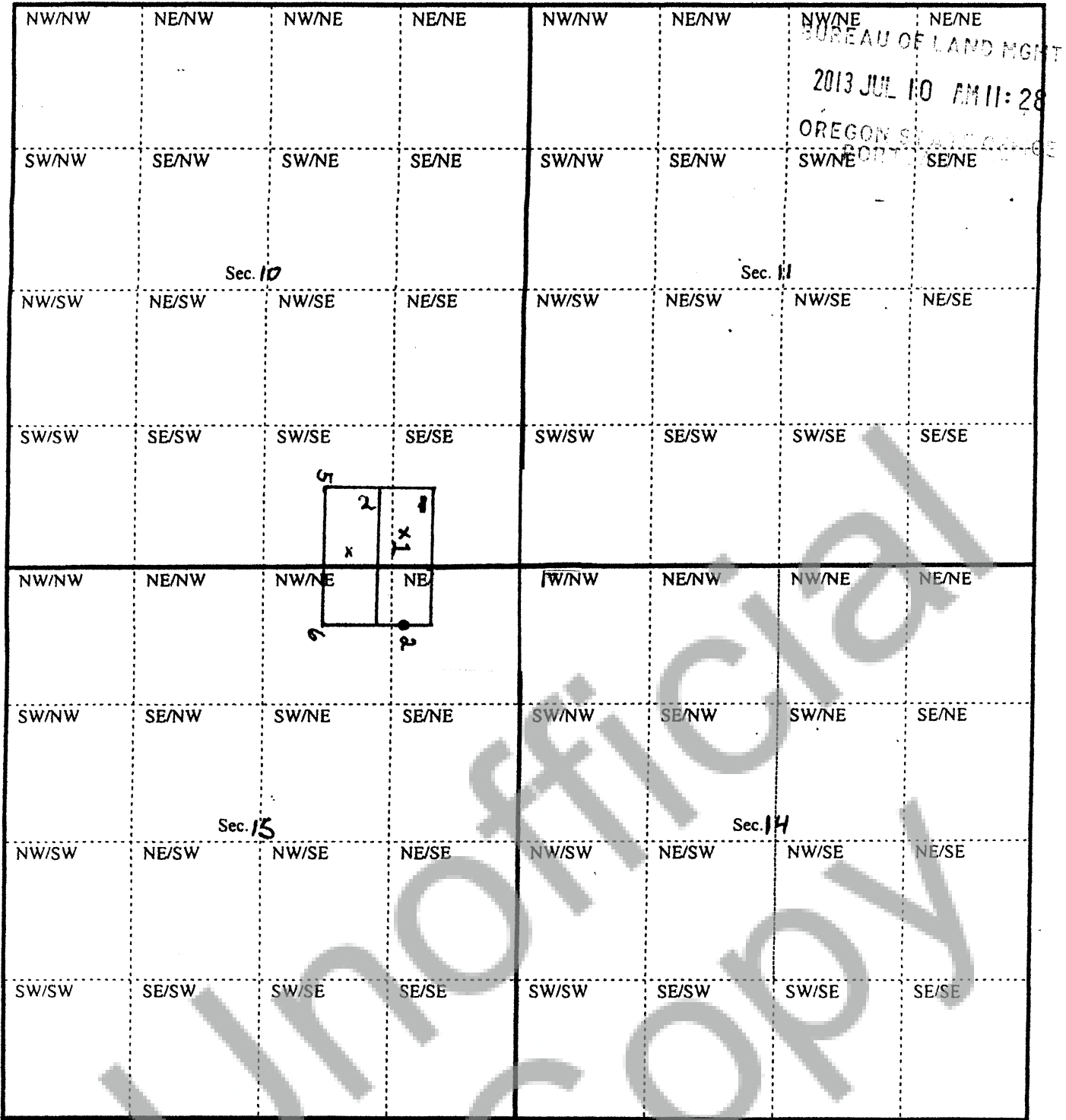
I certify that I know or have satisfactory evidence that Charles Simmons is the individual(s) who appeared before me, and who acknowledged that he/she/they signed this instrument and acknowledged it to be his/her/their free and voluntary act for the uses and purposes mentioned in the instrument.

DATED 7-10-13

Heidi B. Penner  
Notary Public for Washington  
My appointment expires \_\_\_\_\_



TOWNSHIP 10N RANGE 8E SECTION 10      TOWNSHIP 10N RANGE 8E SECTION 11



TOWNSHIP 10N RANGE 8E SECTION 15      TOWNSHIP 10N RANGE 8E SECTION 14

WHEN DRAWING YOUR CLAIMS, USE AN ORDINARY RULER.  
THE PLAT SCALE: 1/6=100'