

RECORD OF SURVEY

PARCELS 03102000120000 & 03102900020000 IN THE SOUTHEAST QUARTER OF THE SOUTHWEST QUARTER OF SECTIONS 20 & 29, TOWNSHIP 3N, RANGE 10 EAST, W.M.

TRAVERSE & ACCURACY STATEMENT

RADIAL TIES TO CONTROLLING MONUMENTS FOR THE PARCEL SHOWN WERE MADE WITH A FIVE-SECOND TOTAL STATION AND RELATED MEASURING EQUIPMENT, OF WHICH MEET STATE STANDARDS (MAC 332-130-040-100) AT THE TIME OF THIS SURVEY.

LEGAL DESCRIPTION

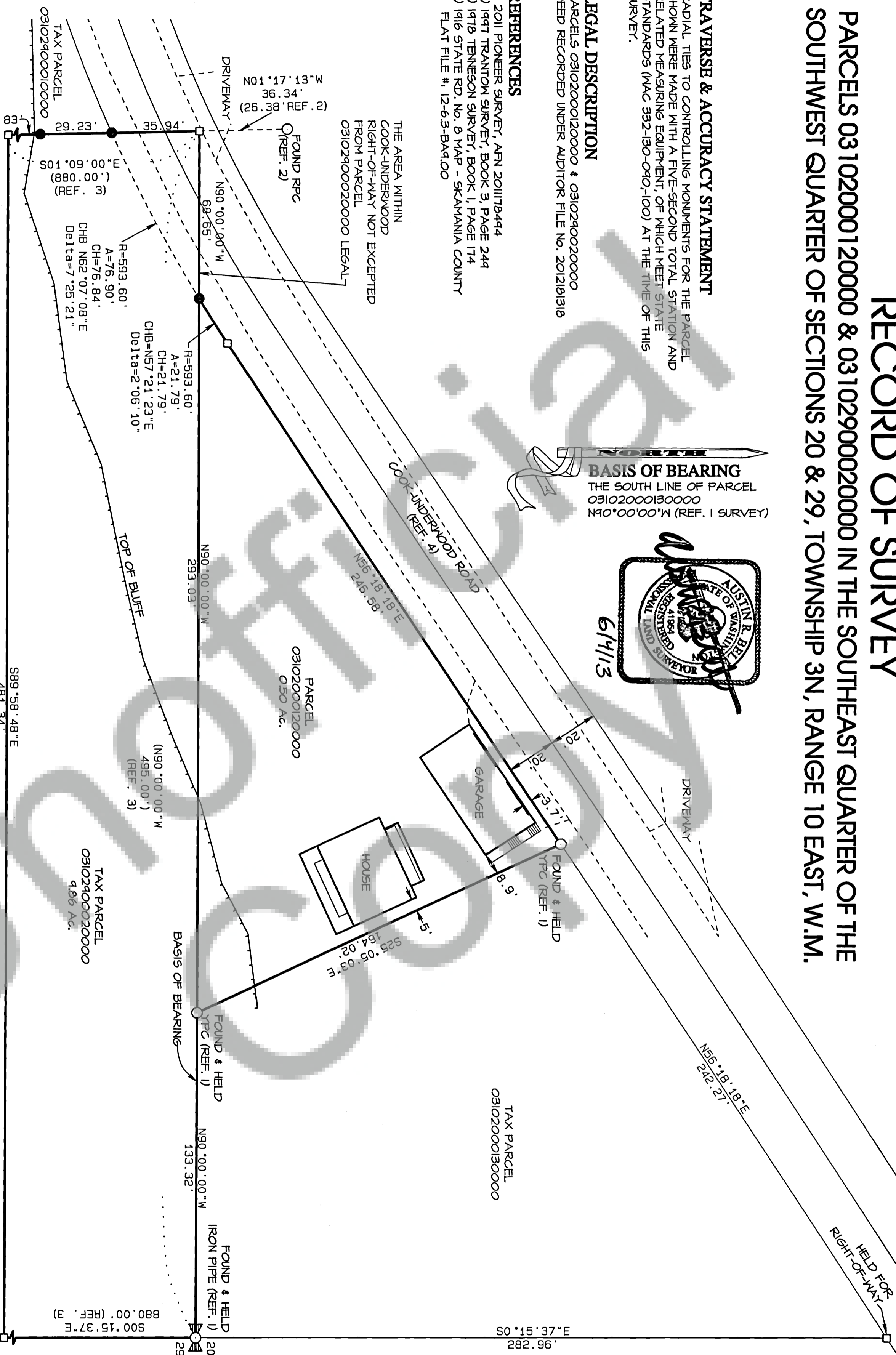
PARCELS 03102000120000 & 03102900020000 DEED RECORDED UNDER AUDITOR FILE NO. 2012181318

REFERENCES

- 1) 2011 PIONEER SURVEY, AFN 201117B444
- 2) 1947 TRANTON SURVEY, BOOK 3, PAGE 244
- 3) 1978 TENNESON SURVEY, BOOK 1, PAGE 174
- 4) 1916 STATE RD. NO. 8 MAP - SKAMANIA COUNTY FLAT FILE # 12-6-3-BA4.00



BASIS OF BEARING
THE SOUTH LINE OF PARCEL 03102000130000
N90°00'00"W (REF. 1 SURVEY)



SURVEY NARRATIVE

THE PURPOSE OF THIS SURVEY IS TO MONUMENT THE BOUNDARY OF PARCEL 03102000120000 AND THE NORTH LINE OF PARCEL 03102900020000. REF. 1 MONUMENTS WERE HELD FOR BOUNDARY CONTROL. COOK-UNDERWOOD ROAD RIGHT-OF-WAY WAS ESTABLISHED HOLDING THE NORTH LINE OF REF. 1 AND USING SKAMANIA COUNTY ROAD PLANS (REF. 4). THE BEARING OF THE WEST LINE OF PARCEL 03102900020000 WAS ESTABLISHED BY HOLDING REF. 3 ANGLES.

AUDITOR'S CERTIFICATE

Filed for record this 10th day of June, 2013 at 11:31 AM in Book 7 of Surveys at page 2 2013001235 at the request of Bell Design Co. AF 2013001235

Melissa Stadelson
County Auditor/Deputy Date 6/10/2013


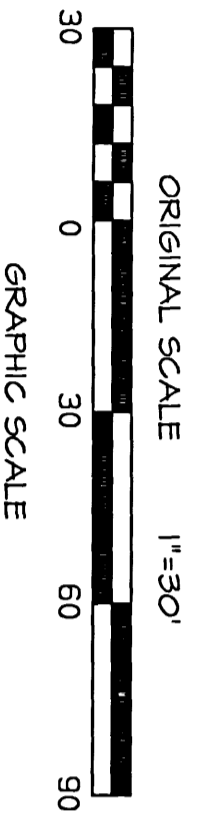
SURVEYOR'S CERTIFICATE

This map correctly represents a survey made by me or under my direction in conformance with the current requirements of the Survey Recording Act at the request of Pat McConnell.

Austin R. Bell
Austin R. Bell PLS 41954 Date 6/14/13

LEGEND

- MARKER FOUND AS NOTED
- CALCULATED CORNER; NOT SET OR FOUND.
- () PLAT OR DEED CALL
- SET RED PLASTIC CAP (RPC) ON 5/8" REBAR



DATE	DESCRIPTION	BY
4/13	DRAFT	HJK
4/13	CHECK	AMB

RECORD OF SURVEY
FOR PAT MCCONNELL
UNDERWOOD, WASHINGTON

SHEET: 1 OF 1
PROJECT: 13B051
DATE: May 2013