

Return To (name and address):  
Indecomm Global Services  
2925 Country Drive  
Little Canada, MN 55117



021778947-000539110

This Space Provided for Recorder's Use

When Recorded Return To:

Document Title(s): Deed of Trust  
Grantor(s): See GRANTOR below  
Grantee(s): U.S. Bank National Association ND  
Legal Description: See attached Exhibit "A" L4 Howard Estey Sp  
Assessor's Property Tax Parcel or Account Number: 03092511040000  
Reference Numbers of Documents Assigned or Released:

State of Washington

Space Above This Line For Recording Data

**DEED OF TRUST**  
(With Future Advance Clause)

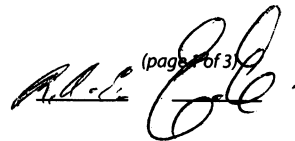
1. **DATE AND PARTIES.** The date of this Deed of Trust (Security Instrument) is ...03/25/2013.....  
..... The parties and their addresses are:

GRANTOR:  
RICHARD A. ESTEY, UNMARRIED

☐ If checked, refer to the attached Addendum incorporated herein, for additional Grantors, their signatures and acknowledgments.

TRUSTEE:  
U.S. Bank Trust Company, National Association,  
a national banking association organized under the laws of the United States  
111 SW Fifth Avenue  
Portland, OR 97204

LENDER:  
U.S. Bank National Association ND,  
a national banking association organized under the laws of the United States  
4325 17th Avenue SW  
Fargo, ND 58103


 (page 1 of 3)

2. **CONVEYANCE.** For good and valuable consideration, the receipt and sufficiency of which is acknowledged, and to secure the Secured Debt (defined below) and Grantor's performance under this Security Instrument, Grantor irrevocably grants, conveys and sells to Trustee, in trust for the benefit of Lender, with power of sale, the following described property:  
See attached Exhibit "A"

The property is located in ..SKAMANIA COUNTY..... at .....  
(County)  
..381.HIGHLAND RD., UNDERWOOD....., Washington .....98651.....  
(Address) (City) (ZIP Code)

Together with all rights, easements, appurtenances, royalties, mineral rights, oil and gas rights, all water and riparian rights, ditches, and water stock and all existing and future improvements, structures, fixtures, and replacements that may now, or at any time in the future, be part of the real estate described above (all referred to as "Property").

3. **MAXIMUM OBLIGATION LIMIT.** The total principal amount secured by this Security Instrument at any one time shall not exceed \$ ....35,000.00..... This limitation of amount does not include interest and other fees and charges validly made pursuant to this Security Instrument. Also, this limitation does not apply to advances made under the terms of this Security Instrument to protect Lender's security and to perform any of the covenants contained in this Security Instrument.
4. **SECURED DEBT AND FUTURE ADVANCES.** The term "Secured Debt" is defined as follows:
- A. Debt incurred under the terms of all promissory note(s), contract(s), guaranty(ies) or other evidence of debt described below and all their extensions, renewals, modifications or substitutions. *(When referencing the debts below it is suggested that you include items such as borrowers' names, note amounts, interest rates, maturity dates, etc.)*  
Borrower(s): RICHARD ESTEY and ELIZABETH ESTEY  
Principal/Maximum Line Amount: 35,000.00  
Maturity Date: 03/24/2017  
Note Date: 03/25/2013
  - B. All future advances from Lender to Grantor or other future obligations of Grantor to Lender under any promissory note, contract, guaranty, or other evidence of debt executed by Grantor in favor of Lender after this Security Instrument whether or not this Security Instrument is specifically referenced. If more than one person signs this Security Instrument, each Grantor agrees that this Security Instrument will secure all future advances and future obligations that are given to or incurred by any one or more Grantor, or any one or more Grantor and others. All future advances and other future obligations are secured by this Security Instrument even though all or part may not yet be advanced. All future advances and other future obligations are secured as if made on the date of this Security Instrument. Nothing in this Security Instrument shall constitute a commitment to make additional or future loans or advances in any amount. Any such commitment must be agreed to in a separate writing.
  - C. All obligations Grantor owes to Lender, which may later arise, to the extent not prohibited by law, including, but not limited to, liabilities for overdrafts relating to any deposit account agreement between Grantor and Lender.
  - D. All additional sums advanced and expenses incurred by Lender for insuring, preserving or otherwise protecting the Property and its value and any other sums advanced and expenses incurred by Lender under the terms of this Security Instrument.


(page 2 of 3)  


This Security Instrument will not secure any other debt if Lender fails to give any required notice of the right of rescission.

5. **MASTER FORM.** By the delivery and execution of this Security Instrument, Grantor agrees that all provisions and sections of the Deed Of Trust master form (Master Form), inclusive, dated .....01/18/2007..... and recorded as Recording Number ..... or Instrument Number .2007.164613..... in Book ..... at Page(s) ..... in the ..SKAMANIA..... County, Washington, County Recorder's office are hereby incorporated into, and shall govern, this Security Instrument. This Security Instrument will be offered for record in the same county in which the Master Form was recorded.
6. **OTHER TERMS.** ☐ **Mortgage Rider - Escrow for Taxes and Insurance.** If checked, the covenants and agreements of the Mortgage Rider - Escrow for Taxes and Insurance is incorporated into and supplement and amend the terms of this Security Instrument.

**SIGNATURES:** By signing below, Grantor agrees to the terms and covenants contained in this Security Instrument and in any attachments. Grantor also acknowledges receipt of a copy of this Security Instrument on the date stated on page 1 and a copy of the provisions contained in the previously recorded Master Form.

  
(Signature) RICHARD A. ESTEY

  
(Signature) ELIZABETH ESTEY


**ACKNOWLEDGMENT:**

STATE OF Oregon....., COUNTY OF Hood River } ss.  
(Individual) I certify that I know or have satisfactory evidence that .....  
RICHARD A. ESTEY AND ELIZABETH ESTEY, HUSBAND AND WIFE


is/are the individual(s) who appeared before me, and said individual(s) acknowledged that she/he/they signed this instrument and acknowledged it to be a free and voluntary act for the uses and purposes mentioned in the instrument.

Dated: 03.25.2013

My notary appointment expires: 03.09.2014



OFFICIAL SEAL  
MARIA E LARA  
NOTARY PUBLIC-OREGON  
COMMISSION NO. A447319  
MY COMMISSION EXPIRES MARCH 09, 2014

  
Notary Public in and for the State of ~~Washington~~ Oregon m-  
Residing At: US Bank  
1309 12th St  
Hood River or 97031

Prepared By:  
Southwest Financial Services, Ltd.  
537 E Pete Rose Way, STE 300  
Cincinnati, OH 45202

**EXHIBIT "A" LEGAL DESCRIPTION**

Page: 1 of 1

Account #: 21778947  
Order Date : 01/18/2013  
Reference : 20130151722501  
Name : RICHARD ESTEY  
          ELIZABETH ESTEY  
Deed Ref : 99/871

Index #:  
Registered Land:  
Parcel #: 03092511040000

**SITUATED IN THE COUNTY OF SKAMANIA, STATE OF WASHINGTON:**

**A PARCEL OF LAND IN SECTION 25, TOWNSHIP 3 NORTH, RANGE 9 EAST W.M. IN SKAMANIA COUNTY, WASHINGTON. MORE PARTICULARLY DESCRIBED AS FOLLOWS:**

**LOT 4 OF THE HOWARD ESTEY SHORT PLAT ONE REVISED, AS RECORDED IN BOOK 2, PAGE 205 OF THE OFFICIAL SHORT PLAT RECORDS IN THE OFFICE OF THE AUDITOR FOR SKAMANIA COUNTY, WASHINGTON.**

**ABBREVIATED LEGAL-L4 HOWARD ESTEY SP**

**SUBJECT TO ALL EASEMENTS, COVENANTS, CONDITIONS, RESERVATIONS, LEASES AND RESTRICTIONS OF RECORD, ALL LEGAL HIGHWAYS, ALL RIGHTS OF WAY, ALL ZONING, BUILDING AND OTHER LAWS, ORDINANCES AND REGULATIONS, ALL RIGHTS OF TENANTS IN POSSESSION, AND ALL REAL ESTATE TAXES AND ASSESSMENTS NOT YET DUE AND PAYABLE.**

**BEING THE SAME PROPERTY CONVEYED BY DEED RECORDED IN VOLUME 99, PAGE 871, OF THE SKAMANIA COUNTY, WASHINGTON RECORDS.**



\*U03738594\*

6650 4/11/2013 78585714/1

