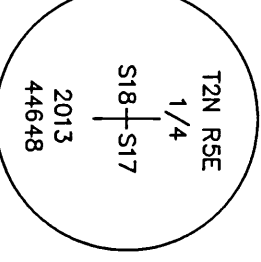
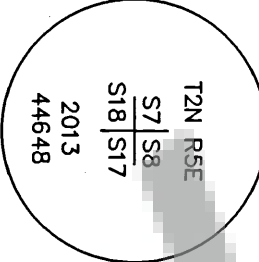
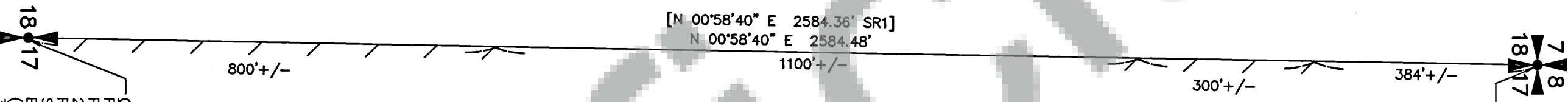


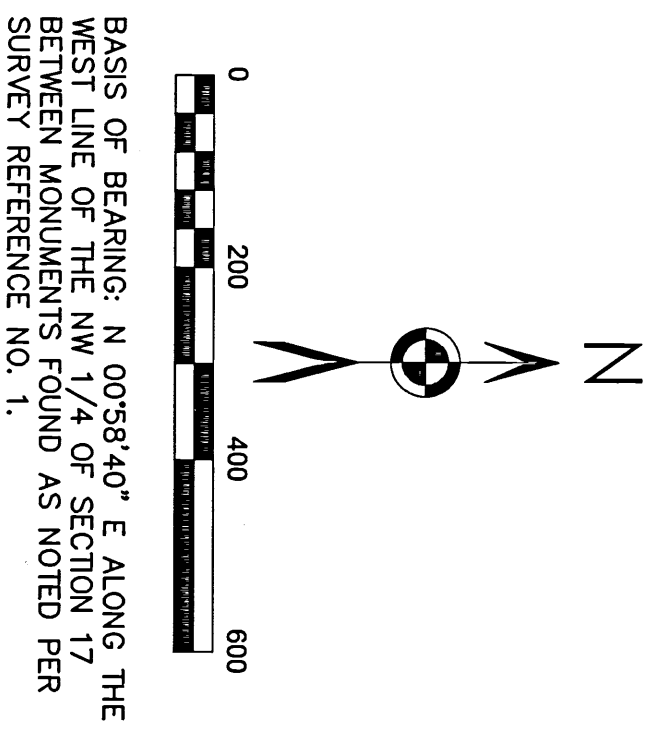
NOTE:  
NEW REFERENCES HAVE A LOCATION TAG ABOVE THE SCRIBE BOTH ORIENTED TOWARD THE MONUMENT AND A 6" MAG SPIKE DRIVEN SIDE CENTER. A BRASS WASHER INSCRIBED "TIMES 44648" IS TACKED INTO THE BASE OF THE FACE. BEARINGS WERE TAKEN WITH A HAND COMPASS WITH THE DECLINATION SET TO 18° EAST. BEARINGS WERE TAKEN TO THE TREE, DISTANCES MEASURED TO THE SPIKE.

**SECTION CORNER:**  
FOUND AND HELD A 3/4" GALVANIZED IRON PIPE WITH REMAINS OF A YELLOW PLASTIC CAP PER SURVEY REFERENCE NO. 3 EXPOSED 1.2'. REPLACED THE PLASTIC CAP WITH A 2" BRASS CAP STAMPED AS SHOWN.  
EXISTING REFERENCES:  
(OBT) 40" FIR STUMP WITH VISIBLE SCRIBING BEARS S18W 28.4' STEEL "T" POST BEARS WEST 0.5'  
NEW REFERENCES:  
8' DOUGLAS FIR SCRIBED "T2N R5E S8 BT" BEARS N29E 13.95'  
8' PACIFIC SILVER FIR SCRIBED "T2N R5E S17 BT" BEARS S68E 16.70'  
9' PACIFIC SILVER FIR SCRIBED "T2N R5E S7 BT" BEARS N40W 16.00'

**QUARTER CORNER:**  
FOUND AND HELD A 3/4" GALVANIZED IRON PIPE WITH REMAINS OF A YELLOW PLASTIC CAP (SURVEY REFERENCE 2 SAYS 3/4" IRON PIPE WITH BRASS CAP) EXPOSED 1.2'. REPLACED THE PLASTIC CAP WITH A 2" BRASS CAP STAMPED AS SHOWN.  
EXISTING REFERENCES PER LOR 2/5 PAGE 40:  
(OBT) 60" FIR STUMP WITH AXING BEARS N40W 18.31'  
35' FIR BEARS N55E 12.99'  
19' FIR BEARS S29E 17.53'  
CARSONITE POST SOUTH 3.0'



**RECORD OF SURVEY**  
IN A PORTION OF THE  
NW 1/4 AND SW 1/4 OF THE  
NW 1/4 OF SECTION 17,  
T2N, R5E, W.M.,  
SKAMANIA COUNTY,  
WASHINGTON  
FEBRUARY 1, 2013




BASIS OF BEARING: N 00°58'40" E ALONG THE WEST LINE OF THE NW 1/4 OF SECTION 17 BETWEEN MONUMENTS FOUND AS NOTED PER SURVEY REFERENCE NO. 1.

**LEGEND:**

- INDICATES MONUMENT FOUND AS NOTED
- [SR1] INDICATES RECORD INFORMATION PER SURVEY REFERENCE NUMBER
- (OBT) INDICATES ORIGINAL BEARING TREE
- INDICATES LINE MARKED WITH 1/2" x 72" FIBER GLASS RODS WITH RED AND WHITE RIBBON, TREES ALONG LINE PAINTED AND BLAZED WITH BLUE PAINT.

**SURVEY REFERENCE:**  
1) GERMUNSON SURVEY, BOOK 2, PAGE 114  
2) OLSON SURVEY, BOOK 1, PAGE 213  
3) OLSON SURVEY, BOOK 2, PAGE 101

**DEED REFERENCE:**  
GRANTOR: LONGVIEW FIBRE  
GRANTEE: LONGVIEW TIMBERLANDS LLC  
AF NO. 2007-186332



**SURVEYOR'S CERTIFICATE**

THIS MAP CORRECTLY REPRESENTS A SURVEY MADE BY ME OR UNDER MY DIRECTION IN CONFORMANCE WITH THE REQUIREMENTS OF THE SURVEY RECORDING ACT AT THE REQUEST OF LONGVIEW TIMBER IN FEBRUARY 2013.

*Jason L. Simes*  
JASON L. SIMES, PROFESSIONAL LAND SURVEYOR, LS# 44648

**AUDITOR'S CERTIFICATE**  
FILED FOR RECORD THIS 26<sup>th</sup> DAY OF February 2013 AT 2:27 P.M. IN BOOK OF SURVEYS AT PAGE AT THE REQUEST OF LONGVIEW TIMBER CORPORATION, AF 2013 000377  
*Melina Anderson*  
DEPUTY COUNTY AUDITOR

SCALE: 1"=200'  
JOB NO. 2N5E17  
DATE: 2-1-13  
CALC BY: JLS  
DRAWN BY: JLS  
CHECKED BY: EVB  
SHEET 1 OF 1

LONGVIEW TIMBER CORPORATION  
10 INTERNATIONAL WAY  
LONGVIEW, WA 98632

LONGVIEW TIMBER CORPORATION MAKES NO WARRANTIES AS TO MATTERS OF UNWRITTEN TITLE SUCH AS ADVERSE POSSESSION, ACQUESCENCE, ESTOPPLE, ETC.  
A FIELD TRAVERSE WAS PERFORMED USING A NIKON NIVO 3.0C THREE SECOND TOTAL STATION WITH TDS DATA COLLECTION SYSTEM. THE FIELD TRAVERSE MET THE MINIMUM STANDARDS FOR SURVEYS AS DESIGNATED IN WAC 352-130-090. ALL CORNERS NOTED AS FOUND WERE VISITED JANUARY 30-31, 2013.

KANANI FALLS RANCH LLC  
AF# 2008-163554

LONGVIEW TIMBERLANDS LLC  
AF# 2007-186332