

Return To:  
FINAL DOCS T7408-01F  
4101 WISEMAN BLVD BLDG 108  
SAN ANTONIO, TX 78251-4200

Assessor's Parcel or Account Number: 03-10-15-0-0-1400-00

Abbreviated Legal Description: Port Sec 15, T3N, R10EWM

[Include lot, block and plat or section, township and range]

Full legal description located on page 2

ASSIGNMENT OF DEED OF TRUST

FOR VALUE RECEIVED, the undersigned, as Assignor, does hereby grant, convey, assign and transfer to **WELLS FARGO BANK, N.A.,**

4101 Wiseman Blvd Bldg 108, San Antonio, TX 78251


as Assignee, all of the beneficial interest of the Assignor in and to the property described in that certain Deed of Trust dated **JANUARY 25, 2013**, executed by **SUSAN J GROSS AND GEORGE E GROSS, WIFE AND HUSBAND**

Grantor, to **NORTHWEST TRUSTEE SERVICES LLC, 3535 FACTORIA BLVD SE, STE 200, BELLEVUE, WA 98006**, Trustee, the following described property situated in **SKAMANIA** County, State of Washington:  
**PLEASE ATTACH LEGAL DESCRIPTION**


recorded 1/30/2013, in Volume of Mortgages, at page, under Auditor's File No. 2013000188, records of **SKAMANIA** County, State of Washington, also that certain promissory note described in and secured by said Deed of Trust.  
SIGNED this 25TH day of JANUARY, 2013


**EDWARD JONES MORTGAGE, LLC**



By   
**Corissa Marson**  
VICE PRESIDENT OF LOAN DOCUMENTATION

State of ~~Washington~~ **Minnesota**  
County of **Hennepin**  
The foregoing instrument was acknowledged before me this 25TH day of JANUARY 2013 by **Corissa Marson**, the VICE PRESIDENT OF LOAN DOCUMENTATION of **Edward Jones Mortgage, LLC** LIMITED LIABILITY COMPANY, on behalf of the said LIMITED LIABILITY COMPANY

In Witness Whereof, I have hereunto set my hand and affixed my official seal the day and year first above written.  




**EXHIBIT "A"**

**The South half of the Southwest quarter of the Northeast quarter of the Southeast quarter and the South half of the North half of the Southwest quarter of the Northeast quarter of the Southeast quarter, all in Section 15, Township 3 North, Range 10 East of the Willamette Meridian, in the County of Skamania, State of Washington.**

**EXCEPT Public Roads.**

Unofficial  
Copy