

Return Address: WSDOT
Attn: Barb Aberle
P.O. Box 1709
Vancouver, WA 98668-1708

Skamania County
Community Development Department
Building/Fire Marshal • Environmental Health • Planning
Skamania County Courthouse Annex
Post Office Box 1009
Stevenson, Washington 98648
Phone: 509-427-3900 Inspection Line: 509-427-3922

Administrative Decision

APPLICANT: WSDOT, Barb Aberle

PROPERTY OWNER: WSDOT Right-of-Way

FILE NO.: NSA-12-23

PROJECT: Mount a Closed Circuit Television (CCTV) camera on an existing pole and connect it to an existing utilities cabinet within WSDOT right-of-way at Milepost 41.53 of State Route 14, Stevenson (at Bridge of the Gods). The camera will be installed at approximately 40 feet in height. (No ground disturbing activities).

Install a solar powered HAR Flasher Sign and associated utilities within WSDOT right-of-way which has been previously disturbed at Milepost 63 of State Route 14, Underwood. The sign will be approximately 18 feet in height; the depth of the two posts (2' 4" in diameter) will be approximately 5 feet. The sign itself will be 6' x 10'.

LOCATION: Milepost 41.53 State Route 14, Stevenson; Section 14 of T2N, R7E, W.M.

Milepost 63 State Route 14, Underwood; Section 22 of T3N, R10E, W.M.

Skamania County Community Development Department
File: NSA-12-23 (WSDOT) Administrative Decision
Page 2

LEGAL: WSDOT Right-of-Way

ZONING: MP 41.53 - General Management Area –Large Woodland (F-2).
MP 63 – General Management Area – Open Space (OS).

DECISION: Based upon the record and the Staff Report, the application WSDOT, described above, **subject to the conditions set forth in this Decision**, is found to be consistent with SCC Title 22 and **is hereby approved**.

Although the proposed development is approved, it may not be buildable due to inadequate soils for septic and/or lack of potable water. These issues are under the jurisdiction of Skamania County's Building Division and the Skamania County Environmental Health Division.

Approval of this request does not exempt the applicant or successors in interest from compliance with all other applicable local, state, and federal laws.

CONDITIONS OF APPROVAL:

The following conditions are required to ensure that the subject request is consistent with Skamania County Code Title 22. **This document, outlining the conditions of approval, must be recorded by the applicant in the deed records of the Skamania County Auditor** in order to ensure notice of the conditions of approval to successors in interest. SCC §22.06.120(C)(2).

- 1) As per SCC §22.06.120(C)(2), this Administrative Decision **SHALL BE RECORDED** by the applicant in the County deed records prior to commencement of the approved project.
- 2) All developments shall be consistent with the enclosed site plan, unless modified by the following conditions of approval. If modified, the site plan shall be consistent with the conditions of approval. (See attached)
- 3) Only that grading which is necessary for site development (building pads, utilities, etc.) is permitted. All graded areas shall be re-seeded with native vegetation prior to final inspection by the Community Development Department.
- 4) Planted vegetation shall be maintained to ensure survival.
- 5) The flashing lights for the HAR sign shall be angled slightly toward SR 14 to further reduce light visibility from key viewing areas to the south.
- 6) The exterior of the proposed structure shall be dark earth-tone in color, including but not limited to the CCTV camera casing and mounting hardware, the support structures for the

Skamania County Community Development Department
File: NSA-12-23 (WSDOT) Administrative Decision
Page 3

solar panels, and the hooding for the flashing lights. The proposed Federal Color Standard 300400, dark grey-brown meets the dark earth tone requirement and is approved for use. Any proposed changes to this color shall be submitted for review by the Community Development Department prior to construction.

- 7) The structures, including but not limited to the CCTV camera casing and mounting hardware, the support structures for the solar panels, and the hooding for the flashing lights, shall be composed of non-reflective materials or materials with low reflectivity, and shall use a non-reflective finish.
- 8) The solar panels shall be composed of black cells, and not blue cells, in order to reduce reflectivity.
- 9) The two flashing lights on the HAR sign shall be hooded and shielded so as to not be highly visible from key viewing areas. Shielding and hooding materials shall be composed of non-reflective, opaque materials, which does not allow light to pass through.
- 10) The applicant shall meet all conditions of approval enacted to achieve visual subordination prior to final inspection by the Community Development Department. The applicant is to coordinate all inspections with the Building Division. A final inspection approval will not be issued until compliance with all conditions of approval; including visual subordination criteria have been verified.
- 11) The Community Development Department will conduct a site visit for Final Inspection to ensure that all conditions of approval have been met. Inspections may take up to four business days from the time of calling for the inspection. Inspections should be arranged by calling the Building Division inspection line at 509-427-3922 or through the permit center public portal at <https://co-skamania-wa.smartgovcommunity.com/portal/Public/Welcome>.
- 12) It has been recommended by the Confederated Tribes and Bands of the Yakama Nation that a professional monitor be present during all ground disturbing activities. Skamania County Community Development recommends, but does not require, that the property owners obtain a professional archaeologist for monitoring.
- 13) The following procedures shall be effected when cultural resources are discovered during construction activities:
 - a) Halt Construction. All construction activities within 100 feet of the discovered cultural resource shall cease. The cultural resources shall remain as found; further disturbance is prohibited.
 - b) Notification. The project applicant shall notify the Administrator and the Gorge Commission within twenty-four (24) hours of the discovery. If the cultural resources are prehistoric or otherwise associated with Native Americans, the


Skamania County Community Development Department
File: NSA-12-23 (WSDOT) Administrative Decision
Page 4

project applicant shall also notify the Indian tribal governments within twenty-four (24) hours.

- c) **Survey and Evaluations.** The Gorge Commission shall survey the cultural resources after obtaining written permission from the landowner and appropriate permits from the DAHP. (See Revised Code of Washington 27.53) It shall gather enough information to evaluate the significance of the cultural resources. The survey and evaluation shall be documented in a report that generally follows the provisions in Section 22.22.030 of this Chapter. Based upon the survey and evaluation report and any written comments, the Administrator shall make a final decision on whether the resources are significant. Construction activities may recommence if the cultural resources are not significant.
 - d) **Mitigation Plan.** Mitigation plans shall be prepared according to the information, consultation and report provisions contained in Section 22.22.050 of this Chapter. Construction activities may recommence when conditions in the mitigation plan have been executed.
- 14) The following procedures shall be effected when human remains are discovered during a cultural resource survey or during construction. Human remains means articulated or disarticulated human skeletal remains, bones or teeth, with or without attendant burial artifacts.
- a) **Halt of Activities.** All survey, excavation and construction activities shall cease.
 - b) **Notification.** Local law enforcement officials, the Administrator, the Gorge Commission, and the Indian tribal governments shall be contacted immediately.
 - c) **Inspection.** The county coroner, or appropriate official, shall inspect the remains at the project site and determine if they are prehistoric/ historic or modern. Representatives of the Indian tribal governments shall be contacted immediately and have an opportunity to monitor the inspection.
 - d) **Jurisdiction.** If the remains are modern, the appropriate law enforcement official shall assume jurisdiction and the cultural resource protection process may conclude.
 - e) **Treatment.** The procedures set out in RCW 27.44 and 68.05 shall generally be implemented if the remains are prehistoric/ historic. If human remains will be reinterred or preserved in their original position, a mitigation plan shall be prepared in accordance with the consultation and report requirements set out in Section 22.22.050 of this Chapter. The mitigation plan shall accommodate the cultural and religious concerns of Native Americans. The cultural resource protection process may conclude when conditions set forth in Section 22.22.050(C) of this Chapter are met and the mitigation plan is executed.

Skamania County Community Development Department
File: NSA-12-23 (WSDOT) Administrative Decision
Page 5

Dated and Signed this 19th day of December, 2012, at Stevenson, Washington.



Jessica Davenport, Planning Manager
Planning Division

NOTES

Any new residential development, related accessory structures such as garages or workshops, fences, and additions or alterations not included in this approved site plan, will require a new application and review.

EXPIRATION

As per SCC §22.06.150(A), this Administrative Decision approving a proposed development action shall become void in two years if the development is not commenced within that period, or once development has commenced the development action is discontinued for any reason for one continuous year or more.

If the development does not include a structure the permit shall expire two years after the date the land use approval was granted unless the use or development was established according to all specifications and conditions of approval in the approval. For land divisions, "established" means the final deed or plat has been recorded with the county auditor.

If the development includes a **structure** the permit shall expire when construction has not commenced within two (2) years of the date the land use approval was granted; or once the structure has been started and if the structure has not been completed within two (2) years of the date of commencement of construction the permit shall expire. Completion of the structure for this purpose means the completion of the exterior surface(s) of the structure; and compliance with all conditions of approval in the land use approval, including, but not limited to, painting of the exterior of the structure.

APPEALS

The Director reserves the right to provide additional comment and findings of fact regarding this decision, if appealed.

This Administrative Decision shall be final unless reversed or modified on appeal. A written Notice of Appeal form must be filed by an interested person within 20 days from the date hereof. Appeals are to be made to the Skamania County Hearing Examiner, P.O. Box 1009, Stevenson,

Skamania County Community Development Department
File: NSA-12-23 (WSDOT) Administrative Decision
Page 6

WA 98648. Notice of Appeal forms and mailing lists are available at the Community Development Department and must be accompanied by a \$2,450.00 nonrefundable-filing fee and a Certificate of Mailing.

The final determination of the Environmental Threshold Determination related to this underlying government action can be appealed to a court of competent jurisdiction, along with the underlying government action, only by the parties with standing to the Environmental Threshold Determination. If the underlying government action was exempt from SEPA review, this section does not apply.

WARNING

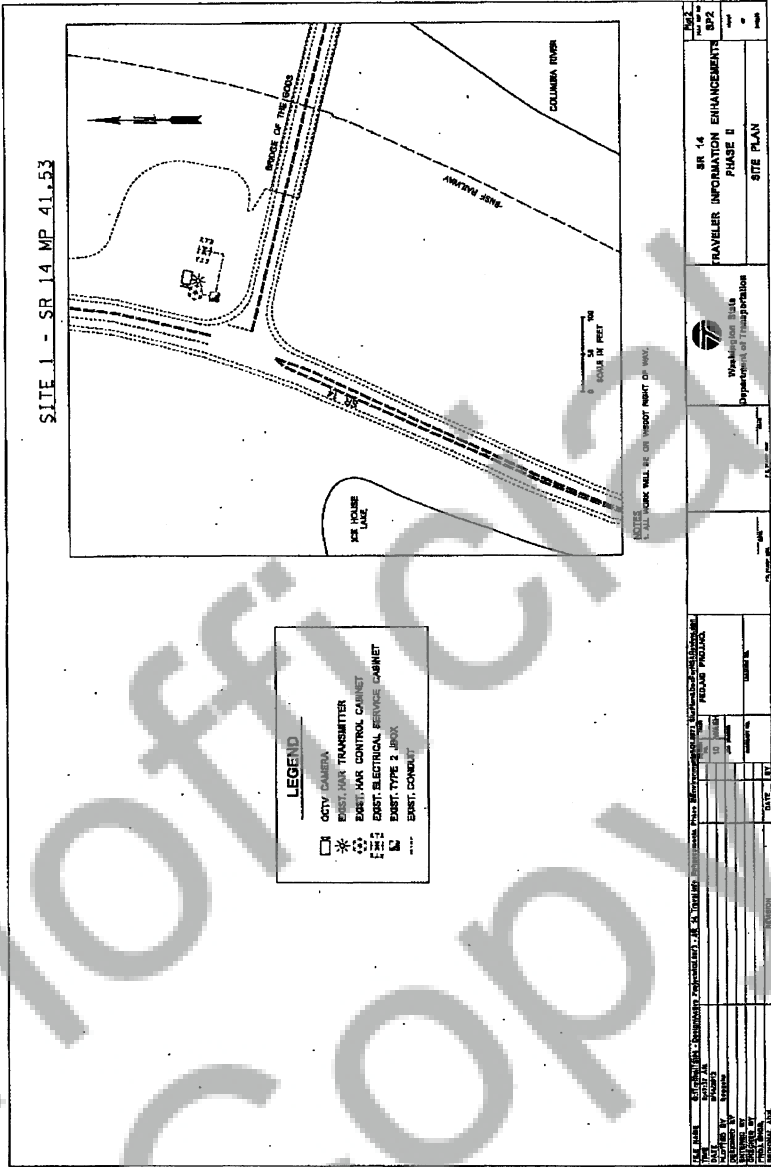
On November 30, 1998 the Columbia River Gorge Commission overturned a Skamania County Director's Decision 18 months after the 20 day appeal period had expired. You are hereby warned that you are proceeding at your own risk and Skamania County will not be liable for any damages you incur in reliance upon your Administrative Decision or any amendments thereto.

A copy of the Decision was sent to the following:

Skamania County Building Division


A copy of this Decision, including the Staff Report, was sent to the following:

Persons submitting written comments in a timely manner
Yakama Indian Nation
Confederated Tribes of the Umatilla Indian Reservation
Confederated Tribes of the Warm Springs (electronic)
Nez Perce Tribe
Cowlitz Tribe
Department of Archaeology and Historic Preservation
Columbia River Gorge Commission (electronic)
U.S. Forest Service - NSA Office (electronic)
Board of County Commissioners (electronic)
State of Washington Department of Commerce – Paul Johnson (electronic)
Department of Fish and Wildlife (electronic)
Washington Natural Heritage Program (electronic)





SITE PLAN Site#2 MP 63.00 - Shorelines



Legend

- 300 foot Buffer
- Shorelines (SHL)
- State-wide Significance (SWS)

HAR Flasher Sign Foundation - Standard Plan

NOTES

1. Per TRANSPO: 5' to 6' square steel post, 1/2" thick, and require type 1745 foundation.
2. Load capacity for post-mounted junction box is 100 lbs. Maximum weight when required, see Standard Plan 2-12, Sheet 2.

KEY NOTES

- Foundation depths based on allowable lateral bearing pressure in excess of 2500 P.S.F.
- Two-post installation.
- Single-post installations require square post bases for single-post foundations. Grade the post base 1/2" in 100'.

TYPE TP-A & TP-B FOUNDATION

TYPE TP-A & TP-B FOUNDATION TABLE

POST SIZE	MAX. WGT.	MAX. WGT. FOR 2 POSTS	MAX. WGT. FOR 4 POSTS	POST DEPTH
4" x 4"	1000	2000	4000	4'-0"
6" x 6"	1500	3000	6000	4'-0"
8" x 8"	2000	4000	8000	4'-0"
10" x 10"	2500	5000	10000	4'-0"

TYPE AS & TYPE AP FOUNDATION

TYPE AS & TYPE AP FOUNDATION TABLE

POST SIZE	MAX. WGT.	MAX. WGT. FOR 2 POSTS	MAX. WGT. FOR 4 POSTS	POST DEPTH
4" x 4"	1000	2000	4000	4'-0"
6" x 6"	1500	3000	6000	4'-0"
8" x 8"	2000	4000	8000	4'-0"
10" x 10"	2500	5000	10000	4'-0"

TYPE PL-TYPE PL-T & TYPE PL-U FOUNDATION

TYPE PL-TYPE PL-T & TYPE PL-U FOUNDATION TABLE

MAX. WGT.	MAX. WGT. FOR 2 POSTS	MAX. WGT. FOR 4 POSTS	POST DEPTH
25	50	100	3'-0"
50	100	200	4'-0"
100	200	400	4'-0"
200	400	800	4'-0"

TYPE TP-A & TP-B FOUNDATION

TYPE TP-A & TP-B FOUNDATION TABLE

POST SIZE	MAX. WGT.	MAX. WGT. FOR 2 POSTS	MAX. WGT. FOR 4 POSTS	POST DEPTH
4" x 4"	1000	2000	4000	4'-0"
6" x 6"	1500	3000	6000	4'-0"
8" x 8"	2000	4000	8000	4'-0"
10" x 10"	2500	5000	10000	4'-0"

TYPE AS & TYPE AP FOUNDATION

TYPE AS & TYPE AP FOUNDATION TABLE

POST SIZE	MAX. WGT.	MAX. WGT. FOR 2 POSTS	MAX. WGT. FOR 4 POSTS	POST DEPTH
4" x 4"	1000	2000	4000	4'-0"
6" x 6"	1500	3000	6000	4'-0"
8" x 8"	2000	4000	8000	4'-0"
10" x 10"	2500	5000	10000	4'-0"

TYPE PL-TYPE PL-T & TYPE PL-U FOUNDATION

TYPE PL-TYPE PL-T & TYPE PL-U FOUNDATION TABLE

MAX. WGT.	MAX. WGT. FOR 2 POSTS	MAX. WGT. FOR 4 POSTS	POST DEPTH
25	50	100	3'-0"
50	100	200	4'-0"
100	200	400	4'-0"
200	400	800	4'-0"

SR14 M P C 3.00

STEEL SIGN SUPPORT FOUNDATION DETAILS

STANDARD PLAN G-25.10-02

APPROVED FOR FABRICATION

PERIOD: Batch III

DATE: 06-27-11

WORKING: Steel Fabrication & Installation