

Return To:
Southwest Financial Services, LTD.
P.O. Box 300
Cincinnati, OH 45273-8043
DF546879

TD

[Space Above This Line For Recording Data] 21094972

SHORT FORM OPEN-END DEED OF TRUST

DEFINITIONS

Words used in multiple sections of this Security Instrument are defined below and in the Master Form.

“Master Form” means that certain Master Form Open-End Deed of Trust recorded in the Office of the Recorder on 02/10/10, in Book/Volume at Page(s) or Recording No. 2010174875, for land situate in the County of SKAMANIA

“Borrower” is
SHIRLEY A. LITTLE, UNMARRIED

The Borrower’s address is 36111 STATE HWY 14
STEVENSON, WA 98648

Borrower is the trustor or Grantor under this Security Instrument.

“Lender” is KeyBank National Association
4910 Tiedeman Road, Suite B, Brooklyn, OH 44144

Lender is the beneficiary or Grantee under this Security Instrument.

“Property” means the property that is described below under the heading “Transfer of Rights in the Property,” which includes the real property located at:

36111 STATE HWY 14 MILE POST 36 STEVENSON, WA 98648
 (“Property Address”), which is also located in [include lot, block, plat name, section-township-range, as appropriate]:
the County of SKAMANIA, in the State of Washington
PRTN OF LOT 13, SEC 25, T2N, R6E, W.M.

and as may be more fully described in Schedule A (see, Page 4). The Assessor’s Tax Parcel or Account Number for this property is: 02062500010000

“Security Instrument” means this document, which is dated 07/25/12, together with all Riders to this document.

“Co-Grantor” means any Borrower who signs this Security Instrument but does not execute the Debt Instrument.

“Trustee” is
FIRST AMERICAN TITLE INSURANCE COMPANY
2101 FOURTH AVE SUITE 800
SEATTLE, WA 98121

“Debt Instrument” means the loan agreement or other credit instrument signed by Borrower and dated the same day as this Security Instrument. The Debt Instrument evidences amounts Borrower owes Lender, or may owe Lender, which may vary from time to time up to a maximum principal sum outstanding at any one time of U.S. \$ 50,000.00 plus interest. Borrower has promised to pay this debt in Periodic Payments and to pay the debt in full not later than the Maturity Date, which is 07/30/2047.

“Loan” means all amounts owed now or hereafter under the Debt Instrument, including without limitation principal, interest, any prepayment charges, late charges and other fees and charges due under the Debt Instrument, and also all sums due under this Security Instrument, plus interest.

TRANSFER OF RIGHTS IN THE PROPERTY

This Security Instrument secures to Lender: (i) the repayment of the Loan, and all future advances, renewals, extensions and modifications of the Debt Instrument, including any future advances made at a time when no indebtedness is currently secured by this Security Instrument; and (ii) the performance of Borrower’s covenants and agreements under this Security Instrument and the Debt Instrument. For this purpose, Borrower irrevocably grants and conveys to Trustee, in trust, with power of sale, the following described Property located at the address provided above.

TOGETHER WITH all the improvements now or hereafter erected on the property, and all easements, appurtenances, and fixtures now or hereafter a part of the property. All replacements and additions shall also be covered by this Security Instrument. All of the foregoing is referred to in this Security Instrument as the “Property.”


BORROWER COVENANTS that Borrower is lawfully seised of the estate hereby conveyed and has the right to grant and convey the Property, that the Property will not be used for or in connection with any illegal activity and that the Property is unencumbered as of the execution date of this Security Instrument, except for this Security Instrument and the encumbrances described in Schedule B, which is attached to this Security Instrument and incorporated herein by reference. Borrower warrants and will defend generally the title to the Property against all claims and demands, subject to any encumbrances of record.

INCORPORATION OF MASTER FORM PROVISIONS

Definitions in the Master Form that are not set forth above and Section 1 through and including Section 23 of the Master Form, are incorporated into this Security Instrument by reference. Borrower acknowledges having received a copy of the Master Form and agrees to be bound by the Sections and paragraphs of the Master Form incorporated into this Security Instrument.

BY SIGNING BELOW, Borrower accepts and agrees to the terms and covenants contained in this Security Instrument (including those provisions of the Master Form that are incorporated by reference) and in any Rider executed by Borrower and recorded with it.

BORROWER:



SHIRLEY A. LITTLE

BORROWER:

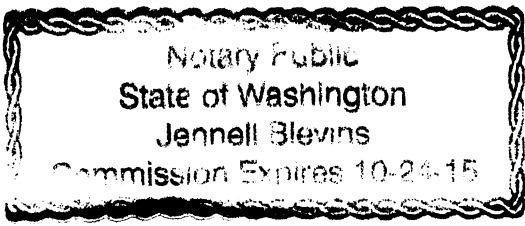
BORROWER:

BORROWER:

BORROWER:



BORROWER:



BORROWER:

BORROWER:

STATE OF WASHINGTON
CITY/COUNTY OF Skamania

I certify that I know or have satisfactory evidence that Shirley A. Little
is the person who appeared before me, and said person acknowledged that he/she signed this instrument and acknowledged it to be his/her free and voluntary act for the uses and purposes mentioned in the instrument.

Dated: 7/25/12

Jennell Blevins
Notary Public
Title _____
My Appointment expires: 10-24-15

STATE OF WASHINGTON
CITY/COUNTY OF _____

I certify that I know or have satisfactory evidence that _____
is the person who appeared before me, and said person acknowledged that he/she signed this instrument and acknowledged it to be his/her free and voluntary act for the uses and purposes mentioned in the instrument.

Dated: _____

Notary Public
Title _____
My Appointment expires: _____

STATE OF WASHINGTON
CITY/COUNTY OF _____

I certify that I know or have satisfactory evidence that _____
is the person who appeared before me, and said person acknowledged that he/she signed this instrument, on oath stated that he/she was authorized to execute this instrument and acknowledged it as the _____ of _____ to be the free and voluntary act of such party for the uses and purposes mentioned in the instrument.

Dated: _____

(Seal or Stamp)

Notary Public
Title _____
My Appointment expires: _____

THIS INSTRUMENT PREPARED BY: KeyBank National Association / Kristy Young

Schedule A

See Addendum A

Schedule B

BORROWER AND LENDER REQUEST THE HOLDER OF ANY MORTGAGE, DEED OF TRUST OR OTHER ENCUMBRANCE WITH A LIEN WHICH HAS PRIORITY OVER THIS MORTGAGE TO GIVE NOTICE TO LENDER, AT LENDER'S ADDRESS SET FORTH ON PAGE ONE OF THIS MORTGAGE, OF ANY DEFAULT UNDER THE SUPERIOR ENCUMBRANCE AND OF ANY SALE OR OTHER FORECLOSURE ACTION.

Reference Number: 121781615160C

Addendum A

Property Address:

36111 STATE HWY 14 MILE POST 36
STEVENSON, WA 98648

Borrower(s):

SHIRLEY A. LITTLE

Customer Number:

121781615160C

Legal Description of Property

SITUATED IN THE COUNTY OF SKAMANIA, STATE OF WASHINGTON: THAT PORTION OF THE, ELIZABETH SNOOKS D.L. ,C. AND OF GOVERNMENT LOT 13 IN SECTION 25, TOWNSHIP 2 NORTH, RANGE 6 E. W. M., DESCRIBED AS FOLLOWS: BEGINNING AT THE NORTHEAST CORNER OF THE SAID SNOOKS D. L. C., SAID POINT ALSO BEING THE SOUTHEAST CORNER OF SAID GOVERNMENT LOT 13, THENCE NORTH TO THE NORTHEAST CORNER OF SAID GOVERNMENT LOT 13; THENCE ALONG THE NORTH LINE OF SAID GOVERNMENT LOT 13 WEST 660 FEET; THENCE SOUTH TO THE SOUTH LINE OF SAID GOVERNMENT LOT 13; THENCE ALONG THE SOUTH LINE OF SAID, GOVERNMENT LOT 13 NORTH 89 DEG. 56' EAST TO A POINT 554 FEET DISTANT FROM THE POINT OF BEGINNING; THENCE SOUTH 42 DEG. 43', EAST TO A POINT ON THE NORTHERLY RIGHT OF WAY LINE OF PRIMARY STATE HIGHWAY NO. 8; THENCE FOLLOWING THE NORTHERLY RIGHT OF WAY LINE OF SAID HIGHWAY NORTHEASTERLY TO INTERSECTION WITH THE EAST LINE OF THE SAID SNOOKS D. L. C.; THENCE NORTH ALONG THE EAST LINE OF THE SAID SNOOKS, D. L. C. TO THE POINT OF BEGINNING. SUBJECT TO ALL EASEMENTS, COVENANTS, CONDITIONS, RESERVATIONS, LEASES AND RESTRICTIONS OF RECORD, ALL LEGAL HIGHWAYS, ALL RIGHTS OF WAY, ALL ZONING, BUILDING AND OTHER LAWS, ORDINANCES AND REGULATIONS, ALL RIGHTS OF TENANTS IN POSSESSION, AND ALL REAL ESTATE TAXES AND ASSESSMENTS NOT YET DUE AND PAYABLE. BEING THE SAME PROPERTY CONVEYED BY DEED RECORDED IN VOLUME 64, PAGE 203, OF THE SKAMANIA COUNTY, WASHINGTON RECORDS. ABBREVIATED LEGAL: PRTN OF LOT 13, SEC 25, T2N, R6E, W.M.