

WHEN RECORDED RETURN TO:
3 RIVERS - SAUER LLC
26300 NE 16TH ST.
CANAS WA. 98607

REAL ESTATE EXCISE TAX

N/A
JAN 26 2012
PAID N/A
Vicki C. Feltner, Deputy
SKAMANIA COUNTY TREASURER

DOCUMENT TITLE(S)
WATER LINE EASEMENT

REFERENCE NUMBER(S) of Documents assigned or released:

☐ Additional numbers on page _____ of document.

GRANTOR(S):
3 RIVERS - SAUER LLC

☐ Additional names on page _____ of document.

GRANTEE(S):
3 RIVERS - SAUER LLC

☐ Additional names on page _____ of document.

LEGAL DESCRIPTION (Abbreviated: i.e. Lot, Block, Plat or Section, Township, Range, Quarter):
EXHIBIT A

☐ Complete legal on page _____ of document.

TAX PARCEL NUMBER(S):
070624000 400 00 (DN)

☐ Additional parcel numbers on page _____ of document.

The Auditor/Recorder will rely on the information provided on this form. The staff will not read the document to verify the accuracy or completeness of the indexing information.

When Recorded Mail To:

DOCUMENT TITLE: EASEMENT FOR WATER LINE

GRANTOR(S): THREE RIVERS RECREATIONAL AREA - SAUER LLC

GRANTEE(S): THREE RIVERS RECREATIONAL AREA - SAUER LLC

ASSESSOR'S TAX / PARCEL NUMBER(S): 07062400040000

EASEMENT FOR WATER LINES


The undersigned, THREE RIVERS RECREATIONAL AREA - SAUER LLC ("Grantor"), for and in consideration of good and valuable consideration, the receipt and adequacy of which are hereby acknowledged, hereby grants and conveys to THREE RIVERS RECREATIONAL AREA - SAUER LLC ("Grantee"), and its successors and assigns, a permanent Easement for Water Lines including water lines and appurtenances thereto ("Easement") as follows:

1. Nature and Location of Easement. The Easement granted by Grantor herein shall be a permanent easement for the benefit of Grantee over, upon, across, through and under the real property legally described as **Lot 4, Loowit Short Plat**, ("Real Property"), such Easement as legally described on **Exhibit "A"** and as described and depicted on **Exhibit "B"**, attached hereto and incorporated herein by this reference, for the purposes of installing, laying, constructing, maintaining, inspecting, repairing, removing, replacing, renewing, using and operating water lines, together with all facilities, connectors and appurtenances ("Water Lines"), including the right of ingress and egress for said purposes.
2. Right of Entry. Grantee shall have the right, without notice and without prior institution of any suit or proceeding at law or equity, at all times as may be necessary to enter upon the Real Property to install, lay, construct, maintain, inspect, repair, remove, replace, renew, use and operate the Water Lines for the purposes of serving the Real Property and other properties with utility service. Grantee agrees to restore the Real Property as nearly as reasonably possible to its condition prior to any material disturbance from construction, operation, maintenance, repair, or replacement of the Water Lines.
3. Encroachment/Construction Activity. Grantor shall not undertake, authorize, permit or consent to any construction or excavation including, without limitation, digging, tunneling, or other forms of construction activity on or near the Easement which might in any fashion unearth, undermine, or damage the Water Lines or endanger the lateral or other support of the Water Lines without Grantee's prior written approval. Grantor further agrees that no structure or obstruction including, without limitation, fences and rockeries shall be erected over, upon or within the Easement, and no trees, bushes or other shrubbery shall be planted or maintained within the Easement, provided Grantor shall have full use of the surface of the Real Property within the Easement, so long as such use does not interfere with the Easement or the Water Lines.

4. Binding Effect/ Warranty of Title. The Easement and the covenants, terms, and conditions contained herein are intended to and shall run with the Real Property and shall be binding upon Grantee and Grantor and their respective successors, heirs and assigns. Grantor warrants that Grantor has good title to the Real Property and warrants the Grantee title to and quiet enjoyment of the Easement.

DATED this 26 day of JANUARY, 2012

GRANTOR(S)

By 

By _____

GERALD J. SAUER (Print or type name(s))

Its MEMBER (Print or type position held)

Unofficial Copy

STATE OF WASHINGTON)
) ss.
COUNTY OF CLARK)


I certify that I know or have satisfactory evidence that Gerald Sauer
is the person who appeared before me, and said person acknowledged that he/she signed this
instrument and acknowledged it to be his/her free and voluntary act, for the uses and
purposes mentioned in the instrument.

SUBSCRIBED AND SWORN to before me this 26th day of January 2012.


Dara Butler
(Printed Name)

NOTARY PUBLIC in and for the State of Washington.

My Commission Expires March 4, 2014




Unofficial Copy



KPF SURVEYING, INC.
 1514 N.E. 267TH AVE.
 CAMAS, WA 98607
 360-834-0174 PH.
 360-838-0155 FAX

EXHIBIT "A"



WATER EASEMENT
LOT 4, LOOWIT SHORT PLAT (AF NO. 2006160728)

An easement for the construction, operation and maintenance of a water system and it's appurtenances, over, under and across a portion of Lot 4 of the "Loowit Short Plat", according to the plat thereof recorded in Auditors' File number 2006160728, records of Skamania County, Washington, located in a portion of the Southwest quarter of the Northwest quarter and the North half of the Southwest quarter of Section 24, Township 7 North, Range 6 East, Willamette Meridian, Skamania County, Washington, more particularly described as follows:

Beginning at the Southeast corner of said Lot 4 of "Loowit Short Plat";

Thence North 89°00'00" West along the South line of said Lot 4, for a distance of 389.39 feet to a point in the easterly line of Lahar Lane;

Thence along the arc of a 103.39 foot radius, non-tangent curve to the left, for an arc distance of 36.36 feet, through a central angle of 20°09'00", the radius of which bears North 52°51'01" West, the long chord of which bears North 27°04'29" East, for a chord distance of 36.17 feet;

Thence North 17°00'00" East, for a distance of 58.31 feet;

Thence along the arc of a 50.00 foot radius, non-tangent curve to the right, for an arc distance of 76.18 feet, through a central angle of 87°17'30", the radius of which bears South 40°34'41" West, the long chord of which bears South 05°46'33" East, for a chord distance of 69.02 feet;

Thence South 89°00'00" East, for a distance of 345.05 feet to a point on the east line of said Lot 4;

Thence South 10°55'55" East along said east line, for a distance of 20.44 feet to the POINT OF BEGINNING.

Containing 9,271 square feet, more or less.

Kyle Feeder, PLS
President
KPF Surveying, Inc.

Unofficial
Copy

EXHIBIT "B"

JOB NO: 11-005

DATE: 1-26-12

