

Filed for Record at Request of

This space reserved for recorder's use

NAME ROBERT S. ALLEN

ADDRESS 1124 33RD Avenue

CITY AND STATE Longview, Washington 98632

REAL ESTATE EXCISE TAX

QUIT CLAIM DEED 29145

JUL 20 2011

THE GRANTOR: Royce A. Daugherty

PAID \$188.60

For and in consideration of

Audrey Fiskin DePuy
SKAMANIA COUNTY TREASURER

Conveys and quit claims to THE GRANTEES: Robert S. Allen and Annette M. Archer - Allen, husband and wife

The following described real estate, situated in the County of Skamania State of Washington, including any after acquired title of the Grantor therein:

The West Half of the Southwest Quarter of the Southeast Quarter of the Southeast Quarter (W ½ SW ¼ SE ¼ SE ¼) of Section 18, Township 7 North, Range 6 East, of the Willamette Meridian.

TOGETHER WITH: Boundary Exceptions and Easements of Record. **SEE ATTACHED EXHIBIT**

ALSO SUBJECT TO restrictive covenants, as set forth relating to building limitations, and /or restrictions on the use of premises.

Assessor's Property Tax Number(s) 07 06 18 4 0 1000 00 Acw

DATED this 8th day of July, 2011

Royce A. Daugherty
ROYCE A. DAUGHERTY

THE STATE OF WASHINGTON

COUNTY OF CLARK

I certify that I know or have satisfactory evidence that Royce A. Daugherty signed this instrument and acknowledged it to be his free and voluntary act for the uses and purposes mentioned in this instrument.


DATED: 7-8-2011

Colleen L Sullivan

Notary Public in and for the STATE OF WASHINGTON

Residing at Vancouver Wa.

My Appointment expires 7-13-2014



LEGAL DESCRIPTION FOR ROYCE DAUGHERTY
Legal Description for Tax Lot 1000

July 5, 2011

A parcel of property located in the Southeast quarter of Section 18, Township 7 North, Range 6 East of the Willamette Meridian in Skamania County, Washington, described as follows:

The West half of the Southwest quarter of the Southeast quarter of said Southeast quarter of Section 18.

ALSO

That parcel of property conveyed by deed to Royce Daugherty recorded in Auditor's Book 228, Page 399, records of Skamania, County.

ALSO

The road easement conveyed by deed to Royce Daugherty recorded under Auditor's File No. 2004155691, records of Skamania County.

ALSO

The road easement conveyed by deed to Royce Daugherty recorded under Auditor's File No. 2004155692, records of Skamania County.

ALSO

The road easement conveyed by deed to Royce Daugherty recorded under Auditor's File Book 228, Page 402, records of Skamania County.

ALSO

The road easement conveyed by deed to Royce Daugherty recorded under Auditor's File Book 247, Page 537, records of Skamania County.

EXCEPT

That parcel of property conveyed to Edward and Darla Colbert recorded under Auditor's Book 270, Page 806, records of Skamania County.

Skamania County Assessor
Date 7/20/11 Parcel# 7-6-18-4-1000-00 *AKP*

PLEASE RETURN TO:

Marble Mountain Homeowners Association

PO BOX 144


Cougar, WA 98616

Parcel # 07 06 18 4 0 1000 00

The West Half of the Southwest Quarter of the Southeast Quarter of the Southeast Quarter
(W ½ SW ¼ SE ¼ SE ¼) of Section 18, Township 7 North, Range 6 East, of the Willamette Meridian.

TOGETHER WITH: Boundary Exceptions and Easements of Record.

I Certify that the above described property is owned by me and I am applying for membership in the
Marble Mountain Homeowners Association to ensure right-of-way to said property.



Robert S. Allen





Annette M. Archer-Allen

STATE OF WASHINGTON

COUNTY OF Clark

On this day personally appeared before me and acknowledged the above statement to be the free and
voluntary act and deed of said person(s) and executed the statement for the uses and purposes therein
mentioned.

DATED 7-8-2011



Print Name: Colleen L. Sullivan

Notary Public in and for the State of Washington

Residing at: Vancouver, Wa. 98665

My Commission Expires: 7-13-2014
2