

AFTER RECORDING MAIL TO:

Name First Baptist Church
Address P.O. B 427
City / State Stevenson, WA 98648


Quit Claim Deed

THE GRANTOR First Baptist Church of Stevenson

for and in consideration of Boundary Line Adjustment

conveys and quit claims to First Baptist Church of Stevenson

the following described real estate, situated in the County of Skamania, State of Washington, together with all after acquired title of the grantor(s) therein:



See Exhibit A

REAL ESTATE EXCISE TAX


29095

JUN - 2 2011

PAID

EXEMPT

Cherie Flood
SKAMANIA COUNTY TREASURER



Assessor's Property Tax Parcel/Account Number(s): 0307362412 0000 ^{6.S.}

Dated

June 2 2011

John T. Darr
(Individual)

(Individual)

By

John T. Darr
(President)

By

(Secretary)

LPB-12 (11/96)



County of Skamania

Notary of Washington Tana I. Berkemeyer




EXHIBIT 'A'

PARCEL I

Lots 1, 2, 3, 4, 5, 6 & 7, Block 1 of the Upper Cascade Addition, according to the recorded plat thereof, recorded in Book A of Plats, Page 69, in the County of Skamania, State of Washington.

PARCEL II

Lots 1, 2, 3, 4, 5, 6, & 7, Block 4, of the Roselawn Extension according to the recorded plat thereof, recorded in Book A of plats, Page 65, in the County of Skamania, State of Washington.

Except that portion conveyed to Leo Allen etux by instrument recorded in Book 73, Page 308.

PARCEL III

A tract of land located in Roselawn Extension according to the official plat thereof on file and of record of Page 65 of Book A of Plats, Records of Skamania County, Washington, described as follows:

Beginning at a point on the East line of Block 4 of said Roselawn Extension, 5.20 feet North 36°03'31" West of the Southeast Corner of said Block 4; Thence North 36°03'31" West along the Easterly line of said Block 4, 126.80 to the Northeaster Corner of Lot 6 of said Block 4; Thence North 89°48'58" East 61.71 feet to the Southeast Corner of Lot 7 of said Block 4; Thence South 36°03'31" East along the West line of Block 5 of said Roselawn Extension 96.08 feet to a point that bears North 60°09'26" East from the Point of Beginning; Thence South 60°09'26" West 50.30 feet to the Point of Beginning.

Except that portion conveyed to Bob Barnes etux, by instrument, recorded in Book 73, Page 309.

Irrevocably bound as one Legal Parcel of Record.

Skamania County Assessor
Date 6/2/2011 Parcel# 03073624120000
G.S.

