

DRAWING NUMBER


SAFCO PRODUCTS • NEW HOPE, MINNESOTA
REORDER BY PART NUMBER 6553

DRAWING NUMBER

SAFCO PRODUCTS • NEW HOPE, MINNESOTA
REORDER BY PART NUMBER 6553

DRAWING NUMBER

SAFCO PRODUCTS • NEW HOPE, MINNESOTA
REORDER BY PART NUMBER 6553

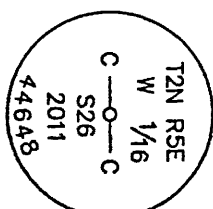


R-17 SECTION CORNER:
FOUND AND HELD AXLE, SEE
LOR 111086, ALSO SEE SURVEY
REFERENCE NO. 2, 3, 7.

R-19 QUARTER CORNER:
CALCULATED SINGLE PROPORTION,
NOTHING SET DURING THIS
SURVEY, SEE SURVEY REFERENCE
NO. 7 & 8 FOR FURTHER
INFORMATION.

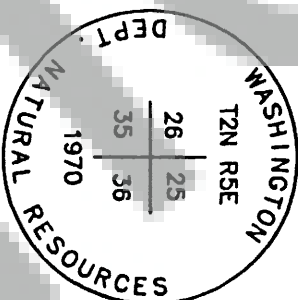
R-21 SECTION CORNER:
FOUND & HELD DNR ALUMINUM MONUMENT
STAMPED AS SHOWN, SEE AF#11087, ALSO
SEE SURVEY REFERENCE NO. 1, 3, 7, 8.
EXISTING REFERENCES:
55" FIR STUMP, HAVE, 24.79'
12" ALDER SC20E, 14.71'
10" HEMLOCK, 35.87', 40.71'
34" FIR, NOW 46.98'

T-17 QUARTER CORNER:
CALCULATED SINGLE PROPORTION,
NOTHING SET DURING THIS SURVEY,
SEE SURVEY REFERENCE NO. 2 & 3
FOR FURTHER INFORMATION.



T-18 CW 1/16 CORNER:
SET MONUMENT AS PER LEGEND WITH THE
FOLLOWING REFERENCES:
13" HEMLOCK, SCRIBED [CW 1/16 S26 B1]
50E 46.65'
32" FIR, SCRIBED [CW 1/16 S26 B1] N89W
64.55'

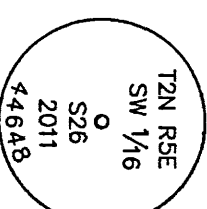
T-19 CENTER OF SECTION 26:
CALCULATED POSITION ONLY,
NOTHING SET DURING THIS SURVEY.



V-21 SECTION CORNER:
FOUND & HELD DNR CONCRETE MONUMENT, DNR MONUMENT
SET FROM ORIGINAL, SCRIBED BT, SEE LOR DATED JUNE 16,
1970. ALSO SEE SURVEY REFERENCES 1, 4, 5, 6.
EXISTING REFERENCES:
20" FIR W/HEALED FACE S23E 12.57'
32" FIR W/HEALED FACE NOTE 45.75'
NEW REFERENCES:
13" ALDER BARK, SCRIBED [TZN RSE S25 B1] N85E 18.65'
23" FIR, SCRIBED [TZN RSE S36 B1] S57E 31.70'

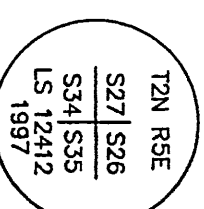
T-21 QUARTER CORNER:
FOUND AND HELD 1" IRON PIPE PER SURVEY
REFERENCE 1 & 3.
EXISTING REFERENCE:
33" FIR STUMP, WITH CHOPPED OUT FACE, AND
RUSTED TAG UNREADABLE WITH OLD FENCING
GROWN INTO STUMP
NEW REFERENCES:
8" FIR, SCRIBED [1/4 S25 B1] N41E 32.80'
7" FIR, SCRIBED [1/4 S26 B1] N73W 11.81'

U-18 SW 1/16 CORNER:
SET MONUMENT AS PER LEGEND WITH THE
FOLLOWING REFERENCES:
13" ALDER BARK, SCRIBED [SW 1/16 S26 B1]
N14W 9.35'
10" ALDER BARK, SCRIBED [SW 1/16 S26 B1]
S89W 11.60'



U-19 CS 1/16 CORNER:
FOUND AND HELD 5/8" IRON
REBAR W/ORANGE PLASTIC
CAP, STAMPED "WHITTEN
12412" PER SURVEY
REFERENCE NO. 3.

U-21 S 1/16 CORNER:
FOUND AND HELD 3/4" IRON
PIPE SET BY GROWN
ZELLERBACH PER SURVEY
REFERENCE NO. 5.



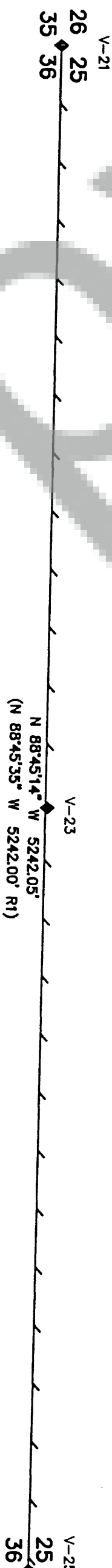
V-17 SECTION CORNER:
FOUND & HELD 1" IRON PIPE WITH BRASS
CAP, STAMPED AS SHOWN PER SURVEY
REFERENCE NO. 3. REFERENCES ARE AS
NOTED ON SAID REFERENCE.

V-19 QUARTER CORNER:
CALCULATED PER SURVEY REFERENCE NO. 3.

BASIS OF BEARING: NAD 83/91, WASHINGTON
STATE PLANE COORDINATE SYSTEM, SOUTH ZONE,
US SURVEY FEET. N 002°1'06" E ALONG THE EAST
LINE OF THE NE QUARTER OF SECTION 26
BETWEEN MONUMENTS FOUND AS NOTED.
CONVERGENCE ANGLE: -01°11'45"
COMBINED SCALE FACTOR: 0.99999086389



LONGVIEW TIMBERLANDS, LLC
AF# 2007100332



STATE OF WASHINGTON

LEGEND:

- INDICATES CALCULATED POSITION ONLY
- INDICATES MONUMENT FOUND AS NOTED
- ⊙ INDICATES 5/8" x 36" IRON REBAR WITH YELLOW PLASTIC CAP INSCRIBED "SIMES 44648" SET
- (R) INDICATES RECORD INFORMATION PER SURVEY REFERENCE NUMBER

- T-21 INDICATES DNR CORNER CODE, SEE SHEET 2
- ① INDICATES MONUMENT NUMBER, SEE SHEET 2

INDICATES LINE MARKED WITH 1/2" x 72" FIBER GLASS RODS WITH RED AND WHITE RIBBON, TREES ALONG LINE PAINTED WITH BLUE PAINT.

- SURVEY REFERENCE:
- 1) SIMES SURVEY, BOOK 3, PAGE 202
 - 2) SIMES SURVEY, BOOK 3, PAGE 231
 - 3) WHITTEN SUBDIVISION, BOOK B, PAGE 96-7
 - 4) WHITTEN SHORT PLAT, BOOK 3, PAGE 354
 - 5) TRANTOW SHORT PLAT, BOOK 3, PAGE 90
 - 6) BESEDA SHORT PLAT, AF# 2008168966
 - 7) GAYLORD SURVEY, BOOK 3, PAGE 49
 - 8) FORD SURVEY, BOOK 3, PAGE 392


SURVEYOR'S CERTIFICATE

THIS MAP CORRECTLY REPRESENTS A SURVEY MADE BY ME OR UNDER MY DIRECTION
IN CONFORMANCE WITH THE REQUIREMENTS OF THE SURVEY RECORDING ACT AT THE
REQUEST OF LONGVIEW TIMBER IN FEBRUARY 2011.

JASON L. SIMES, PROFESSIONAL LAND SURVEYOR, LS# 44648

LONGVIEW TIMBER CORPORATION
10 INTERNATIONAL WAY
LONGVIEW, WA 98632

RECORD OF SURVEY
OF THE SOUTH LINE OF SECTION 25
AND A PORTION OF THE NE 1/4
AND NW 1/4 OF THE SE 1/4 AND
THE NE 1/4 OF THE SW 1/4 OF
SECTION 26,
TZN, RSE, W.M.,
SKAMANIA COUNTY, WASHINGTON
SHEET 2 OF 2
MAY 6, 2011



SCALE: 1"=400'
JOB NO. 2N5E26
DATE: 5-6-2011
CALC BY: JLS
DRAWN BY: JLS
CHECKED BY: EVB
SHEET 2 OF 2