

After recording, return to (Name, Address, Zip):

David E. Brown

Black Jack Resources, LLC

P.O. Box 87938

Vancouver, WA 98687

**NOTICE OF MINING LOCATION (Vein or Lode Claim)**

Grantor (Locator/Individual): Black Jack Resources, LLC

Grantee (Name of Mine): Black Jack

Abbreviated Legal Description: SE1/4, SW1/4 Sec 27 & NE1/4, NW1/4 Sec 34, T4N, R5E, Willamette Meridian

Assessor's Property Tax Parcel or Account No: \_\_\_\_\_

Reference No(s) of Documents Assigned or Released: \_\_\_\_\_

STATE OF WASHINGTON, County of SKAMANIA, WASHOUGAL  
Mining District.

NOTICE HEREBY IS GIVEN that the undersigned locators, each a citizen of the United States or one who has declared an intention to become such, have discovered on September 28th, 2010, a vein or lode of locatable mineral-bearing rock in place upon the public domain of the United States which is open to mineral entry and location within the above state, county and mining district; and in accordance with the laws of the United States and of the State of Washington, have located and do hereby locate a claim upon such vein or lode by posting this notice of such discovery and location on a substantial post or monument at the point of discovery. The name of the claim is: BJR-13 Claim,

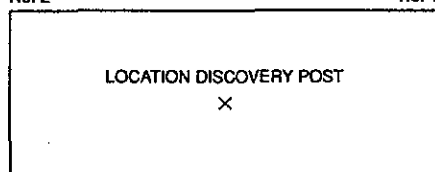
further described\* as follows:

Commencing at a post marked No. 1;  
then 600 feet in a Easterly direction to a corner post marked No. 2,  
then 1500 feet in a Southerly direction to a corner post marked No. 3,  
then 600 feet in a Westerly direction to a corner post marked No. 4,  
then 1500 feet in a Northerly direction to that corner post marked No. 1.  
The locators claim 750 feet in a southerly  
direction from the point of discovery to the South end line and 750  
feet in the opposite direction from the point of discovery to the North end line and  
300 feet on each side of the middle of the vein or lode, further claiming all the surface rights, privileges and minerals, with all dips, spurs, angles and variations, and other rights granted by existing laws and customs.

The northwest corner post of This claim is further described as being 1934.9 feet north and 1189 feet west

\* This diagram explains method of description of claim.

No. 2 No. 1



No. 3 No. 4

feet from the following natural object or permanent monument in the vicinity: Centerline of USFS Road 41 at Miners Creek culvert, located at Washington State Plane Coordinates  
171281.1N and 1212910.8E (point 177 on map)

(OVER)



Form No. 284D - Notice of Mining Location (Vein or Lode Claim) EN  
© 2007-2009 Washington Legal Blank, Portland, OR www.wlforms.com


NO PART OF ANY WASHINGTON LEGAL BLANK FORM MAY BE REPRODUCED IN ANY FORM OR BY ANY ELECTRONIC OR MECHANICAL MEANS.

The general course or strike of the vein or lode as nearly as may be determined is \_\_\_\_\_  
Porphyritic and Dispersed

\_\_\_\_\_ with reference to the natural object or permanent monument described above.  
 This claim is situated in the SE1/4, SW1/4 Sec 27 & NE1/4, NW1/4 Sec 34 Township  
4N, Range 5E of the Willamette Meridian, as surveyed by the U.S. Govern-  
 ment or protracted if the land is unsurveyed \_\_\_\_\_


The end lines of the claim are parallel to each other. The adjoining claims are \_\_\_\_\_  
BJR-14 to the east, BJR-30 to the south, and BJR-12 to the west

This notice is placed conspicuously at the discovery post, and posts are placed at each corner of the claim. The location of this claim is distinctly marked on the ground so that the boundaries of the claim may be readily traced.

Located September 28th 2010  
  
Black Jack Resources, LLC  
P.O. Box 87938  
Vancouver, WA 98687  
 Locator(s) \_\_\_\_\_

STATE OF WASHINGTON,  
 County of Clark } ss.

I certify that I know or have satisfactory evidence that David E Brown  
 is/are the individual(s) who appeared before me, and who  
 acknowledged that he/she/they signed this instrument and acknowledged it to be his/her/their free and voluntary act  
 for the uses and purposes mentioned in the instrument.

DATED 12-20-10  
  
 Notary Public for Washington  
 My appointment expires 7-1-12

TERESA L. THIELE  
 NOTARY PUBLIC  
 STATE OF WASHINGTON  
 COMMISSION EXPIRES  
 JULY 1, 2012