

REAL ESTATE EXCISE TAX

28844

RETURN ADDRESS:

Donald G. Grant, Esq.
Grant & Elcock, PLLC
Heritage Plaza, Suite 104
15640 NE Fourth Plain Blvd.
Vancouver, WA 98682

NOV 15 2010

PAID

exempt
of deputy

SKAMANIA COUNTY TREASURER

QUIT CLAIM DEED

Reference #: 145235

Grantor: Warren E. Edgley and Paula L. Edgley, husband and wife

Grantee: E-Z Acres, LLC, a Washington limited liability company

Abbreviated Legal Description: NOT OF CONT BK 226 / PG 419

Assessor's Property Tax Parcel/Account #: 03063020010100 *JM*

The GRANTORS, WARREN E. EDGLEY and PAULA L. EDGLEY, for and in consideration of the transfer by individuals to an entity pursuant to WAC 458-61A-211(2)(a), convey and quitclaim to GRANTEE, E-Z ACRES, LLC, a Washington limited liability company, all of their interest, including any after-acquired interest, in the following described real estate located in Skamania County, Washington:

[See Exhibit "A" attached hereto and incorporated by this reference]

situated in the County of Skamania, State of Washington.

DATED: October 26, 2010.


Warren E. Edgley
WARREN E. EDGLEY
Paula L. Edgley
PAULA L. EDGLEY

QUIT CLAIM DEED
(Parcel A) - 1

STATE OF WASHINGTON)
) ss.
County of Clark)

I certify that I know or have satisfactory evidence that Warren E. Edgley and Paula L. Edgley are the persons who appeared before me, and the said persons acknowledged that they signed this instrument and acknowledged it to be their free and voluntary act for the uses and purposes mentioned in the instrument.

DATED: October 26, 2010.




Donald Gene Smith

NOTARY PUBLIC in and for the State
of Washington
My Appointment Expires: 02/01/14

QUIT CLAIM DEED
(Parcel A) - 2

BOOK 226 PAGE 401



**MINISTER-GLAESER
SURVEYING INC.**

(360) 694-3313
FAX (360) 694-8410
2200 E. EVERGREEN
VANCOUVER, WA 98661

June 5, 2002

EXHIBIT "A"

EDGLEY PARCEL A:

Skamania County Assessor
Date 11/5/10 Parcel# 3-6-30-2-0-101

That portion of the Northwest quarter of Section 30, Township 3 North, Range 6 East, Willamette Meridian, Skamania County, Washington, described as follows:

Beginning at the Northwest corner of the Northwest quarter of said Section 30;

Thence South $89^{\circ}51'25''$ East, along the North line of said Northwest quarter, a distance of 1624.48 feet to the TRUE POINT OF BEGINNING;

Thence South $00^{\circ}50'35''$ West, parallel with the East line of said Northwest quarter, a distance of 806.11 feet;

Thence North $89^{\circ}51'25''$ West, parallel with the North line of said Northwest quarter, a distance of 864.32 feet, more or less, to the centerline of the Washougal River;


Thence Northerly and Westerly following the centerline of the Washougal River to a point on the North line of said Northwest quarter, said point being 259.53 feet, more or less, East of said Northwest corner of the Northwest quarter;

BOOK 226 PAGE 402

Thence South $89^{\circ}51'25''$ East along the North line of said Northwest quarter, a distance of 1364.95 feet, more or less, to the TRUE POINT OF BEGINNING.

Containing 20.03 acres, more or less. *AL*

Together with and subject to easements, reservations, covenants and restrictions apparent or of record.



6/7/2002

BOOK 226 PAGE 403

June 5, 2002

EASEMENT

Together with and subject to an easement for ingress, egress and utilities along the existing road W-2000, W-2200 and the connecting roads.

BOOK 226 PAGE 404

EXHIBIT "B"

JOB NO: 01-185

DATE: JUNE 5, 2002

