

Skamania

Please return to:  
Cinco Energy Services  
9235 Katy Freeway, Suite 400  
Houston, TX 77024

PLEASE PRINT OR TYPE ALL INFORMATION  
DOCUMENT TITLE(S) (OR TRANSACTIONS CONTAINED THEREIN):

Quit Claim Deed

REFERENCE NUMBER(S) OF DOCUMENTS ASSIGNED/RELEASED:

LEGAL 02/32007480v1

**REAL ESTATE EXCISE TAX**

GRANTOR/BORROWER (LAST NAME FIRST, FIRST NAME AND INITIALS):

International Paper Company,  
et al

28736

AUG 30 2010

PAID

\$10.00

V. L. Phillips, D. B. B. B.  
SKAMANIA COUNTY TREASURER

ADDITIONAL NAMES LISTED ON PAGE 1 OF DOCUMENT.

GRANTEE/ASSIGNEE/BENEFICIARY (LAST NAME FIRST, FIRST NAME AND INITIALS):

BRP LLC

ADDITIONAL NAMES LISTED ON PAGE \_\_\_\_ OF DOCUMENT.

LEGAL DESCRIPTION (ABBREVIATED: I.E. LOT, BLOCK, PLAT OR SECTION, TOWNSHIP, RANGE)

T008N-R006E-SEC022

COMPLETE LEGAL DESCRIPTION IS LISTED ON PAGE Exhibit A OF DOCUMENT.

ASSESSOR'S TAX PARCEL NUMBER(S)

02063400010000

(See additional Tax Parcel Numbers on attached Exhibit 1)

THE AUDITOR/RECORDER WILL RELY ON THE INFORMATION PROVIDED ON THIS FORM. THE STAFF WILL NOT READ THE DOCUMENT TO VERIFY THE ACCURACY OR COMPLETENESS OF THE INDEXING INFORMATION PROVIDED HEREIN.

I am requesting an emergency nonstandard recording for an additional fee as provided in RCW 36.18.010. I understand that the recording processing requirements may cover up or otherwise obscure some part of the text of the original document.

Timothy O. Todd  
Signature

This instrument prepared by and when recorded mail to:  
BRP LLC  
c/o NRP (Operating) LLC  
601 Jefferson Street, Suite 3600  
Attention: Mr. Wyatt Hogan  
Vice President-General Counsel

*Space above this line for Recorders use only*

### QUITCLAIM DEED

Date: July \_\_, 2010

Grantor(s): INTERNATIONAL PAPER COMPANY, SUSTAINABLE FORESTS, L.L.C., INTERNATIONAL PAPER REALTY CORPORATION, BLUE SKY TIMBER PROPERTIES LLC, SP FORESTS L.L.C., IP PETROLEUM COMPANY, INC., GCO MINERALS LLC, IP PACIFIC TIMBERLANDS, INC., IP TIMBERLANDS OPERATING COMPANY, LTD., IP FARMS, INC., CHAMPION REALTY CORPORATION, TRANSTATES PROPERTIES INCORPORATED and THE LONG-BELL PETROLEUM COMPANY, INC.

Grantors Address: PO Box 2118, Memphis, TN 38101

Grantee(s): BRP LLC

Abbreviated Legal: Ptn. T008N-R006E-SEC022, Ptn. T008N-R006E-SEC023, Ptn. T008N-R006E-SEC024, Ptn. T008N-R006E-SEC025, Ptn. T008N-R006E-SEC035, T007N-R006E-SEC004, Ptn. T007N-R005E-SEC030, Ptn. T007N-R006E-SEC034, Ptn. T007N-R006E-SEC034, Ptn. T003N-R009E-SEC007, Ptn. T002N-R006E-SEC006, Ptn. T002N-R005E-SEC026, Ptn. T002N-R005E-SEC027, Ptn. T002N-R005E-SEC034, Ptn. T010N-R006E-SEC001

Additional Legal on page: Exhibit A

Assessor's Tax Parcel No(s): Ptn 02063400010000, Ptn 02063400010700, 0205270040000, 0205270040100, 0205270040200, 0205270040300, 0205270040400, 0205270040500, 0205270040600

02052600170000, 02052600170100, 02052600170200, 02052600170400, 2052600170500, 02052600170600, 02052600170300, Ptn 02052600180000, 02060000070200, 0309000018000, Ptn 07063400030000, Ptn 07063400030100, Ptn 07063400030200, Ptn 07063400030300, Ptn 07063400030000, Ptn 07063400030100, Ptn 07063400030200, Ptn 07063400030300, 07053000010100, 07053000010000, 07053000010200, 07053000030100, 07053000030000, 07060000030000, 10060000010000

THE GRANTOR(S), INTERNATIONAL PAPER COMPANY, a New York corporation, SUSTAINABLE FORESTS, L.L.C., a Delaware limited liability company,

**INTERNATIONAL PAPER REALTY CORPORATION**, a Delaware corporation, **BLUE SKY TIMBER PROPERTIES LLC**, a Delaware limited liability company, **SP FORESTS L.L.C.**, a Delaware limited liability company, **IP PETROLEUM COMPANY, INC.**, a Delaware corporation, **GCO MINERALS LLC**, a Texas limited liability company, **IP PACIFIC TIMBERLANDS, INC.**, a Delaware corporation, **IP TIMBERLANDS OPERATING COMPANY, LTD.**, a Texas limited partnership, **IP FARMS, INC.**, a Delaware corporation, **CHAMPION REALTY CORPORATION**, a Delaware corporation, **TRANSTATES PROPERTIES INCORPORATED**, a Delaware corporation and **THE LONG-BELL PETROLEUM COMPANY, INC.**, a Louisiana corporation (each a “GRANTOR” and collectively, the “GRANTORS”), and each of whose address is set forth below, for and in consideration of the sum of TEN AND NO/100 DOLLARS (\$10.00) cash in hand paid by **BRP LLC**, a Delaware limited liability company, whose address is set forth below, (“GRANTEE”), the receipt and sufficiency of which are hereby acknowledged, do hereby quitclaim and release unto Grantee, its successors and assigns forever, subject to the reservations herein, the Assets. The term “Assets” shall mean all of the right, title, interest and claim of each Grantor in and to the following, less and except the Excluded Assets (as hereinafter defined):

(a) all mineral fee estates, mineral servitudes, royalty, overriding royalty, executive rights and other interests and rights, whether developed or undeveloped, leased or unleased in all (i) oil, liquid hydrocarbons, gas, coal seam gas, coal bed methane and any and all other liquid or gaseous hydrocarbons, as well as their respective constituent products, including condensate, casinghead gas, distillate and natural gas liquids and any other minerals produced in association therewith, (ii) helium, carbon dioxide and other gaseous substances, (iii) lead, zinc, copper, coal, lignite, peat, sulfur, phosphate, iron ore, sodium, salt, uranium, thorium, and other fissionable materials, molybdenum, vanadium, titanium, rutile ilmenite, leucosene, zircon, monazite, gold, silver, bauxite, precious and semi-precious gems and minerals, industrial minerals and other hard minerals, (iv) limestone, granite, saprolite, kaolin (and other forms of clay), sand, gravel, aggregate and other mined or quarried stone, bedrock and other rock materials, (v) all geothermal energy resources including, but not limited to, hydrostatic pressure, thermal energy, hydro pressured reservoirs, geopressured reservoirs, steam and other gases, hot water, hot brine, heat, natural gas and methane dissolved in geothermal formation water and any

associated energy found in such geothermal formation water, including hydrostatic pressure and thermal energy, (vi) the right to sequester carbon dioxide or other greenhouse gases or greenhouse gas emissions in, on or under the subsurface of the Assets, including deep saline aquifers, oil and gas reservoirs, unmineable coal seams, basalt formations, and any other type of geologic formations or strata that may be susceptible to carbon dioxide or greenhouse gas storage either presently or in the future, (vii) subsurface water rights, and (viii) ore deposits of any kind or character, whether solid, liquid or gaseous, and without limitation by enumeration of the minerals and substances expressly mentioned above (all of the foregoing minerals, substances and rights being defined as "*Minerals*"), in each case owned, held or claimed by any Grantor, in, to, on or under any of the lands described on **EXHIBIT A** attached hereto and made a part hereof (the "*Mineral Lands*");

(b) all Mineral leases, subleases, option agreements, and other similar instruments applicable to the Mineral Lands, including without limitation, those leases and other instruments described on **EXHIBIT B** attached hereto and made a part hereof;

(c) all real or immovable property and rights incident to the Mineral Lands, including (i) all rights with respect to the use or occupation of the surface of and subsurface depths under the Mineral Lands, and (ii) all rights with respect to any pooled, communitized or unitized lands by virtue of any Mineral Lands being a part thereof, including all production from such pool or unit allocated to any such Mineral Lands;

(d) all surface fee interests, surface leases, easements, rights-of-way, permits, licenses, and servitudes, rights of ingress and egress and use of the Mineral Lands to the extent reasonably necessary for exploring, drilling, mining, developing, producing, treating, storing, removing, transporting, marketing and owning the Minerals, and other rights with respect to the use and occupation of the surface of and the subsurface depths under the Mineral Lands, including those described in **EXHIBIT C** (such properties, the "*Easements*") but only to the extent that an owner of the Mineral Lands has rights under such Easements and subject to those obligations thereunder relating to the use of the surface of the Mineral Lands or the Minerals;

(e) all Minerals produced from or attributable to the Mineral Lands after the Effective Time and all fixtures and other real, immovable, movable and mixed property used or held for use in connection with the Mineral Lands;

**LESS AND EXCEPT**, and each Grantor hereby reserves all of its right, title, interest and claim in and to, the lands described on **EXHIBIT D** attached hereto and made a part hereof for all purposes (such properties, the "*Excluded Assets*").

**TO HAVE AND TO HOLD THE ASSETS**, together with all and singular the rights, privileges, contracts and appurtenances, in any way appertaining or belonging thereto (except as otherwise set forth herein), unto Grantee, its successors and assigns forever. **EXCEPT AS**

PROVIDED IN THE SALE AND CONTRIBUTION AGREEMENT DATED MAY 27, 2010 BY AND AMONG NRP (OPERATING) LLC, INTERNATIONAL PAPER COMPANY, IP MINERAL HOLDINGS LLC and GRANTEE, this Quitclaim Deed is made without warranty of title of any kind whatsoever, express, implied or statutory, and without recourse, even as to the return of the purchase price or other consideration, but with full substitution and subrogation of Grantee, and all persons claiming by, through and under Grantee, to the extent assignable, in and to all covenants and warranties by Grantors' predecessors in title and with full subrogation of all rights accruing under the statutes of limitation or prescription under the laws of various states in which the Assets are located. Grantors hereby assign to Grantee all covenants and warranties by Grantors' predecessors in title and all of Grantors' rights, claims and causes of action which any Grantor may have against its predecessors, and Grantee is specifically subrogated to all rights occurring under the statutes of limitation or prescription under the laws of the state where the Mineral Lands are located, to the extent Grantor may legally transfer such rights and grant such subrogation.

This Quitclaim Deed shall be effective for all purposes as of 7:00 a.m., local time at the location of the Assets, June 1, 2010 (the "*Effective Time*").

Address of Grantor:  
c/o International Paper Company  
PO Box 2118  
Memphis, TN 38101

Address of Grantee:  
BRP LLC  
c/o NRP (Operating) LLC  
601 Jefferson Street, Suite 3600  
Attention: Mr. Wyatt Hogan  
Vice President-General Counsel

EXECUTED this 13 day of July, 2010.

INTERNATIONAL PAPER COMPANY,  
a New York corporation

By: [Signature]

Name: E. Wayne Plummer

Title: Assistant Vice President

STATE OF TENNESSEE )  
 )  
COUNTY OF SHELBY ) SS.

On this 13 day of July, 2010, before me, a Notary Public in and for the State of Tennessee, personally appeared E. Wayne Plummer, personally known to me (or proved to me on the basis of satisfactory evidence) to be the person who executed this instrument, on oath stated that s/he was authorized to execute the instrument, and acknowledged it as the Assistant Vice President of INTERNATIONAL PAPER COMPANY, a New York corporation, to be the free and voluntary act and deed of said corporation for the uses and purposes mentioned in the instrument.

IN WITNESS WHEREOF, I have hereunto set my hand and official seal the day and year first above written.

[Signature]  
Notary Signature


Jenny L. Bullard

(Stamp or Print Name)

NOTARY PUBLIC in and for the State of Tennessee


residing at Shelby

My appointment expires 2-1-2012






**SUSTAINABLE FORESTS, L.L.C.**, a  
Delaware limited liability company


By:   
Name: **E. Wayne Plummer**  
Title: **Vice President**

STATE OF TENNESSEE     )  
  )  
COUNTY OF SHELBY     )     ss.

On this 13 day of July, 2010, before me, a Notary Public in and for the State of **Tennessee**, personally appeared **E. Wayne Plummer**, personally known to me (or proved to me on the basis of satisfactory evidence) to be the person who executed this instrument, on oath stated that s/he was authorized to execute the instrument, and acknowledged it as the **Vice President** of **SUSTAINABLE FORESTS, L.L.C.**, a Delaware limited liability company, to be the free and voluntary act and deed of said company for the uses and purposes mentioned in the instrument.


IN WITNESS WHEREOF, I have hereunto set my hand and official seal the day and year first above written.

  
Notary Signature  
**Jenny L. Bullard**



(Stamp or Print Name)  
NOTARY PUBLIC in and for the State of **Tennessee**  
residing at **Shelby**  
My appointment expires **2-1-2012**


**INTERNATIONAL PAPER REALTY  
CORPORATION**, a Delaware corporation


By:   
 Name: E. Wayne Plummer  
 Title: Vice President

STATE OF TENNESSEE     )  
   )  
 COUNTY OF SHELBY     )     ss.

On this 13 day of July, 2010, before me, a Notary Public in and for the State of ~~Tennessee~~, personally appeared E. Wayne Plummer, personally known to me (or proved to me on the basis of satisfactory evidence) to be the person who executed this instrument, on oath stated that s/he was authorized to execute the instrument, and acknowledged it as the Vice President of **INTERNATIONAL PAPER REALTY CORPORATION**, a Delaware corporation, to be the free and voluntary act and deed of said corporation for the uses and purposes mentioned in the instrument.

IN WITNESS WHEREOF, I have hereunto set my hand and official seal the day and year first above written.


  
 Notary Signature  
Jenny L. Bullard



(Stamp or Print Name)  
 NOTARY PUBLIC in and for the State of TenTennessee  
 residing at Shelby  
 My appointment expires 2-1-2012




**BLUE SKY TIMBER PROPERTIES  
LLC, a Delaware limited liability company**

By:   
 Name: E. Wayne Plummer  
 Title: Vice President

STATE OF TENNESSEE    )  
                                       )  
 COUNTY OF SHELBY    )       ss.

On this 13 day of July, 2010, before me, a Notary Public in and for the State of Tennessee, personally appeared E. Wayne Plummer, personally known to me (or proved to me on the basis of satisfactory evidence) to be the person who executed this instrument, on oath stated that s/he was authorized to execute the instrument, and acknowledged it as the Vice President of **BLUE SKY TIMBER PROPERTIES LLC**, a Delaware limited liability company, to be the free and voluntary act and deed of said company for the uses and purposes mentioned in the instrument.


IN WITNESS WHEREOF, I have hereunto set my hand and official seal the day and year first above written.

  
 Notary Signature  
**Jenny L. Bullard**

(Stamp or Print Name)  
 NOTARY PUBLIC in and for the State of Tennessee  
 residing at Shelby  
 My appointment expires 2-1-2012



**SP FORESTS L.L.C.**, a Delaware limited liability company

By: 


Name: E. Wayne Plummer

Title: Vice President


STATE OF TENNESSEE     )  
  )  
COUNTY OF SHELBY     )     ss.

On this 13 day of July, 2010, before me, a Notary Public in and for the State of Tennessee, personally appeared E. Wayne Plummer, personally known to me (or proved to me on the basis of satisfactory evidence) to be the person who executed this instrument, on oath stated that s/he was authorized to execute the instrument, and acknowledged it as the Vice President of **SP FORESTS L.L.C.**, a Delaware limited liability company, to be the free and voluntary act and deed of said company for the uses and purposes mentioned in the instrument.

IN WITNESS WHEREOF, I have hereunto set my hand and official seal the day and year first above written.

  
\_\_\_\_\_  
Notary Signature  
**Jenny L. Bullard**

(Stamp or Print Name)  
NOTARY PUBLIC in and for the State of Tennessee  
residing at Shelby  
My appointment expires 2-1-2012



**IP PETROLEUM COMPANY, INC., a**  
Delaware corporation

By: *Karen M. Edwards*  
Name: **Karen M. Edwards**  
Title: Vice President

STATE OF TENNESSEE    )  
  )  
COUNTY OF SHELBY    )    ss.

On this 13<sup>th</sup> day of July, 2010, before me, a Notary Public in and for the State of **Tennessee**, personally appeared **Karen M. Edwards**, personally known to me (or proved to me on the basis of satisfactory evidence) to be the person who executed this instrument, on oath stated that s/he was authorized to execute the instrument, and acknowledged it as the Vice President of **IP PETROLEUM COMPANY, INC.**, a Delaware corporation, to be the free and voluntary act and deed of said corporation for the uses and purposes mentioned in the instrument.

IN WITNESS WHEREOF, I have hereunto set my hand and official seal the day and year first above written.

*Alexis S.D. Fulton*  
Notary Signature

**Alexis S.D. Fulton**


(Stamp or Print Name)

NOTARY PUBLIC in and for the State of **Tennessee**


residing at **Shelby**

My appointment expires \_\_\_\_\_

MY COMMISSION EXPIRES  
February 23, 2014




**GCO MINERALS LLC, a**  
Texas limited liability company

By:   
Name: **Karen M. Edwards**  
Title: Vice President


STATE OF TENNESSEE    )  
                                      )  
COUNTY OF SHELBY    )       ss.

On this 13<sup>th</sup> day of July, 2010, before me, a Notary Public in and for the State of **Tennessee**, personally appeared **Karen M. Edwards**, personally known to me (or proved to me on the basis of satisfactory evidence) to be the person who executed this instrument, on oath stated that s/he was authorized to execute the instrument, and acknowledged it as the Vice President of **GCO MINERALS LLC**, a Texas limited liability company, to be the free and voluntary act and deed of said corporation for the uses and purposes mentioned in the instrument.

IN WITNESS WHEREOF, I have hereunto set my hand and official seal the day and year first above written.

  
Notary Signature  
**Alexis S.D. Fulton**


(Stamp or Print Name)  
NOTARY PUBLIC in and for the State of **Tennessee**  
residing at **Shelby**  
My appointment expires February 23, 2014





**IP TIMBERLANDS OPERATING  
COMPANY, LTD.**, a Texas limited  
partnership


By: IP Forest Resources Company, a  
Delaware corporation, its Managing  
Partner

By:   
Name: E. Wayne Plummer  
Title: Vice President


STATE OF TENNESSEE     )  
  )  
COUNTY OF SHELBY     )     ss.

On this 13 day of July, 2010, before me, a Notary Public in and for the State of Tennessee, personally appeared E. Wayne Plummer, personally known to me (or proved to me on the basis of satisfactory evidence) to be the person who executed this instrument, on oath stated that s/he was authorized to execute the instrument, and acknowledged it as the Vice President of IP Forest Resources Company, a Delaware corporation, as Managing Partner of **IP TIMBERLANDS OPERATING COMPANY, LTD.**, a Texas limited partnership, to be the free and voluntary act and deed of said corporation for the uses and purposes mentioned in the instrument.

IN WITNESS WHEREOF, I have hereunto set my hand and official seal the day and year first above written.

  
\_\_\_\_\_  
Notary Signature  
**Jenny L. Bullard**

(Stamp or Print Name)  
NOTARY PUBLIC in and for the State of Tennessee  
residing at Shelby  
My appointment expires 2-1-2012



IP FARMS, INC., a Delaware corporation

By: [Signature]  
 Name: E. Wayne Plummer  
 Title: Vice President


STATE OF TENNESSEE    )  
   )  
 COUNTY OF SHELBY    )    ss.

On this 13 day of July, 2010, before me, a Notary Public in and for the State of Tennessee, personally appeared E. Wayne Plummer, personally known to me (or proved to me on the basis of satisfactory evidence) to be the person who executed this instrument, on oath stated that s/he was authorized to execute the instrument, and acknowledged it as the Vice President of IP FARMS, INC., a Delaware corporation, to be the free and voluntary act and deed of said corporation for the uses and purposes mentioned in the instrument.

IN WITNESS WHEREOF, I have hereunto set my hand and official seal the day and year first above written.


[Signature]  
 Notary Signature  
Jenny L. Bullard

(Stamp or Print Name)  
 NOTARY PUBLIC in and for the State of Tennessee  
 residing at Shelby  
 My appointment expires 2-1-2012






**CHAMPION REALTY  
CORPORATION**, a Delaware corporation

By:   
 Name: E. Wayne Plummer  
 Title: Vice President


STATE OF TENNESSEE     )  
   )  
 COUNTY OF SHELBY     )     ss.

On this 13 day of July, 2010, before me, a Notary Public in and for the State of Tennessee, personally appeared E. Wayne Plummer, personally known to me (or proved to me on the basis of satisfactory evidence) to be the person who executed this instrument, on oath stated that s/he was authorized to execute the instrument, and acknowledged it as the Vice President of **CHAMPION REALTY CORPORATION**, a Delaware corporation, to be the free and voluntary act and deed of said corporation for the uses and purposes mentioned in the instrument.

IN WITNESS WHEREOF, I have hereunto set my hand and official seal the day and year first above written.

  
 Notary Signature  
**Jenny L. Bullard**

(Stamp or Print Name)  
 NOTARY PUBLIC in and for the State of Tennessee  
 residing at Shelby  
 My appointment expires 2-1-2012



**TRANSTATES PROPERTIES  
INCORPORATED**, a Delaware  
corporation

By: 


Name: E. Wayne Plummer

Title: Vice President


STATE OF TENNESSEE    )  
                                      )  
COUNTY OF SHELBY    )       ss.

On this 13 day of July, 2010, before me, a Notary Public in and for the State of Tennessee, personally appeared E. Wayne Plummer personally known to me (or proved to me on the basis of satisfactory evidence) to be the person who executed this instrument, on oath stated that s/he was authorized to execute the instrument, and acknowledged it as the Vice President of **TRANSTATES PROPERTIES INCORPORATED**, a Delaware corporation, to be the free and voluntary act and deed of said corporation for the uses and purposes mentioned in the instrument.

IN WITNESS WHEREOF, I have hereunto set my hand and official seal the day and year first above written.

  
Notary Signature  
**Jenny L. Bullard**

(Stamp or Print Name)  
NOTARY PUBLIC in and for the State of Tennessee  
residing at Shelby  
My appointment expires 2-1-2012



**THE LONG-BELL PETROLEUM  
COMPANY, INC.,** a Louisiana corporation

By: 


Name: E. Wayne Plummer

Title: Vice President


STATE OF TENNESSEE    )  
  )  
COUNTY OF SHELBY    )       ss.

On this 13 day of July, 2010, before me, a Notary Public in and for the State of Tennessee, personally appeared E. Wayne Plummer, personally known to me (or proved to me on the basis of satisfactory evidence) to be the person who executed this instrument, on oath stated that s/he was authorized to execute the instrument, and acknowledged it as the Vice President of **THE LONG-BELL PETROLEUM COMPANY, INC.,** a Louisiana corporation, to be the free and voluntary act and deed of said corporation for the uses and purposes mentioned in the instrument.

IN WITNESS WHEREOF, I have hereunto set my hand and official seal the day and year first above written.

  
Notary Signature  
Jenny L. Bullard  
(Stamp or Print Name)

NOTARY PUBLIC in and for the State of Tennessee  
residing at Shelby  
My appointment expires 2-1-2012



**EXHIBIT A**

(see attached)

Unofficial  
Copy

[Tract#] [Location Reference (Abst/Svy, PLSS, District)]  
 [Gross Acres (+/-)]  
 [Tract Description]  
 [Tax Parcel ID]

TRACT 00003 T008N-R006E-SEC022 480 acs

N2, N2 S2

Said tract being associated with Tax Parcel ID: NO parcel No. per Assessor

TRACT 00004 T008N-R006E-SEC023 480 acs

SE4, S2 NE4, NW4 NE4, N2 SW4, S2 NW4, NW4 NW4

Said tract being associated with Tax Parcel ID: NO parcel No. per Assessor

TRACT 00005 T008N-R006E-SEC024 320 acs

SW4, S2 NW4, W2 SE4

Said tract being associated with Tax Parcel ID: NO parcel No. per Assessor

TRACT 00006 T008N-R006E-SEC025 640 acs

All

Said tract being associated with Tax Parcel ID: NO parcel No. per Assessor

TRACT 00007 T008N-R006E-SEC035 160 acs

E2 E2

Said tract being associated with Tax Parcel ID: NO parcel No. per Assessor

TRACT 00008 T007N-R006E-SEC004 640 acs

All

Said tract being associated with Tax Parcel ID: 07060000030000

TRACT 00009 T007N-R005E-SEC030 67 acs

SENW, SWNE, SENE, excepting therefrom a portion lying S of the N line of that certain right-of-way easement granted to Pacific Power & Light

Company, a corp. by instrument rec. in book 48, pg 503. records of Skamania Co., WA

Said tract being associated with Tax Parcel ID: "07053000010100, 07053000010000, 07053000010200, 07053000030100, 07053000030000"

TRACT 00012 T007N-R006E-SEC034 64.05 acs

That portion of the N2 SE4 S of Swift Creek Reservoir, containing 64.05 m/l

Said tract being associated with Tax Parcel ID: "Ptn 07063400030000, Ptn 07063400030100, Ptn 07063400030200, Ptn 07063400030300"

TRACT 00014 T007N-R006E-SEC034 80 acs

S2 SE4

Said tract being associated with Tax Parcel ID: "Ptn 07063400030000, Ptn 07063400030100, Ptn 07063400030200, Ptn 07063400030300"

TRACT 00016 T003N-R009E-SEC007 239.02 acs

E2 SW4, W2 SE4, Lots 3 & 4

Said tract being associated with Tax Parcel ID: 0309000018000

TRACT 00020 T002N-R006E-SEC006 280 acs

SE4 NW4, SW4 NW4, SW4, SW4 SE4

Said tract being associated with Tax Parcel ID: 02060000070200

TRACT 00021 T002N-R005E-SEC026 75.95 acs

S2 SW4 except that portion thereof lying Northwesterly of a line 250' distant in a southeasterly direction from the easterly bank of the Washougal River at mean high water.

Said tract being associated with Tax Parcel ID: "02052600170000, 02052600170100, 02052600170200, 02052600170400, 02052600170500, 02052600170600, 02052600170300, Ptn 02052600180000"

TRACT 00022 T002N-R005E-SEC027 53.27 acs

All that portion of the S2 SE4 of Sec 27 lying Southerly of a line 250' distant in a Southerly direction from the Southerly bank of the Washougal River at mean high water.

Said tract being associated with Tax Parcel ID: "0205270040000, 0205270040100, 0205270040200, 0205270040300, 0205270040400, 0205270040500, 0205270040600"

TRACT 00024 T002N-R005E-SEC034 17.52 acs

That portion of the NW4 NW4 of Sec 34 lying Easterly of a line 250' distant in a Easterly direction from the Easterly bank of the Washougal River at mean high water.

Said tract being associated with Tax Parcel ID: "Ptn 02063400010000, Ptn 02063400010700"

TRACT 00025      T010N-R006E-SEC001      160 acs

NE4

Said tract being associated with Tax Parcel ID: 100600000010000

County Total (Calculated Gross Acre Estimate):3756.81



**EXHIBIT B**

NONE

Unofficial  
Copy

**EXHIBIT C**

NONE

Unofficial  
Copy

**EXHIBIT D**

NONE

Unofficial  
Copy