

AFTER RECORDING, RETURN TO:

Assured Lender Services, Inc.
2552 Walnut Avenue
Suite 110
Tustin, CA 92780

SC 31535
Trustee Sale No. F09-00554 WA
Title Order No. 4322072

Loan No. 020610952
APN 03-08-21-0-0-0200-00

NOTICE OF DISCONTINUANCE OF TRUSTEE'S SALE

Carson Mineral Hot Springs, LLC, a Washington limited liability company is the grantor, and Skamania County Title Company is the trustee, and Fairway Commercial Mortgage Corporation, an Oregon corporation is the beneficiary under that certain deed of trust dated 05/17/2006, and recorded on 05/17/2006 as Document No. 2006161628, records of Skamania, Washington.

Said deed of trust encumbers the following property:


See Attached Exhibit "A"

The undersigned trustee hereby discontinues the trustee's sale set by the Notice of Trustee's Sale recorded on 02/16/2010, as Instrument # 2010174897, records of Skamania, Washington.

This discontinuance shall not be construed as waiving any breach or default under the aforementioned deed of trust or as impairing any right or remedy thereunder, or as modifying or altering in any respect any of the terms, covenants, conditions or obligations thereof, but is and shall be deemed to be only an election, without prejudice, not to cause the sale to be made pursuant to the aforementioned Notice of Trustee's Sale.

Dated: 07/07/2010

Assured Lender Services, Inc.



Michelle R. Chiodotti, Esq. for Assured Lender Services, Inc.


STATE OF California

COUNTY OF Orange

On 7/8/10 before me, L. ASKEW, A Notary Public personally appeared Michelle Ghidotti who proved to me on the basis of satisfactory evidence to be the person(s) whose name(s) is/are subscribed to the within instrument and acknowledged to me that he/she/they executed the same in his/her/their authorized capacity(ies), and that by his/her/their signature(s) on the instrument the person(s), or the entity upon behalf of which the person(s) acted, executed the instrument.

I certify under PENALTY OF PERJURY under the laws of the State of California that the foregoing paragraph is true and correct.

WITNESS my hand and official seal.



Notary Public in and for said County and State




EXHIBIT 'A'

PARCEL I

The East Half of the Southeast Quarter, the Southeast Quarter of the Northeast Quarter and the Southwest Quarter of the Southeast Quarter, all in Section 21, Township 3 North, Range 8 East of the Willamette Meridian, in the County of Skamania, State of Washington.

EXCEPTING therefrom the following:

1. That portion conveyed to Pacific Northwest Pipeline, by instrument recorded March 20, 1966 in Book 41, Page 280, Skamania County Deed Records.
2. That portion conveyed to the State of Washington by instrument recorded January 4, 1980 in Book 78, Page 294, Skamania County Deed Records. Also recorded November 4, 1988 in Book 111, Page 779, Skamania County Deed Records.
3. Lot 1 of the R.M. Hegewald Short Plat, recorded in Book 3 of Plats, Page 49, Skamania County Records.
4. That portion conveyed to Skamania County Cemetery by instrument recorded August 9, 1984 in Book 83, Page 784, Skamania County Deed Records.

PARCEL II

A tract of land in the Southeast quarter of the Southeast quarter of Section 21, Township 3 North, Range 8 East of the Willamette Meridian, in the County of Skamania, State of Washington, described as follows:

Lot 1 of the R.M. Hegewald Short Plat, recorded in Book 3 of Short Plats, Page 49, Skamania County Records.

PARCEL III

Beginning at the Southwest corner of the Northwest Quarter of the Southeast Quarter of Section 21, Township 3 North, Range 8 East of the Willamette Meridian, in the County of Skamania, State of Washington; thence North 01°05'47" East, along the West line of said Northwest Quarter of the Southeast Quarter, a distance of 1,249.67 feet to the Northwest corner of said Northwest quarter of the Southeast Quarter; thence North 01°05'47" East, along the West line of the Southwest quarter of the Northeast quarter of said Section 21; a distance of 450.00 feet; thence South 88°30'04" East a distance of 50.00 feet; thence South 01°05'47" West a distance of 470.15 feet; thence South 88°30'04" East a distance of 359.36 feet; thence North 01°30'04" East a distance of 700.00 feet to the East line of the Northwest quarter of the Southeast quarter of said Section 21; thence South 01°30'32" West, along the East line of said Northwest quarter of the Southeast Quarter, a distance of 1,145.23 feet to the Southeast corner of said Northwest quarter of the Southeast quarter; thence North 88°30'04" West, along the South line of said Northwest quarter of the Southeast quarter, a distance of 1,320.72 feet to the Point of Beginning.

EXCEPT for that portion lying within the right of way of Shilphard Springs Road.

PARCEL IV

The East half of the Southeast quarter of the Northwest quarter of Section 21, Township 3 North, Range 8 East of the Willamette Meridian, in the County of Skamania, State of Washington.

CONTINUED

PARCELY

The East half of the Southwest quarter of Section 21, Township 3 North, Range 8 East of the Willamette Meridian, in the County of Skamania, State of Washington.

EXCEPTING therefrom that portion Platted as Hot Springs Subdivision

EXCEPT that portion conveyed to Skamania County by Instrument recorded January 28, 1983, in Book 81, Page 935.

Unofficial
Copy