

Return Address: Washington Dept. of Fish & Wildlife
Attn: David Anderson
P.O. Box 68
Troutlake, WA 98650

**Skamania County
Community Development
Department**

Skamania County Courthouse Annex
Post Office Box 790
Stevenson, Washington 98648
509 427-3900 FAX 509 427-3907

Administrative Decision

APPLICANT: Washington Department of Fish and Wildlife

PROPERTY OWNER: State of Washington

FILE NO.: NSA-08-65

PROJECT: To install 3 or 4 piezometers in the westernmost portion of Beacon Rock State Park. The piezometers are 3" in diameter with a depth of not greater than 4'. No more than 12" of the exposed pipes will be visible above the surface of the ground.

LOCATION: Western portion of Beacon Rock State Park, Skamania; Section 35 of T2N, Range 6E, W.M. and identified as Skamania County Tax Lot #02-06-35-0-0-0201-00.

LEGAL: Lot 2 of Doetsch Short Plat, Book 3 Page 109.

ZONING: General Management Area- Public Recreation (PR) and Open Space (OS).

DECISION: Based upon the record and the Staff Report, the application by WDFW, described above, **subject to the conditions set forth in this Decision**, is found to be consistent with SCC Title 22 and **is hereby approved.**

Although the proposed development is approved, it may not be buildable due to inadequate soils for septic and/or lack of potable water. These issues are under the

Skamania County Community Development Department
File: NSA-08-65 (WDFW) Administrative Decision
Page 2

jurisdiction of Skamania County's Building Division and the Skamania County Environmental Health Division.

Approval of this request does not exempt the applicant or successors in interest from compliance with all other applicable local, state, and federal laws.

CONDITIONS OF APPROVAL:

The following conditions are required to ensure that the subject request is consistent with Skamania County Code Title 22. **This document, outlining the conditions of approval, must be recorded by the applicant in the deed records of the Skamania County Auditor** in order to ensure notice of the conditions of approval to successors in interest. SCC §22.06.120(C)(2).

- 1) As per SCC §22.06.120(C)(2), this Administrative Decision **SHALL BE RECORDED** by the applicant in the County deed records prior to commencement of the approved project.
- 2) All developments shall be consistent with the enclosed site plan, unless modified by the following conditions of approval. If modified, the site plan shall be consistent with the conditions of approval. (See attached)
- 3) All structures, except fences, including eaves, awnings and overhangs shall meet the following setbacks: **Front yard:** 50 feet from the centerline of the street or road or 20 feet from the front property line, whichever is greater. **Side yard:** 20 feet. **Rear yard:** 20 feet. Setbacks are established from property lines, not fence lines. If any question arises regarding the location of the property lines, the applicant shall be required to hire a professional land surveyor to locate the property lines and mark them with temporary staking prior to a building permit being issued. Staking must remain during construction and all building inspections.
- 4) All graded areas shall be re-seeded with native vegetation prior to final inspection by the Community Development Department. Planted vegetation shall be maintained to ensure survival.
- 5) The above ground portion of the piezometers shall be dark earth tone in color.
- 6) A 100-foot buffer area shall be set to protect the cultural resource area prior to any ground disturbing activity. Ms. Dryden is willing to post the buffer line herself, so the applicant shall contact her in order to arrange the posting of the buffer.
- 7) Cultural resource monitoring shall be required during excavation of the piezometer locations. Ms. Dryden has contacts of acceptable monitors if the applicant so needs.
- 8) A site visit for Final Inspection shall also be conducted. Inspections may take up to four business days from the time of calling for the inspection. Inspections should be arranged by calling the Community Development Department at 509-427-3900.


Skamania County Community Development Department
File: NSA-08-65 (WDFW) Administrative Decision
Page 3

- 9) The following procedures shall be effected when cultural resources are discovered during construction activities:
- a) **Halt Construction.** All construction activities within 100 feet of the discovered cultural resource shall cease. The cultural resources shall remain as found; further disturbance is prohibited.
 - b) **Notification.** The project applicant shall notify the Administrator and the Gorge Commission within twenty-four (24) hours of the discovery. If the cultural resources are prehistoric or otherwise associated with Native Americans, the project applicant shall also notify the Indian tribal governments within twenty-four (24) hours.
 - c) **Survey and Evaluations.** The Gorge Commission shall survey the cultural resources after obtaining written permission from the landowner and appropriate permits from the DAHP. (See Revised Code of Washington 27.53) It shall gather enough information to evaluate the significance of the cultural resources. The survey and evaluation shall be documented in a report that generally follows the provisions in Section 22.22.030 of this Chapter. Based upon the survey and evaluation report and any written comments, the Administrator shall make a final decision on whether the resources are significant. Construction activities may recommence if the cultural resources are not significant.
 - d) **Mitigation Plan.** Mitigation plans shall be prepared according to the information, consultation and report provisions contained in Section 22.22.050 of this Chapter. Construction activities may recommence when conditions in the mitigation plan have been executed.
- 10) The following procedures shall be effected when human remains are discovered during a cultural resource survey or during construction. Human remains means articulated or disarticulated human skeletal remains, bones or teeth, with or without attendant burial artifacts.
- a) **Halt of Activities.** All survey, excavation and construction activities shall cease.
 - b) **Notification.** Local law enforcement officials, the Administrator, the Gorge Commission, and the Indian tribal governments shall be contacted immediately.
 - c) **Inspection.** The county coroner, or appropriate official, shall inspect the remains at the project site and determine if they are prehistoric/ historic or modern. Representatives of the Indian tribal governments shall be contacted immediately and have an opportunity to monitor the inspection.
 - d) **Jurisdiction.** If the remains are modern, the appropriate law enforcement official shall assume jurisdiction and the cultural resource protection process may conclude.
 - e) **Treatment.** The procedures set out in RCW 27.44 and 68.05 shall generally be implemented if the remains are prehistoric/ historic. If human remains will be reinterred or preserved in their original position, a mitigation plan shall be prepared in accordance

Skamania County Community Development Department
File: NSA-08-65 (WDFW) Administrative Decision
Page 4

with the consultation and report requirements set out in Section 22.22.050 of this Chapter. The mitigation plan shall accommodate the cultural and religious concerns of Native Americans. The cultural resource protection process may conclude when conditions set forth in Section 22.22.050(C) of this Chapter are met and the mitigation plan is executed.

Dated and Signed this 18th day of February, 2009, at Stevenson, Washington.


Jessica Davenport, Associate Planner
Skamania County Community Development Department

NOTES

Any new residential development, related accessory structures such as garages or workshops, fences, and additions or alterations not included in this approved site plan, will require a new application and review.

As per SCC §22.06.150(A), this Administrative Decision approving a proposed development action shall become void in two years if the development is not commenced within that period, or when the development action is discontinued for any reason for one continuous year or more.

APPEALS

The Director reserves the right to provide additional comment and findings of fact regarding this decision, if appealed.

This Administrative Decision shall be final unless reversed or modified on appeal. A written Notice of Appeal form must be filed by an interested person within 20 days from the date hereof. Appeals are to be made to the Skamania County Hearing Examiner, P.O. Box 790, Stevenson, WA 98648. Notice of Appeal forms and mailing lists are available at the Community Development Department and must be accompanied by a \$500.00 nonrefundable-filing fee and a Certificate of Mailing.

WARNING

On November 30, 1998 the Columbia River Gorge Commission overturned a Skamania County Director's Decision 18 months after the 20 day appeal period had expired. You are hereby warned that you are proceeding at your own risk and Skamania County will not be liable for any damages you incur in reliance upon your Administrative Decision or any amendments thereto.

A copy of the Decision was sent to the following:

Skamania County Building Division

Skamania County Community Development Department
File: NSA-08-65 (WDFW) Administrative Decision
Page 5

A copy of this Decision, including the Staff Report, was sent to the following:

Persons submitting written comments in a timely manner

Yakama Indian Nation

Confederated Tribes of the Umatilla Indian Reservation

Confederated Tribes of the Warm Springs

Nez Perce Tribe

Cowlitz Tribe

Department of Archaeology and Historic Preservation

Columbia River Gorge Commission

U.S. Forest Service - NSA Office

Board of County Commissioners


State of Washington Department of Community Trade and Economic Development – Valerie Grigg Devis

Department of Fish and Wildlife

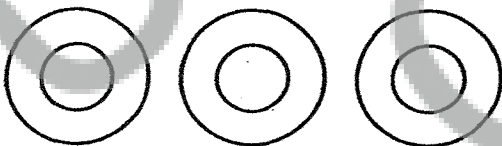
SITE PLAN: Beacon Rock State Park, Piezometer Placement Project

NORTH ↑

Scale: 1 Inch = Approximately 500 Feet



Proposed Piezometer locations (general)



**Standpipes (3" PVC) will
Extend a maximum of 12
Inches above the ground surface**

**Only pasture grass removal,
No trees or shrubs will be removed**

**No work will occur within existing
Wetlands or water**

**Equipment will operate only in pasture
Equipment will access area from existing
Road**

Bodies of water or watercourses on property: YES ☒ NO ☐

I will be removing on-site plants, trees or other vegetation: YES ☒ NO ☐

-If yes to either please indicate location of vegetation removal or watercourses.

I will be moving more than 100 cubic yards of soil: YES ☐ NO ☒

Additional pages must have 1" margins

Site plan must be completed in ink.